4

SURVEYORS RECORD

1849 -

LEE - COUNTY

A

Anderson Noah 27
Adams William 79.
Anderson Martin 158.
Anderson Claiborne 173.

B

Bailey James 3
Boggs John 6
Boggs James 7. 8
Ball Thomas 8
Ball Wm 9
Bailey Carr Sr. 17.31.38.41. 204. 106
Bailey John S. 22. 108. 109. 156
Beulds James 24
Bledsoe Isaac 25
Boggs Jesse 32
Boggs Wm 33. 128 (2). 136. 140.
Boggs David 33-128
Barker Charles 44.
Bengan James & Peter Boys 58
Blythe Andrew & Joseph (2) E. Golaway 61
Bledsoe Elias 64. 155.
Bledsoe Larisa 64
Bailey Carr Jr 72
Bailey John 85
Bailey Nathaniel G. 86. 121. & Carr Bailey 186
Balling Jesse 94
Balling Amos 95 & 145.
Balling Hosea 95 & 96
Balling James R. 96
Balling [illegible] & Isaac Back 97
Back Isaac & others 97
Boggs Rebecca 98
[illegible] Peter 98
[illegible] John 115
Bishop Francis 137.
Balling Edmund 145.
Bridges James 152.
Beaty Robert B. heirs 155.
Belcher [illegible] 164. 165.
Bates Robert M. 170. 172. 177.
Bates Stephen 176.
Baker Edwin 179
Bates Edmund B. 181.
Bates Moses S. 180 198
[illegible] Mark Lane 199
[illegible]

C

Chadwell Alexander Sr. 10.
Chadwell Alexander H. 14. 112
Crabtree James 12. 13. 34. 93. 148.
Collinsworth Thomas 55
Church William 75. 133.
Carnes William & Thomas Duff 75. 140
Carnes William 76. 141.
Cargus William & L. K. Tyler 77.
Church Gabriel (2) 78.
Clarkson James M 120
Collier Ori G. 125
Church Joseph 136.
Creech John 144.
Cottrell Presley 151.
Chadwell Pleasant M. 173. 174. 179.
Chadwell Samuel 174.
Chadwell David Sr. 177.
Cooper George 185
Carmical Mary G. 199. 200.
Carter Susanah 201

D

Duff Elizabeth 6
Dalton Timothy 63
Duff Samuel H. 107. 160.
Dickinson Daniel S. 131. 176. 181.
Davenport John T. M. 185.
Dulaney Paul 211-212-213

E

Ely Driston 40
Ely Joseph. 69.
Ely Nimrod 69.
Edwards Abraham S. 110
Ely Joseph (big Joe) 124 (2)
Ely William S. 130
Ely Alexander 130 (2)
Edds Leftwich 132.
Edds Jesse R. 132.
Estep Andrew J. 159
Ewing Alexander 167. (2)
Edens Elijah 197
Ely Moses L. 199

F

Early William Heirs 3
Fugate Johial 4
Flanary Silas 45.
Ferguson George W. M. 120
Fletcher George R. 122
France William W. 146.
Fitts Cornelius 152
Fisher Ira 189
Fisher Jefferson 189
Fulkerson Hariette 205

G

Gibson James J & others 11. 169.
Garrison David 44.
Gilley William T. 48.
Graybill Jacob 92
Garrett James 123 (3)
Graham Samuel & James 138
Galawgy Joseph 138
Grubb Lorenzo D. & James & Thomas 161
Graham William R. 176.
Gray. C. B 193

H

Hoff John 15. 54. 102. 122 127. (2)
Hoover Obidiah 23. 156.
Hamilton Alexander & N. Driston 24
Hughes Wm. 78. 38. 167.
Hobbs Emory 40. 131.
Hubbard Eli. 59. 60.
Hill James M. 80
Hopkins Nehemiah 84
Hubbard Robert S. 96
Horton Harry N. 112
Horton Henderson 116. 117.
Hobbs William 119.
Hylton Jesse 139.
Hunsucker John 142.
Howard John F. 147. 148. (2)
~~Hobbs Joshua E. 179.~~
Hiram H. Brasier 186
Hobbs. Henry C & c 187
Herndon John P. 201
Hobbs W. C. 205
H. Yett Z. T. & als 207
Isam Edmund 20. 54. 127
Isam Isaac 135.
~~Hyatt. 7~~

J

James Wm. T. 18. 19. 20. 21.
James John 53. 80. 103
Jesse James 56.
Joseph Clem 99. 137.
Johnson Hudson 188
Johnson C. B. & Z. S. Gibson 202

K

King Nancy 5
Kelly William 42
Kelly John 172

L

Lawson Rial 6. 24.
Lawson Stokely & Wm Willis 28
Lawson Weinright 36
Legg William J. 46.
Legg James P. 47. 156.
Little Harrington 58
Lane Michael, B.D. 93
Litton Alexander 100.(2) 168.
Linesay Andrew 106 & A.R. Anderson 175
Litton Dickinson 119. 122.
Lathim Wiles Lide 158.
Livingston Abraham J. 165. 173. 177.
Linesay Robert 175.
Lawson Isa 184
Lawson James 191
Livingston Marian 192

M

Miller David 16
Miller John 16
Martin John H. 36. 37. 38. 41.
Mainous Lazarus L. 57. 58
Martin James M. 59.
Morris Thomas 86
Morris Jacob 88
McDonald Frederick S. 91. 174.
Mustard Elisha 92
Mullins John 94
Milchem Allen H 99. 132.
Morris Richard 107. 120.
Martin David A. 153
Markham & Bales 198 Markam Geo & R.M. Bales 198
Miller William P. & Isaac Bale. 162.
McDonald William 168.
Macafee Moses 169
Martin Daniel C. 178.
McPhearson & John Lowrun 191
Michanen David 203
McCauley James 206
McCormick Jos L. 210

N

Neil Bartholomew 5
Napier Wm 21
Newberry Daniel 68. 164.
Nichols Josiah 178.
Nealy Wm et al 190

O

Osborne John 25. 66. 151.
Osborne Isaac 26. 37. 69.
Olinger Joseph K. 43. 171.
Olinger John C 51
Olinger David & Jacob B. 51. 101
Osburn George 65
Osburn John (George's Son) 163
Osburn Solomon 67
Osburn Zachariah 162
Osburn Enoch 67. 150
Overton Mecklenburg 97
Osburn Jesse & Samuel Robinnett. 149. 150
Osburn Enoch & Jesse 163.
Osburn Enoch 195
Osburn John & Zachariah 198

P

Paine John 4. 45. 73.(2) 108
Parsons Wm 17. 25. 52. 53. 71.
Parsons James 57. 171.
Parsons Robert S. 61
Parsons Wm. S. 62.
Rame Alexander 72. &c 159.
Parsons John 117. 118.
Pendleton John 118.
Pendleton Andrew J. 121.
Pennington Tobias S. 159
Parrott Stephen S. 161. 183.

R

Robinett Elbert W 192
Robinett Samuel E. 188
Roberts Andrew 175
Rasnick Jacob. 166. (2)
Robinett Solomon 149
Roberts Shadrick 143.
Riddle Willer R. 142
Rowland Peter H. 14
Reason Martin S & Green Baily 22
Robins James A. 23
Robinett Solomon 26. 66
Roberts Jesse 34. 35. 157.
Richmond Jonathan 50
~~[illegible]~~
Robinett Isaac 65. 100.
Robinett Samuel Jr 68
Rogers Joseph 81
Rogers Thomas 81 (2)
Rogers Doswell. 83
Rogers Thomas & Robert. 82
Rutherford Pierce S. 85
Reece Hiram W 87
Robbins Thomas 108
Robbins A. D. 109
Richmond William, 110, 111. (2)
Riddle Asa 114
Roberts James M 125
Roberts Claude 203

S

Shepherd Alfred 7
Shepherd Henderson 8, 89
Susong Jacob 10
Steadam James 15, 103
Stapleton Lewis 26. 67
Sturgeon Andrew 28. 29. 30. 31. 105. 134. (3) 135
Steadam Ira 31
Steadam Adam 32
Sisemore Ned 37
Short Greenberry 39 115
Stemp S. S. 50. 52. 105
Stidham James D & Mahal Wells 55.
Spencer William D 56. 64.
Stewart James 70
Stewart William 70.
Sisk Ansil 79
Scott Nathaniel M 84. 98
Stidam Jeremiah & J. G. Galaway 89
Stidam Samuel & G. Wade 90
Smyth John 91
Sturgill David 94
Skaggs Jeremiah 121.
Shepherd James 125
Sturgeon William 133.
Sally Thomas 136.
Short Daniel H. & A Bolling 143.
Sturgill Francis 144.
Stanifer John 144
Shelburn Samuel 160
Sprinkle Ira G. 162
Sibert William 165.
Snodgrass John 180
Sloan Jence 201
Stamp [illegible] 105

T

Tate John 114
Taylor Stephen M 116
Triett Samuel 119
Thompson Isaac 153
Thompson Stephen 154.
Thompson Thomas 154.
Travis Robert & Joseph Miller 168.
Tate John M 202

W

Willis David 6 & James Taylor 9
Willis Joseph & Emory Dibble 192
Wells Solomon 19. 89. 102 (2). 104. 127 (2). 145. 146.
Willis James 27.
Wallen Greenberry 39
Wells James H 48
Wells Joseph C. 49
Walling George 68. 172.
Wells Ellington 74
Williams Anderson 74
Whisman James M 88
Wade Castleton 90.
Whisman Albin 104
Wells Zachariah Sr 113
Willis Isaac 113
Wells Robert 114. 137.
Witt Edmund 169
Wells William S 121
Wells Andrew J. 126 (2), 129
Wornick John 133.
Wells Mahal 139
Wilson William 152
Woodward William D. 160
Young George W. 71. 101. 106
Young Harvey 193 194. 195. 196. 197

Zion William 62

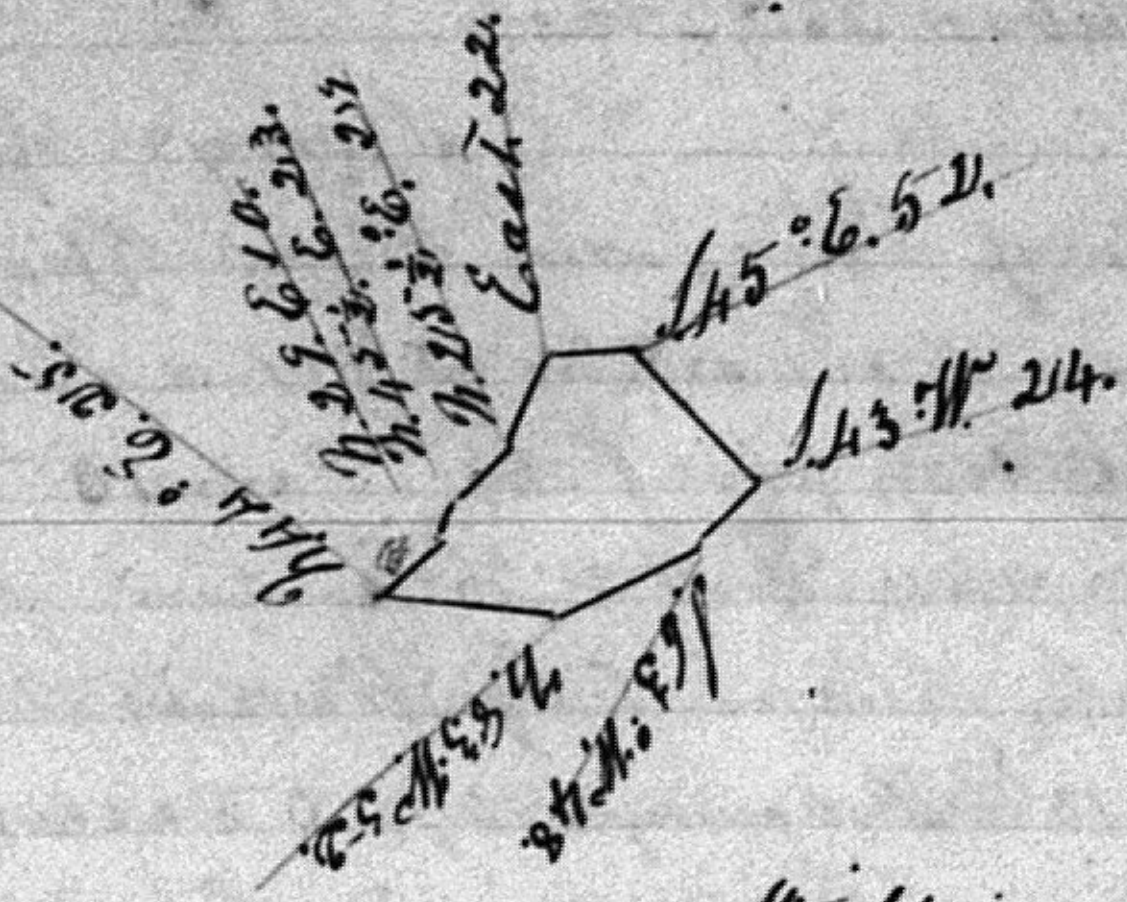

September 4th 1849.

By virtue of Virginia Land Office Treasury Warrant No. 17.318. dated 23rd Septr. 1848. I have surveyed for

heirs of William Farley Decd. 29 acres of land in Lee County on the South side of Powels River: Beginning at a black gum near a high bluff of sd. River, thence N. 29° E. 10 poles to a gum on sd. bluff, thence N. 45½° E. 23 poles to a sycamore on sd. Bluff, thence N. 25½° E. 29 poles to a stake in a line of a 150 acre survey of sd. heirs, thence East 22 poles, with lines thereof to a stake, thence S. 45° E 52 poles to 2 white oaks & dogwood by a path, S. 43 W. 24 poles to a white oak on a ridge, S. 63 W. 48 poles to a black oak and oak among rocks, N. 83 W. 52 poles to a black oak, N. 44° E. 25 poles to the beginning.

B. D. Martin S. L. C.

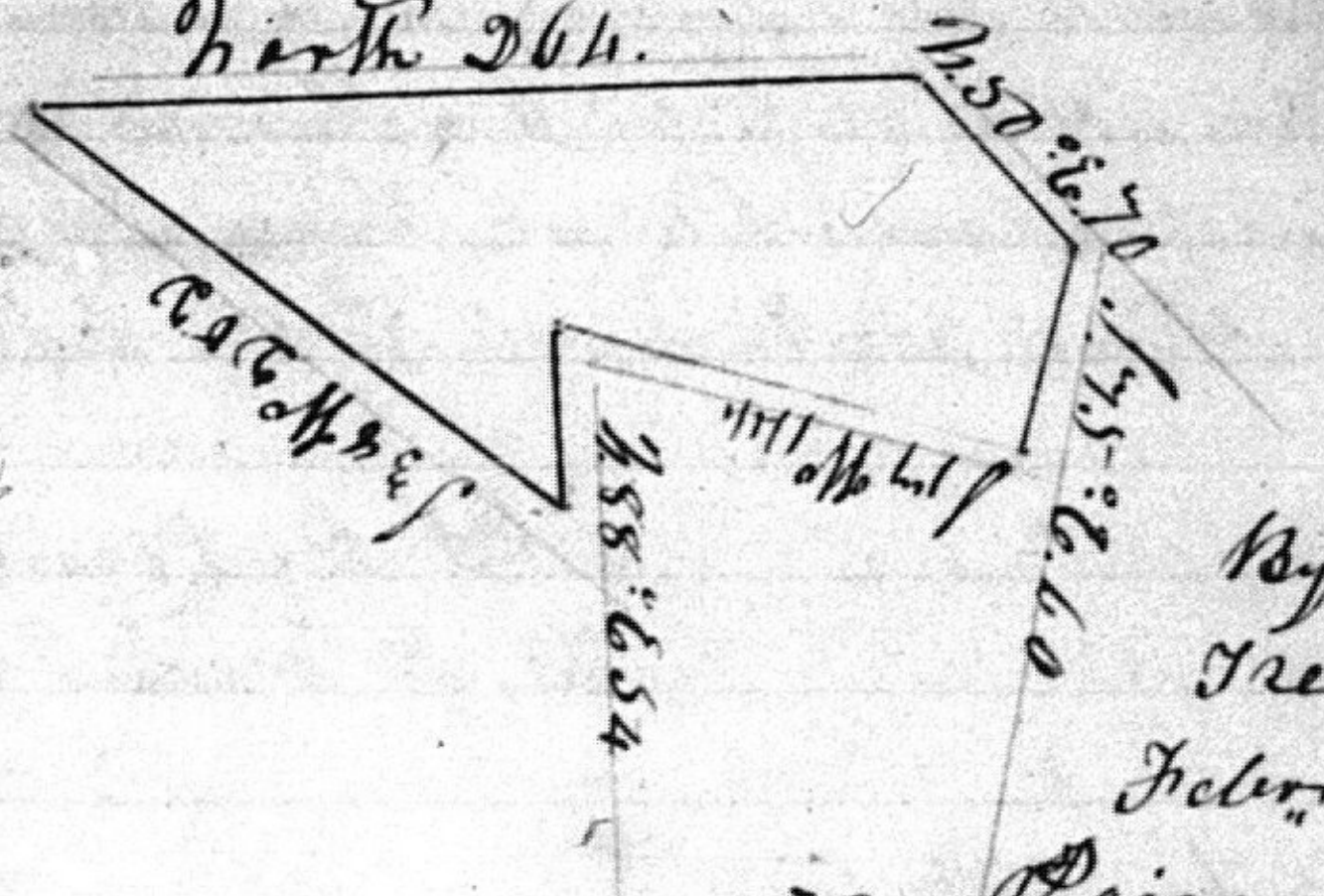

November 28th 1849.

Surveyed;

By virtue of Virginia Land Office Treasury Warrant No. 16.398, dated 13th Febry. 1847, for James Bailey assee. of John Paine 100 acres of land, & by Wt. No ~~[illegible]~~ 16.076 dated ~~5th Jany~~ 31st March 1846 assee. of B. D. Martin, assee 37 acres — in all 137 — acres of land in Lee County, on the North Fork of Powels River: Beginning at 2 white oaks, corner to John Garrison's land & with the same North 264 poles to two service & a white oak on the East side of Bundy's Creek; thence N. 50° E. 70 poles to 2 white oaks near a drain; thence S. 75° E. 60 poles to 2 maples and a black oak on a ridge; thence S. 17 W. 144 poles to a sourwood & dogwood and maple on the west side of a spur; thence N. 88° E. 54 poles to white oaks; S. 38 W. 202 poles to the beginning.

D. S. Dickenson D.S.
B. D. Martin S. L. C.

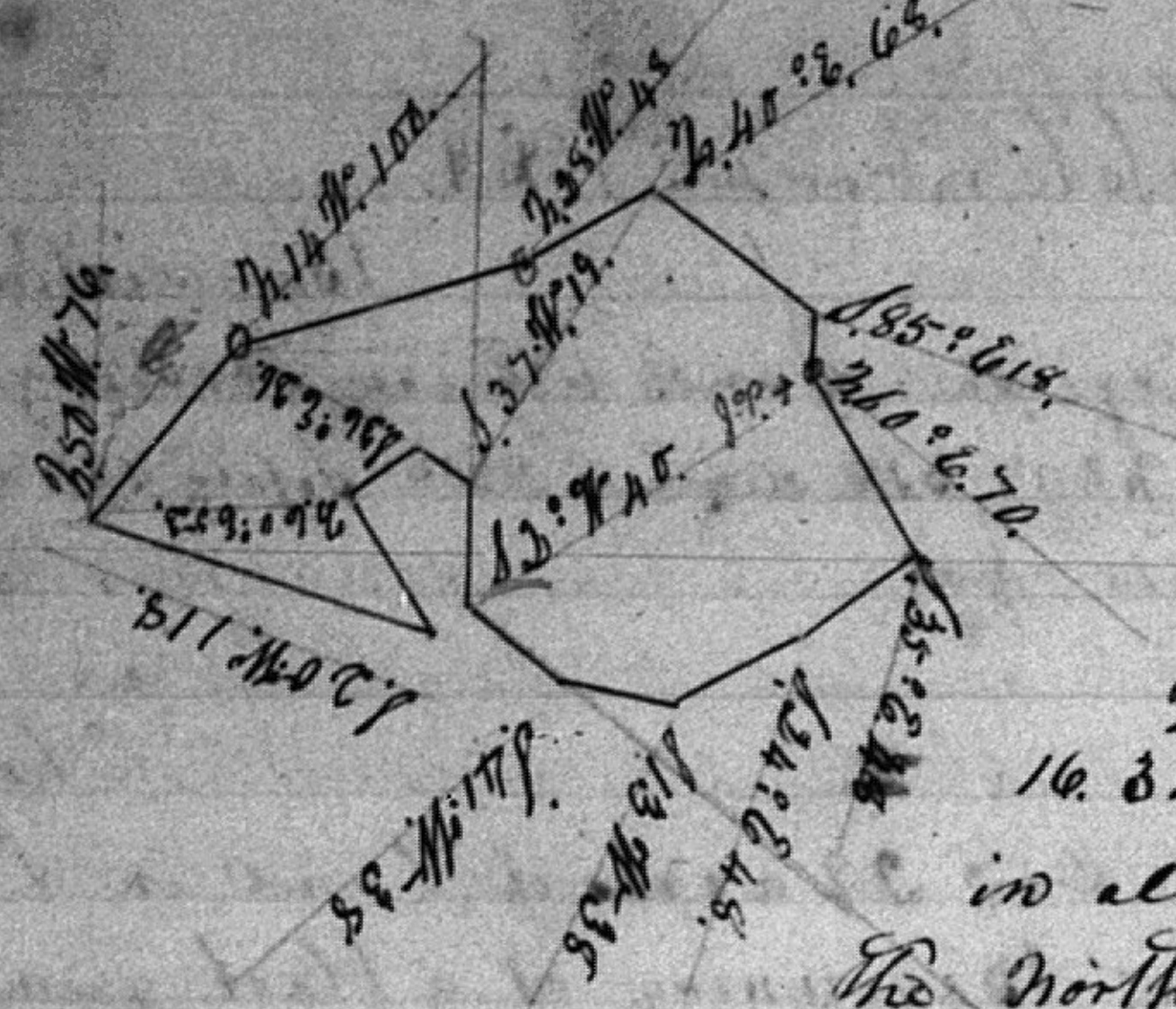

November 28th 1849.

Surveyd, by virtue of Virginia Land Office Treasury Warrant No. 13.801, dated Jany. 10th 1837. for John Paine 100 acres of Land, assee of Wm. McFarland, assee of John C. Alinger, & by Warrant No. 16.398, dated 13th February 1847, 58 acres, in all 158 acres of Land in Lee County on the North Fork of Powels River: Beginning at a white oak and servis; thence with a line of sd. Payne's land N. 14 W. 100 poles to a white oak, chesnut oak & chesnut, corner to sd. Paynes Land; Thence leaving sd. Land N. 28° W. 48 poles to a beech & sourwood near a branch; thence N. 40° E. 68 poles to a white oak & gum on a spur; Thence S. 85° E 18 poles to a white oak, chesnut & black gum, corner to Joseph Powers Land, Thence N. 60° E. 70 poles to a double maple on Bundys Creek; thence S. 35° E. 48 poles to a large white oak & buckeye: Thence S. 24° E. 48. poles to a white oak, by a large Rock corner to James Leggs land & with the same S. 13 W. 38 poles to a red oak & sugartree in a flat, thence S 41 W. 38 poles to a maple, thence S. 2° W. 40 poles to a white oak & dogwood near a branch, S. 37 W. 19 poles to a white oak in a hollow; thence S. 36° E 26 poles to a chesnut & chesnut oak; thence N. 60° E. 52 poles to a spruce pine and white oak, thence S. 20 W. 118 poles to a black gum, dogwood & white oak; Thence N. 50 W. 76 poles to the beginning.

D.S. Dickinson D.S.
B. D. Martin S. L. C.



December 17th 1849.

Surveyed, by virtue of Virginia Land Office Treasury Warrant No. 17.318, dated 23rd Septr. 1848, for Johel Fugate, assee of B. D. Martin's office & C.H. 40 acres of land in Lee County on Martins Creek: Beginning at a cucumber, black oak and white oak, corner to sd. Fugates land on the West bank of sd. Creek, thence N. 15 W. 218 poles to a stake on the East bank of sd. Creek, thence N. 50° E. 60 poles, with a line of sd. Fugates Sharp tract, to a stake on the East bank of sd. creek, thence, meandering the same, S. 85° E. 38 poles to a stake, N. 38° E. 32 poles to a stake, N. 22° E. 40 poles to a stake, N. 3 W. 32 poles to a white oak in W. Bales line, thence S. 67° E. 70 leaving sd. Creek, & with sd. line, to a black oak sapling in a line of sd. Fugates land & with the same S. 50 W. 40 poles to a white, dogwood & post oak, S. 11 W. 14 poles to a poplar corner to sd. Fugates land & G. Parrotts & with the same S. 50 W. 165 poles to the beginning.

D.S. Dickinson D.S.
B. D. Martin S. L. C.

December 18th 1849.

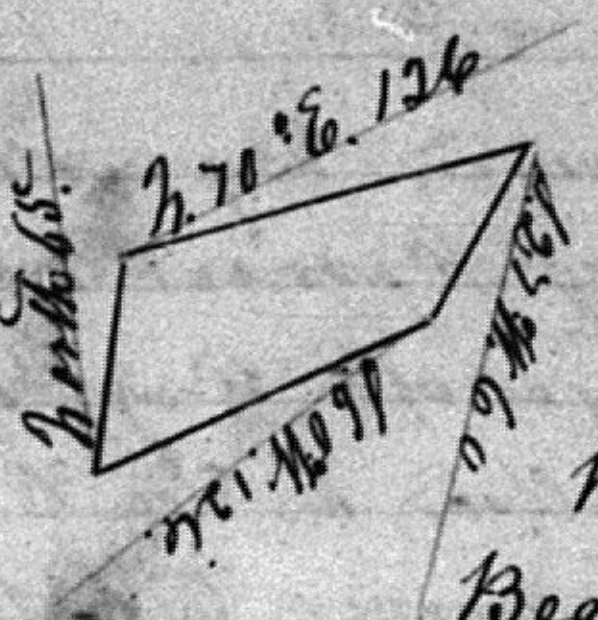

Surveyed, by virtue of Virginia Land Office Treasury Warrant No. 17.318 dated 23rd Septr. 1848. for Bartholomew Neill, assee of B. D. Martin, assee &c. 39 acres of land in Lee County: Beginning at a stake on the top of a ridge, corner to a survey of N. King's, thence North 65 poles to a stake in a line of Gibson's land & with the same N.70°E. 126 poles to a stake in a line of Stephen Baker land & with the same S.37W. 60 poles to 3 chesnut oaks, thence S.60°W. 126 poles to the beginning.

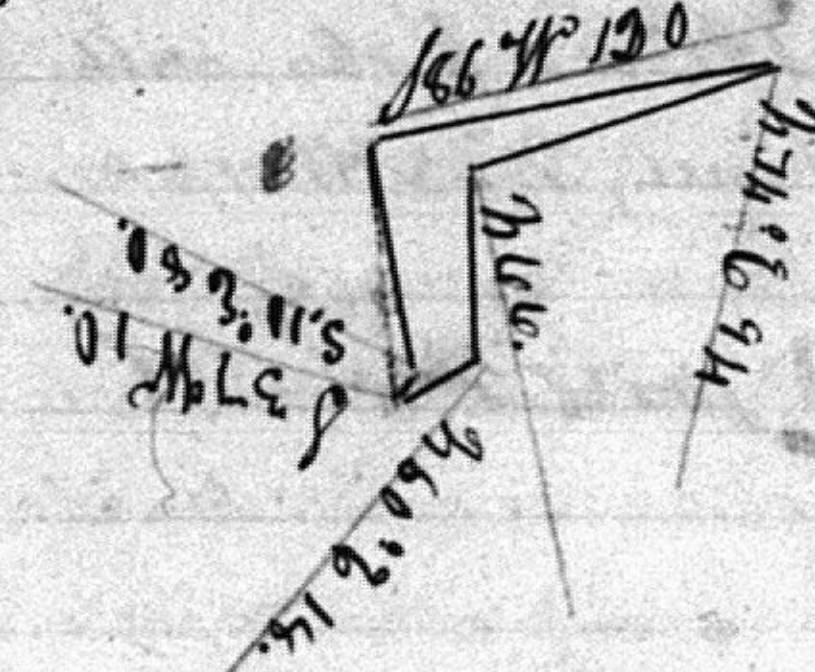

D.S. Dickinson D.S.
B. D. Martin S.L.C.

December 18th 1849.

Surveyed, by virtue of Virginia Land Office Treasury Warrant No. 17. 318, dated 23rd Septr. 1848; for Nancy King assee of B. D. Martin assee &c. 14 acres of land in Lee County: Beginning at a spanish oak corner to Brown's land and with a line thereof, S.86°W. 120 poles to a stake in a line of Fleenbery Shorts & Mike Brown's land & with the same N.74°E. 94 poles to a corner of sd. Short & Brown's land. North 66 poles to a stake a corner to a survey made for B. Neill, thence, with his closing line N.60°E 18 poles to three chesnuts and a chesnut oak on a ridge; corner to sd. Neill's & Gibson's land; thence leaving the same S37W. 10 poles to a small poplar, corner to sd. Nancy King's land; thence, with the same S.10°E 80 poles to the beginning.

D. S. Dickinson D.S.
B. D. Martin S. L. C.

April 13th 1850

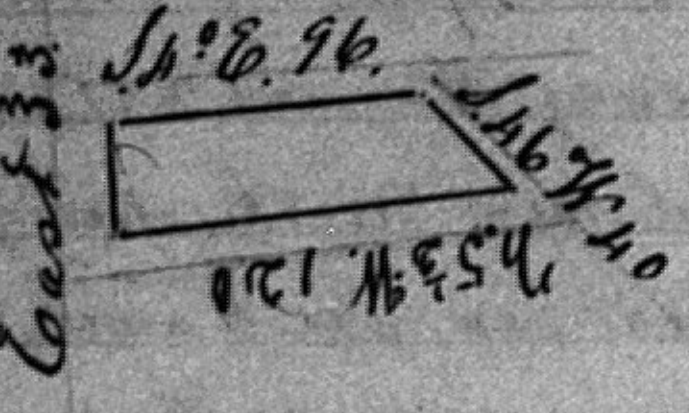

Surveyed By virtue of Vir-
-ginia Land Office Treasury Warrant No. 17.081.
dated 23rd March 1848. for Elizabeth Duff assee of
V. A. Strickley 22½ acres of land in Lee County:
Beginning at a [?]ery tree & beech corner to John Blake's
land & corner to the sinkinquarter tract of James Duff's Dec. land, thence
East 33 poles, with a line of sd. Blake's land, to a stake 1 rod north of 2 white oaks,
marked as a corner, in a line of the Smith tract; thence S4° E 96 poles, with sd.
line to a stake in a line of the Settlement survey, thence S46 W. 40 poles, with
sd. line, to a stake in a line of the sd. sinkinquarter tract, thence, N.53½ W. 120
poles, with sd. line to the beginning

B. D. Martin S. L. C.

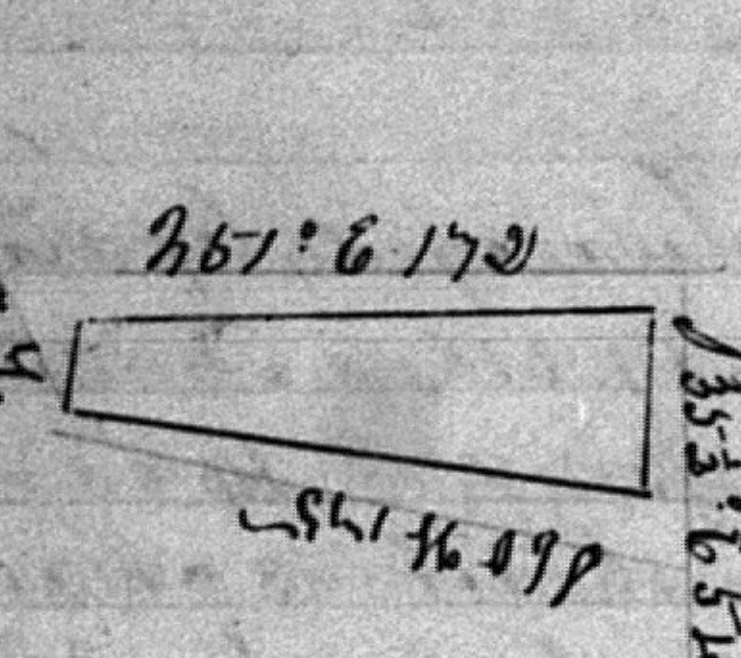

March 9th 1850.

By virtue of
Virginia Land Office Treasury
Warrant No. 16.969. dated 7th Febr. 1848,
I have Surveyed for Pral Lawson, assee of
B. D. Martin, assee of R C & H Tyler &c; 42 acres of land in Lee
County on the North side of Powels mountain: Beginning at
two chesnut oaks on the top of sd. Mountain; thence N.37½ W. 26 poles
to a gum & hickory, corner to sd. Lawsons land; thence, with lines thereof
N.51° E. 172 poles to a lynn & buckeye; thence S.35½° E. 54 poles, leaving sd.
Lawson's land, to two lynns & hickory by a large rock on the top of
sd. mountain, thence, with the same, S.60° W. 175 poles to the beginning.

B. D. Martin S. L. C,

May 13th 1850.

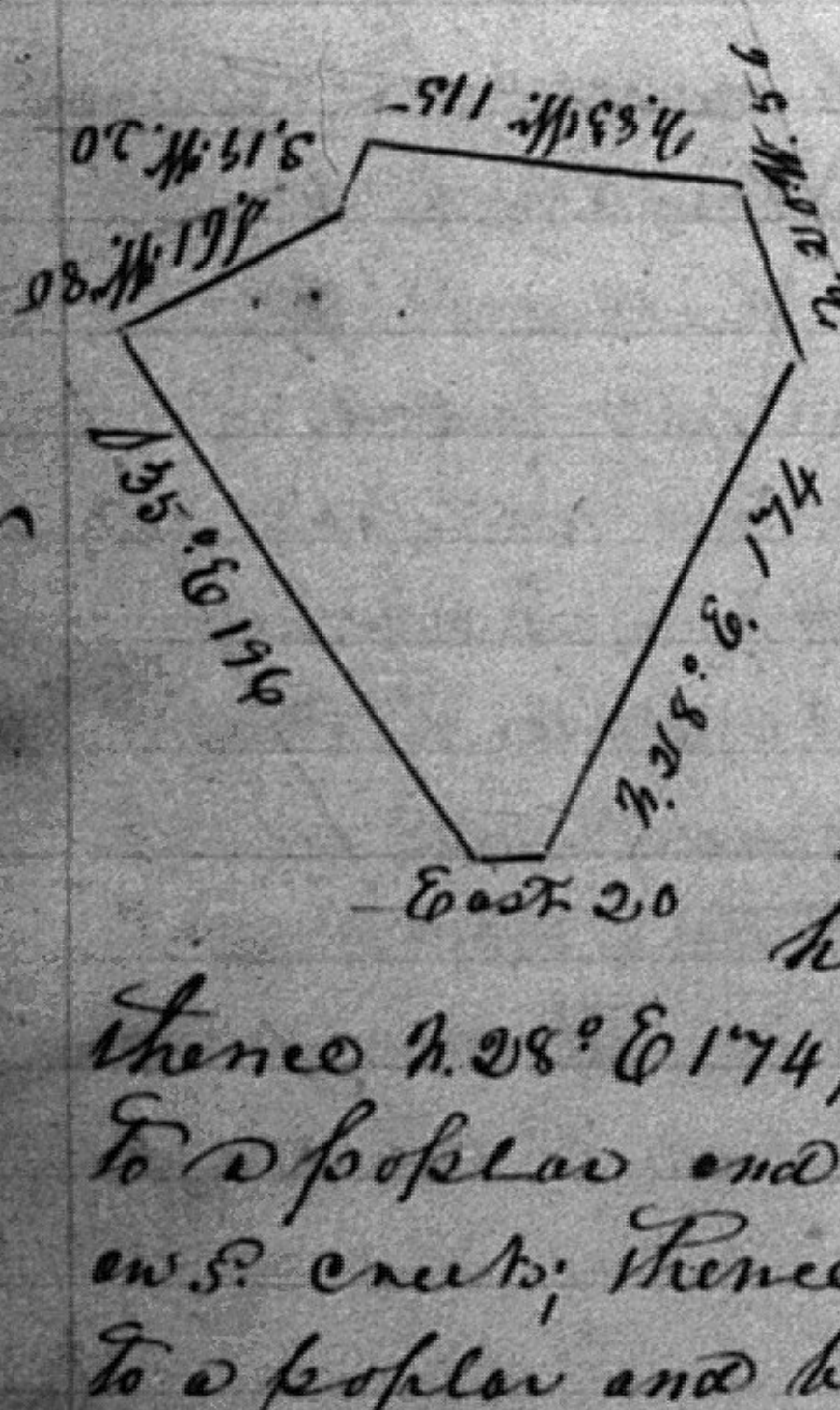

Surveyed, by virtue of Virginia
Land Office Treasury Warrant No. 17.954, dated 26th
Septr. 1849. for John Boggs, assee of Wm. N. C Barron,
169 acres of land in Lee County on the waters of
Collyhams Creek: Beginning at 2 chesnut saplings
in a line of Eli Boggs land on the East side of the Potatoe
hill; thence due East 20 poles to a maple & triple dogwood;
thence N. 28° E 174 poles to a white oak on a spur; thence N.20 W. 56 poles,
to a poplar and maple; thence N.83 W. 115 poles to a large spruce pine
on sd. creek; thence S.19 W. 20 poles to a beech in a bottom; thence S.61 W. 8 poles,
to a poplar and beech near a drain; thence S.35° E. 196 poles to the
beginning.

D. S. Dickenson D. S.
B. D. Martin S. L. C.



May 13th 1850.

By virtue of Virginia Land Office Treasury Warrant No. 17.954, dated 26th Septr. 1849, surveyed for Alfred Shepherd, assee of Wm. N. G. Barron, 165 acres of Land in Lee County on Callyhams Creek: Beginning at a hickory and sugartree on the East side of the Meadow Ridge; thence S. 20° E 66 poles to a chesnut oak and beech on a spur; thence S. 30° W. 48 poles to a sugartree and poplar; thence S. 21° E. 58 poles to 2 sugartrees; thence N. 88° E 50 poles to a double chesnut near the top of a spur; thence S. 44° E 72 poles to a stake on a hill side; thence S. 4 W. 20 poles to a white oak; thence S. 88° E 32 poles to a beech on a spur; thence N. 14° E 96 poles to 2 chesnut oaks and dogwood on a spur; thence S. 88° E 100 poles to a chesnut & sugartree in the head of a rich cove; thence N. 23 W. 20 poles to 2 small chesnuts by a large chesnut; thence N. 50 W. 38 poles to a gum and chesnut oak; thence N. 84 W. 82 poles to a sugartree in the forks of a branch; thence S. 65 W. 42 poles to a sourwood and beech; thence N. 39 W. 110 poles to a birch and beech in a flat near a branch; thence N. 78½ W. 64 poles to the beginning.

D.S. Dickinson D.S.
B. D. Martin S.L.C.

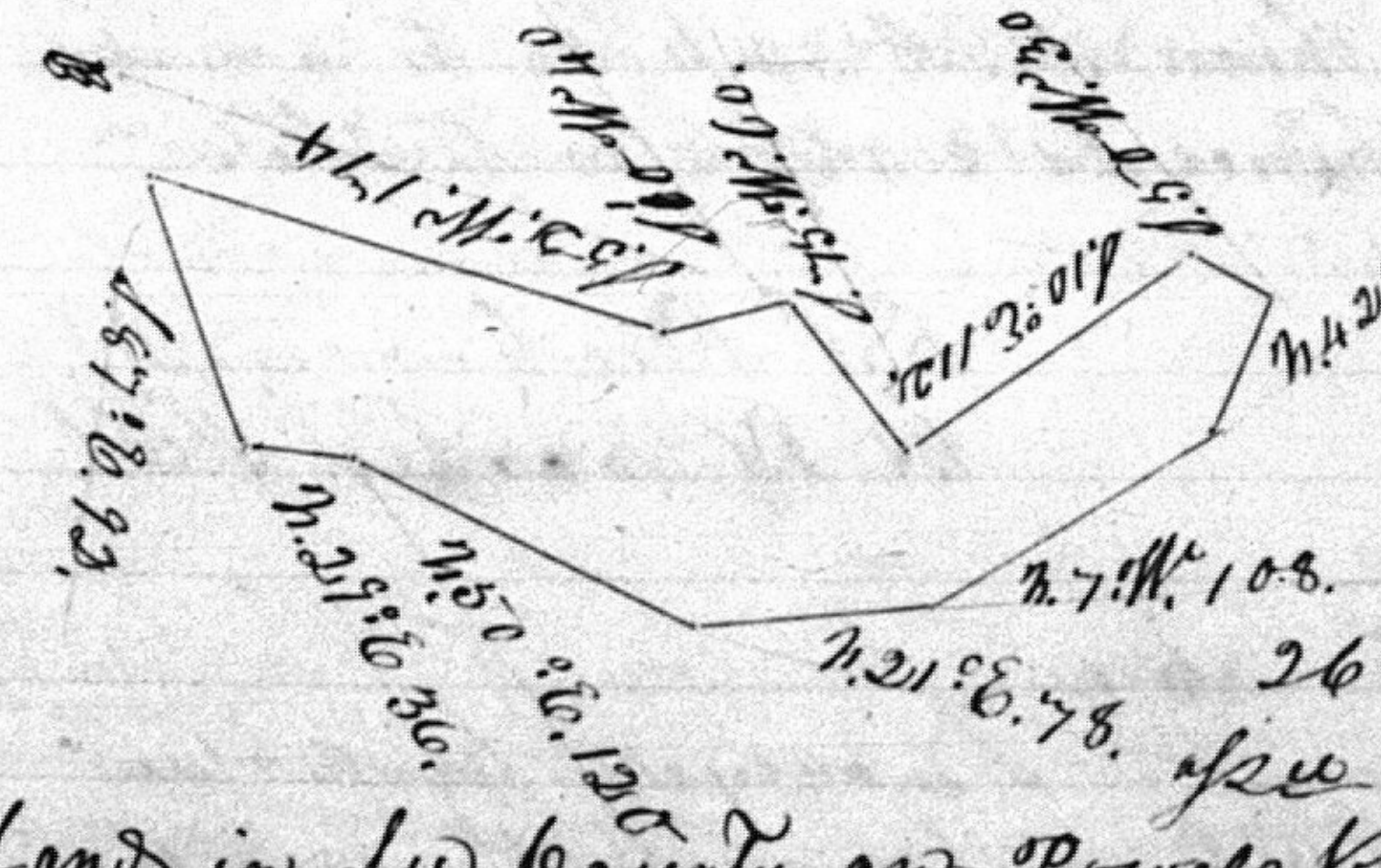

May 16th 1850

Surveyed

By virtue of Virginia Land Office Treasury Warrant No. 17.954, dated 26th Septr. 1849, for James Boggs, assee of Wm. N. G. Barron, 147 acres of Land in Lee County on Powels River: Beginning at two white oaks on the south side of a spur; thence S. 87° E 92 poles, crossing sd. River, to a white oak on the north side of the Stone mountain; thence N. 29° E. 36 poles to a white oak and dogwood; thence N. 50° E 120 poles to a large and small white oak on a spur; thence N. 21° E. 78 poles to two spruce pines on the West side of a ridge; thence N. 7 W. 108 poles to a maple; thence N. 42 W 48 poles to a maple in a flat; thence S. 50 W. 30 poles to a beech on the north side of a ridge; thence S. 10° E. 112 poles to a large white oak on a spur; thence S. 75 W. 60 poles to a chesnut and walnut sapling; thence S. 10 W. 40 poles to a stake; thence S. 52 W. 174 poles to the beginning.

D.S. Dickinson D.S.
B. D. Martin S.L.C.

May 16th 1850.

Surveyed, by virtue of Virginia Land Office Treasury Warrant No. 17.954, dated 26th Septr 1849, for Henderson Shepherd, assee of Wm N. G. Barron 64 acres of land in Lee County on the Waters of Powels River: Beginning at a chesnut oak; thence N. 13 W. 120 poles to three chesnut oaks in a spur; thence S. 82° E 140 poles to a black gum and chesnut oak a spur on the north side of a spur; thence S. 25 W. 80 poles to 2 small chesnut oaks on the west side of a spur; thence S. 75 W. 82 poles to the beginning.

D.S. Dickenson D.S.
B. D. Martin S.L.C.

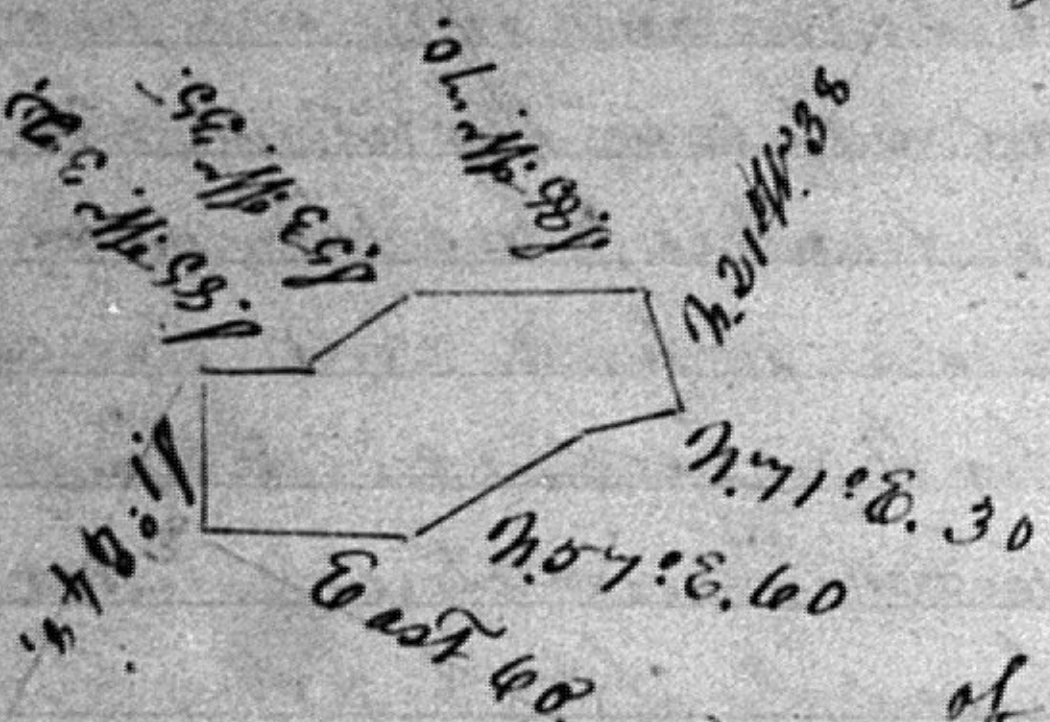

May 17th 1850.

Surveyed, by virtue of Virginia Land Office Treasury Warrant No 17.954, dated 26th Septr 1849, for James Boggs assee of Wm N. G. Barron, 40 acres of land in Lee County on the waters of Callyhams Creek: Beginning at a gum in a flat; thence East 60 poles to a large chesnut; thence N. 57° E. 60 poles to 2 chesnuts; thence N. 71° E. 30 poles to a white oak; thence N. 21 W. 38 poles to a dogwood and beech; thence S. 85 W. 70 poles to a beech and double maple, near the head of a spring; thence S. 53 W. 35 poles to a white oak; thence S. 65 W. 32 poles to a maple and birch in a hollow by a path; thence S. 1° E 48 poles to the beginning.

D.S. Dickenson D.S.
B. D. Martin S.L.C.

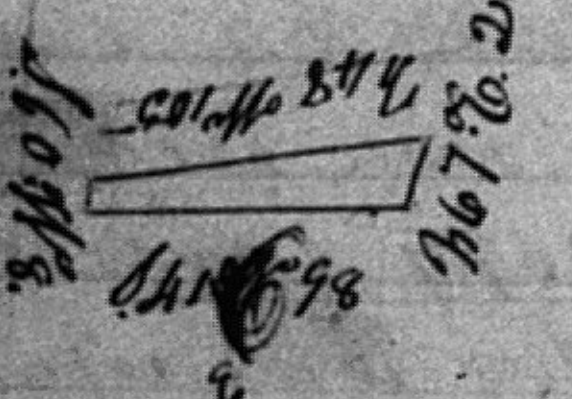

May 21st 1850.

Surveyed, by virtue of Virginia Land Office Treasury Warrant No 17.318, dated 23rd Septr 1848, for Thomas Ball assee of B. D. Martin assee &c, 12¾ acres of land in Lee County: Beginning at a white oak stump, dogwood and black oak corner to sd Balls land; thence S. 60 W. 8 poles to four white oaks corner to a 500 acre survey of David Chadwells; thence S. 41° E. 98 poles to a black oak marked as a corner; thence N. 67° E. 20 poles to a post oak and double maple; thence N. 48 W. 105 poles to the beginning.

D.S. Dickenson D.S.
B. D. Martin S.L.C.

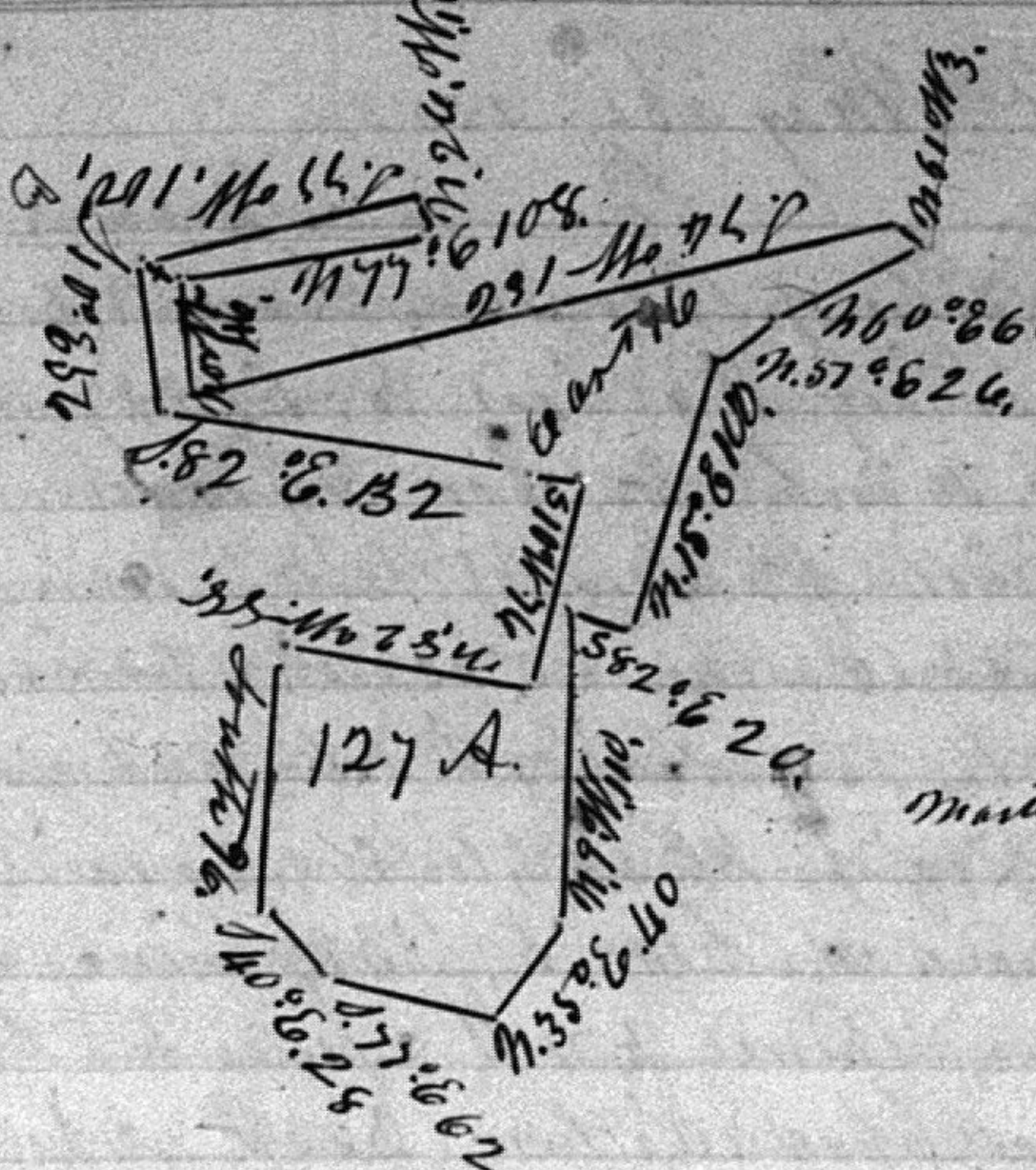

May 22nd 1850.

Surveyed, by virtue of Virginia Land Office Treasury Warrant No. 17.007 dated 17th February 1848 for David C. Willis and James Taylor asse. of John T. Willis, 72 acres of land in Lee County: (by W't No. 17.881 dated 22nd March 1848 asse. B.D. Martin asse. of 63 acres making 127 acres) Beginning at a white oak dogwood & poplar cor. thence, S. 10°E. 56 poles to a maple on a steep bank, corner to a survey made for L. Wilson, S. 82°E. 132 poles, to a stake in a line of a survey of Saml. Chadwell, East 16 poles to two chesnut oaks, corner to S. Chadwell's survey, S. 10 W. 76 poles to a chesnut oak by a path. N. 82 W. 88 poles to a white oak, South 96 poles to a chesnut S. 40°E. 28 poles to a chesnut near the top of a ridge, S. 77°E. 62 poles to a white oak, N. 35°E. 40 poles, to a double chesnut and white oak on a ridge, N. 9 W. 110 poles to a bunch of chesnuts, S. 82°E 20 poles to a black-gum, N. 15°E. 100 poles to a chesnut and dogwood, corner to a survey made for Moses Ball, and with the same, N. 51°E 26 poles to a white oak & black oak N. 60°E. 60 poles to a white oak and dogwood near a spring, thence leaving sd. Ball's land, N. 61 W. 3 poles to a hickory, corner to L. Wilson's land & with the same, S. 74 W. 156 poles, to a maple, North 46 poles to a chesnut oak and beech, N. 77°E. 108 poles to a black oak & white oak sapling, N. 26 W. 10 poles to a maple & beech, on a branch, S. 77 W 100 poles to the beginning.

D.S. Dickinson D.S.
B. D. Martin S.L.C.



May 23rd 1850.

Surveyed, by virtue of Virginia Land Office Treasury Warrant No. 17.318, dated 23rd Septr. 1848, for Wm. Ball, asse. of B. D. Martin, asse. 6 acres of land in Lee County; Beginning, at a red oak and beech near a spring, thence N. 63°E. 12 poles to a white oak stump, beginning corner to Samuel Ewings land; thence with the same, S. 38°E. 60 poles, to a stake in a line of a survey of sd. Ball's; thence with the same, S. 41 W. 20 poles to a stake in a line of a survey patented to John Ball in 1798; thence N. 29½ W. 66 poles to the beginning.

D.S. Dickinson D.S.
B. D. Martin S.L.C

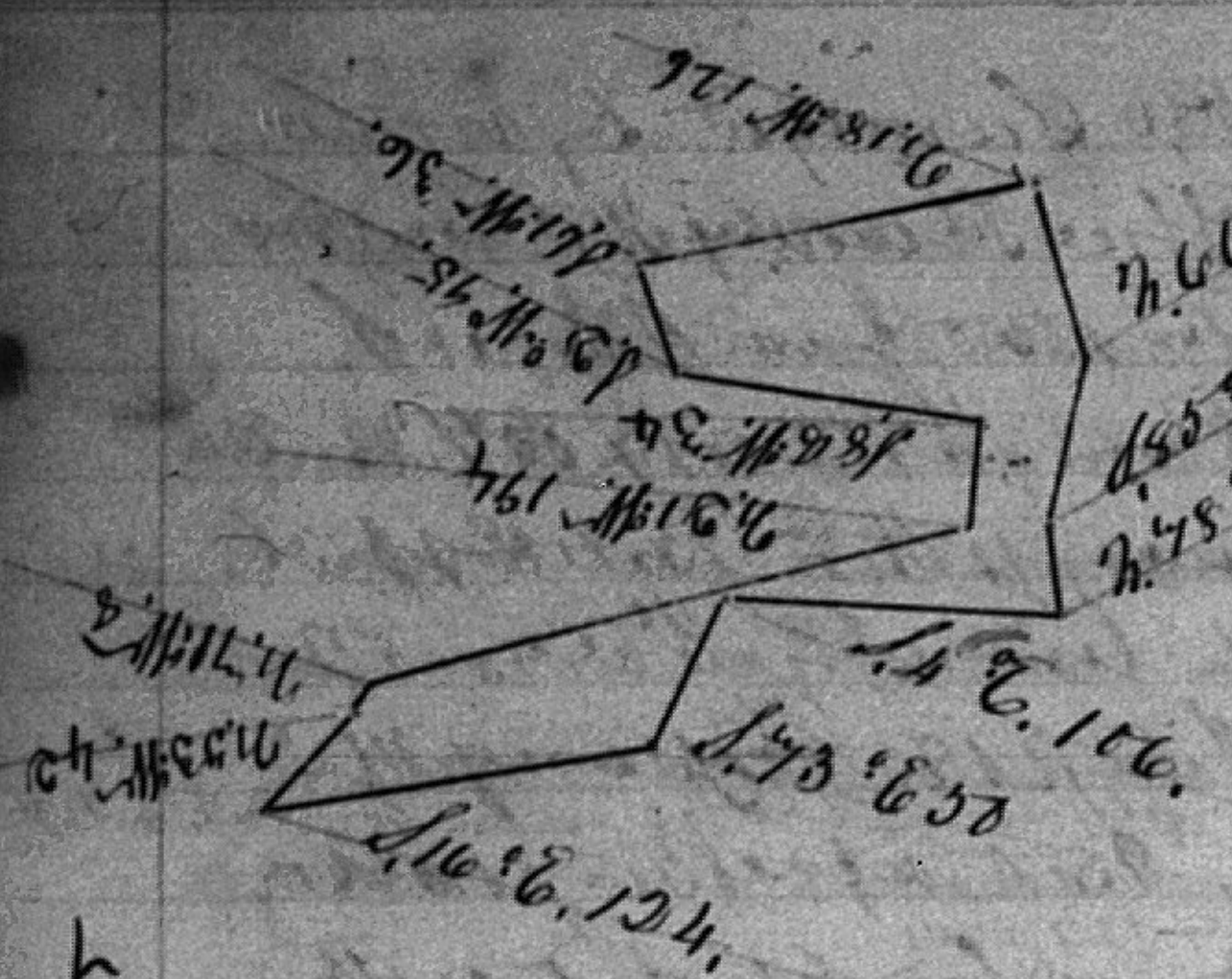

May 23rd 1850.

: Surveyed, by Virtue of Virginia Land Office Treasury Warrant No. 17.077, dated 29th March 1848, for Alexander Chadwell Jr. assee. of B. D. Martin, assee. of Patrick Ewing, 80 acres of land & by Wt. No. 16.969, dated 7th Febr. 1848, assee. of sd. Martin, assee. of W. & W. S. Lee & Co., 8 acres, in all 88 acres of land in Lee County on Henderson's branch: Beginning at a white oak, corner to Wm. Chadwell's land; thence N. 71 W. 8 poles to a black oak on a ridge; thence, with a line of Samuel Chadwell's land, N. 53 W. 42 poles to a stake in a line of Preston's Survey; thence, with the same S. 16° E. 124 poles to a stake in sd. line; thence S. 73° E. 50 poles to a chesnut and chesnut oak; thence S. 4° E. 106 poles to a stake in Purts Chadwell's line & with the same, N. 78° E. 28 poles to a chesnut; thence S. 85° E. 52 poles to a chesnut oak on a ridge; thence N. 66° E. 56 poles to a chesnut, corner to a survey made for Peyton Chadwell: thence, with the same, N. 18 W. 126 poles to a white oak and gum; thence S. 61 W. 36 poles to a stake in a line of Chadwell's land & with the same, S. 2 W. 95 poles to a poplar & dogwood; thence S. 88 W. 34 poles to a chesnut & walnut; thence N. 21 W. 194 poles to the beginning.

D.S. Dickinson D.S.
B. D. Martin S.L.C.

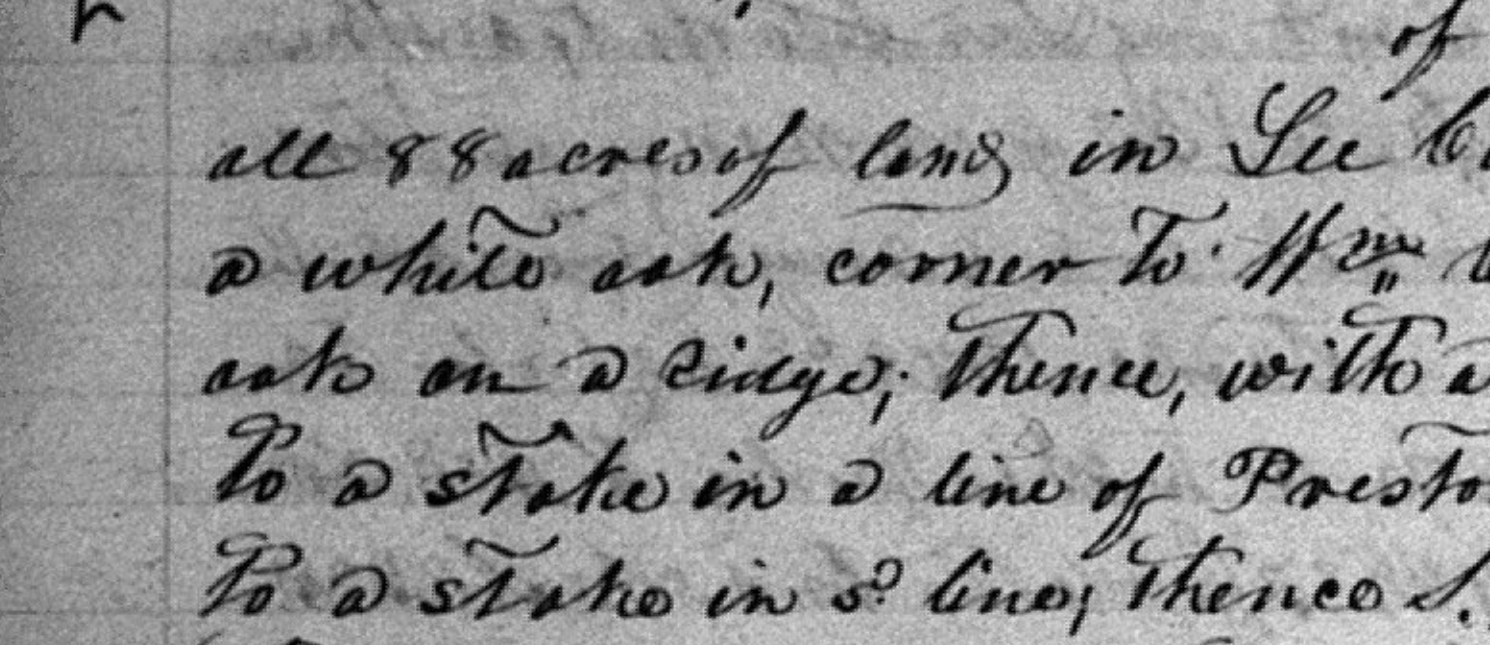

May 24th 1850.

Surveyed, by virtue of Virginia Land Office Treasury Warrant No. 17.318, dated 23rd Septr. 1848, for Jacob Susong and William Ball, assees of B. D. Martin, assee. &c. 50 acres of land and by Warrant No. 15.957, dated 27th February 1846, assee of sd. Martin, assee of John C. Oliger, 91 acres, in all 141 acres of land in Lee County on the South side of Cumberland Mountain: Beginning at a chesnut and maple, corner to S. Locks & W. Clabrea's land, and with a line of Lock's land N. 55° E. 100 poles to a stake in a line of Fields Survey; thence N. 70 W. 300 poles, with sd. line, to a chesnut oak, chesnut and chesnut sprouts on a spur; thence S. 31 W. 56 poles to two chesnut sprouts; thence S. 18° E. 34 poles to a stake in Spencer Ball's line; thence, with sd. line, S. 70½° E. 230 poles to the beginning.

D.S. Dickinson, D.S.
B. D. Martin S.L.C.

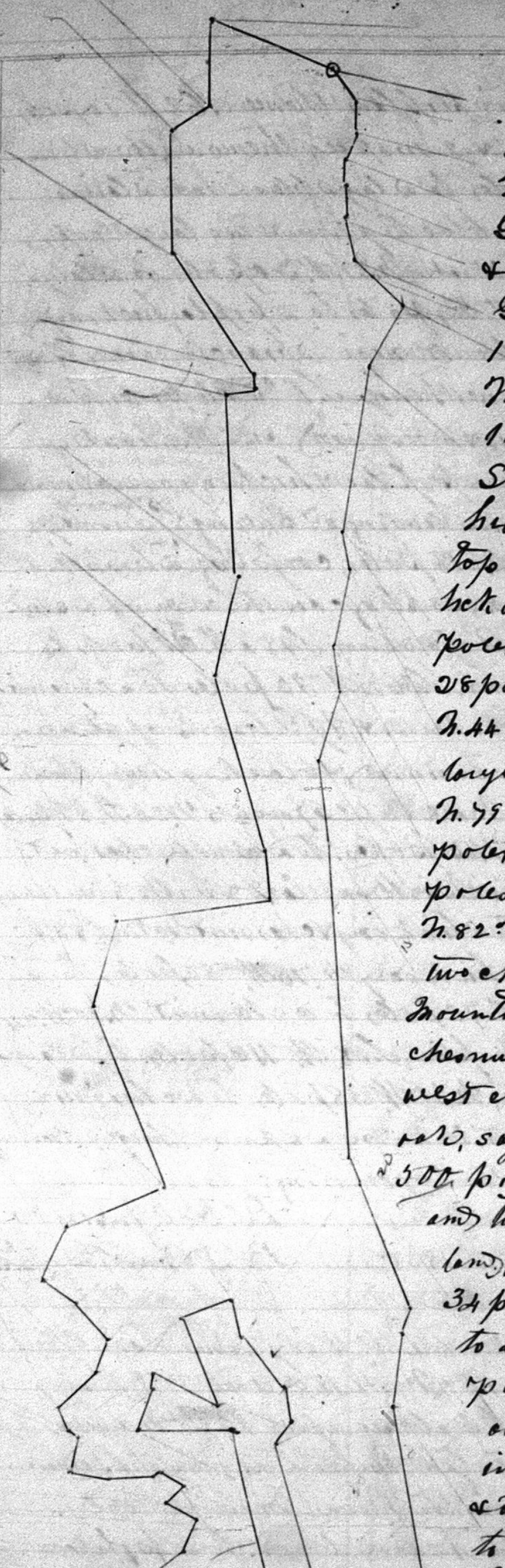

May 25th 1850. Surveyed, by virtue of Virginia Land Office Treasury Warrant No. 18.264, dated 9th Feby. 1850, for James J. Gibson, George D. Gibson, William F. Gibson & William Ball, ass(ees) of Wm. Ball & J.J. Gibson, 200 acres of land & by Warrant No. 18.180 dated 12th Jany. 1850, ass(ee) of B. D. Martin ass(ee) &c, 950 acres, in all 1150 acres of land in Lee County on the Stone Mountain: Beginning at five hickories, four black oaks & sugar trees on the top of sd. Mountain, thence, N. 55° E. 30 poles to 3 hickories, N. 83° E. 25 poles to 3 hickories, S. 71° E. 20 poles to a locust, N. 87° E. 29 poles to a stake, S. 85° E. 28 poles to two hickories, N. 81° E. 32 poles to two hickories N. 44° E. 52 poles to two hickories S. 65° E. 48 poles to a large chesnut oak, S. 80° E. 134 poles to a hickory, N. 79° E. 30 poles to a white oak & large rock, S. 77° E. 60 poles to a triple chesnut by a large rock, N. 84° E. 40 poles to a locust, S. 72° E. 58 poles to two hickories, N. 82° E. 65 poles to a large hickory, N. 87° E. 250 poles to two chesnuts, a hickory & chesnut oak on the top of sd. Mountain, west of the white rock, N. 73° E. 20 poles to chesnuts & a hickory, N. 67° E. 110 poles to a red oak & chesnut at the west end of the white rock, S. 73° E. 20 poles to a chesnut oak, sassafras & chesnut, S. 83° E. 60 poles to a stake, N. 80° E. 500 poles to a stake, South 20 poles to a chesnut, gum and two chesnut oaks, corner to Robt. Bales & Gibson's land, thence with Gibson's survey of 203 acres S. 81° W. 34 poles to two poplars among rocks, S. 62° W. 121 poles to a small hickory near 3 large rocks, S. 75° W. 338 poles to a poplar, white oak sapling & cucumber on a spur, N. 53° W. 20 poles to a poplar & hickory in a flat, S. 86° W. 26 poles to two small poplars & a buckeye in a rocky hollow, S. 48½° W. 34 poles to a large red oak, chesnut & walnut on a spur, S. 75½° W. 30 poles to three small chesnuts & hickory on a spur, S. 18° E. 42 poles to a hickory & black oak sapling on a spur, N. 83½° E. 74 poles to a black oak, small hickory and a chesnut on a spur S. 43° E. 42 poles to a sourwood & maple in a low gap. East 12 poles to a chesnut oak on the west side of a rocky branch, S. 67½° E. 48 poles to three chesnut oaks in a gap, North 92 poles to a stake, N. 74½° E. 374 poles to a stake, corner to a survey of Moses McAfee's of 78 acres & with lines thereof S. 64½° W. 268 poles, to 2 poplars, a maple beech & hickory near the foot sd. Mountain

S. 30° E. 58 poles to a white oak, maple and two poplars, thence S. 62 W 10 poles with a line of Gibsons' land, to two poplars & 2 maples, thence with a line of a 50 acre survey of J. J. Gibson's, N. 37 W. 58 poles to a large black oak a large white oak and dogwood, N. 67 W. 26 poles to a black gum & two large rocks, S. 30 W. 26 poles to a double chesnut & chesnut oak, N. 37 W. 30 poles to a large black oak, dogwood and sourwood, S. 30 W. 24 poles to a poplar, hickory & sourwood, S. 41° E. 6 poles to two beeches & a locust near a branch corner to a survey of Saml. Ewing's of 75 acres & with lines thereof, S. 6° E 36 poles to a to a white oak, S. 8 W 28 poles to two beeches & a dogwood on the bank of a branch, N. 81 W. 30 poles to 2 dogwood, a poplar & hickory on a branch S. 57 W. 8 poles to two beeches & a dogwood, thence leaving sd. Ewing's 75 acre survey & with a line of his 79½ acre survey, S. 62 W. 18 poles, crossing a branch, to a sugartree, N. 44 W. 42 poles, to 2 black oak saplings on the side of a steep spur, N. 67 W. 28 poles to 2 beeches at the foot of a spur, S 48½ W. 39 poles to crossing a branch 3 times to a sourwood & 2 gums. S. 36½ W. 32 poles to a chesnut among rocks & ivy, corner to a survey of Wm. Ball & J. J. Gibson's of 92 acres & with the same, N. 67 W. 54 poles, to a poplar, sourwood & black gum, thence leaving sd. survey & with a survey of sd. Wm. Ball's of 267 acres N. 23 W. 89 poles to a poplar at the foot sd. Mountain, S. 70 W. 154 poles to a double chesnut, N. 74 W. 70 poles, to a stake in a line of Willis & Brittian's land & with lines thereof N. 17° E 120 poles to a chesnut, N. 80 W. 54 poles, to a hickory & chesnut oak S. 85 W. 40 poles to a chesnut, S. 75 W. 148 poles to a hickory N. 75 W. 80 poles to a red oak S. 85 W. 76 poles, to a chesnut, West 70 poles, to a chesnut. N. 10 W. 24 poles to 3 chesnuts, West 12 poles, to a large poplar, S. 58 W. 110 poles to a large chesnut, West 98 poles to a chesnut oak, N. 30 W. 38 poles to a chesnut & chesnut oak West 70 poles to 3 chesnut oaks on a spur, thence, leaving sd. Willis & Brittian's land N. 23° E. 100 poles to the beginning.

D. S. Dickinson D.S.
August 27th 1850, B. D. Martin S.L.C.

Surveyed, by virtue of Virginia Land Office Treasury Warrant No. 18.180, dated 12th Jany. 1850. for [illegible] acres [illegible] assee B. D. Martin, assee [illegible], 73 acres of land in Lee County: Begin=ning on a red oak corner to David Martin's land, thence N. 65 W. 16 poles, with a line of sd. Martin's 40 acre tract, to a poplar, N. 35 W. 26 poles to a white oak and two dogwoods in the milk spring hollow, N. 10 W. 33 poles to a white oak, N. 13° E. 72 poles to a black oak on the end of a spur, S. 85 W. 22 poles to a stake in Fishers line, thence, with sd. line N. 60° E. 92 poles to a black oak & locust, corner to Henry Thompson's land, thence S 34° E. 180 poles to a stake in an old, S. 81° E. 142 poles, with sd. line to the beginning.

D. S. Dickinson D.S.
B. D. Martin S.L.C.

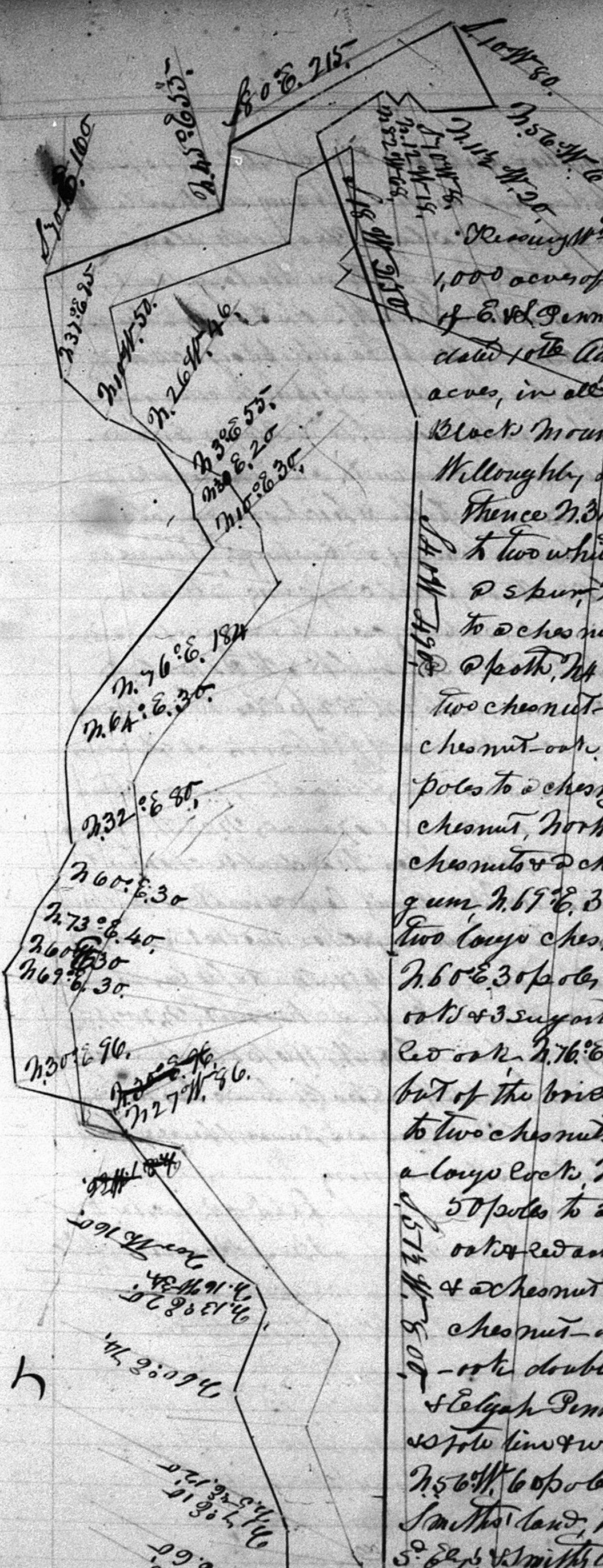

May 28th 1850

Surveyed, by virtue of Virginia Land Office Treasury Wts No. 18.072, dated 29th Nov. 1847, for James Webber 1,000 acres of land & by Wt. No. 17.263, dated 31st July 1848, assee of E. & L. Pennington assee &c. 400 acres, & by Wt. No. 17.867, dated 10th August 1849 assee B. D. Martin assee &c. 250 acres, in all 1650 acres of land in Lee County on the little Black Mountain: Beginning at a stake corner of Willoughby Day's 50 acres survey near the Kentucky line, thence N.31°E. 96 poles with the State line & top of sd. Mountain to two white oaks & a maple, N.33°E. 40 poles, to two chesnut oaks on a spur, N.32°E. 96 poles, to a poplar & two chesnuts, N.55°E. 50 poles, to a chesnut & forked chesnut, N.80°E. 20 poles, to a chesnut oak by a path, N.40°E. 60 poles, to a large chesnut oak, N.17°E. 10 poles, to two chesnut-oaks on a high point, N.5°E. 120 poles to a chesnut & chesnut-oak, N.60°E. 74 poles, to two chesnut oaks & a poplar, N.13°E. 20 poles to a chesnut, hornbeam & white oak, N.16°W. 34 poles, to a double chesnut, North 160 poles, to a small white oak, N.27°W. 86 poles, to 4 chesnuts & a chesnut oak, N.30°E. 96 poles, to a maple, two chesnuts & a gum, N.69°E. 30 poles, to a double maple & chesnut oak, N.60°E. 30 poles to two large chesnut oaks, N.73°E. 40 poles to a chesnut oak & hickory, N.60°E. 30 poles, to a hickory & chesnut oak, N.32°E. 80 poles, to a white oak & 3 sugar trees west of Baily's Trace, N.64°E. 30 poles, to a large red oak, N.76°E. 184 poles to five chesnuts & a maple on the top of the but of the briery Ridge, N.10°E. 30 poles, to a chesnut, N.30°E. 30 poles, to two chesnuts & a hickory, N.3°E. 55 poles to 4 chesnut oaks near a large rock, N.26°W. 46 poles, a small hickory & chesnut oak, N.10°W. 50 poles to a stake in the Ky. line, N.37°E. 95 poles, to a white oak & red oak (marked as a corner) S.70°E. 160 poles, to 4 white oaks & a chesnut on a but above fines ~~Creek~~ N.45°E. 55 poles, to a chesnut-oak & a white oak, S.80°E. 215 poles to a chesnut-oak, double & single sugar tree, corner to a survey made for Levi & Elijah Pennington, thence leaving the top of the sd. Black Mountain & state line & with sd. Penningtons' line, S.10°W. 80 poles to a stake, N.56°W. 6 poles, leaving sd. line & passing a corner of N. Ely's & Jno. Smith's land, to a sugar tree in the head of a hollow an other corner to sd. Ely's & Smith's land, thence, with the same, N.11½°W. 20 poles, to a large buckeye & small black walnut on the bench of a spur, S.70°W. 8 poles to a stake in a line of J. Pennington's land & with the same N.12°W. 18 poles to his corner, N.82°W. 68 poles, to a poplar & dogwood corner to Tom. Pennington's land & with a line thereof S.18°W. 250 poles, to a stake in a line of The McCleadio Survey, S.40°W. 490 poles, to 2 birches & a maple by the side of a large branch, the beginning corner of the Ewell Survey of 9.370 acres, & with the closing line of sd. survey, S.51½°W. 800 poles to a stake in a line of Days land & with the same East 100 poles, to the beginning—

D. S. Dickinson D.S.

B. D. Martin S.L.C.

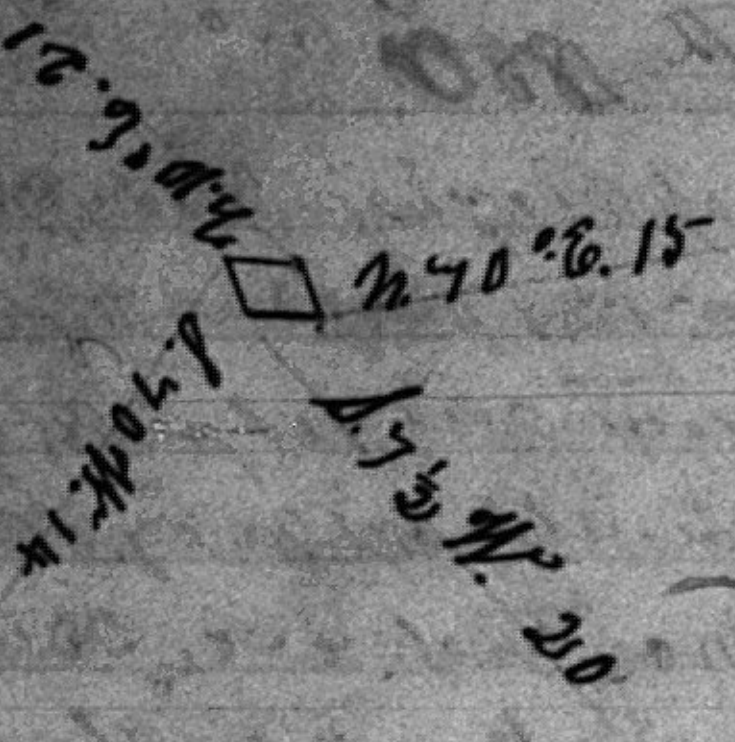

November 3rd 1850.

Surveyed, by virtue of Virginia Land Office Treasury Warrant No. 17.081, dated 23rd March 1848, for Peter H. Rowland, assee of B. D. Martin, assee of V. A. Stickley, 2 acres of land in Lee County: Beginning at a white oak corner to a survey of C. Brittain's and Jno. S. Willis' and in a line of a 100 acre survey of George Carr; thence, with sd. line, S. 73 W. 20 poles to a white oak & maple in Beaty's line; thence, with sd. line, N. 70° E. 15 poles to a stake in a line of sd. Rowland's land; thence, with the same, N. 10° E. 21 poles to a chesnut in a line of sd. Brittain's & Willis' land; thence, with the same, S. 70° W. 14 poles to the beginning.

D.S. Dickenson D.S.
B. D. Martin S.L.C.

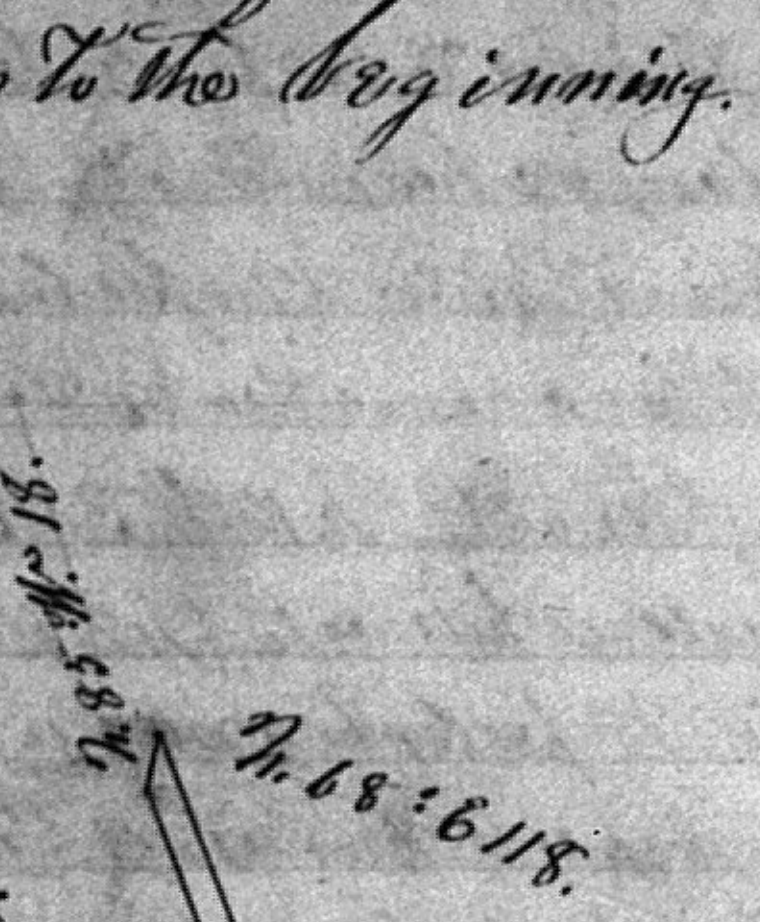

November 3rd 1850.

Surveyed, by virtue of Virginia Land Office Treasury Warrant No. 17.081, dated 23rd March 1848, for Alexander Chadwell, assee of B. D. Martin, assee of V. A. Stickley, 9 acres of land in Lee County: Beginning at a beech near a branch, in the Howard line; thence, with sd. line, N. 85 W. 18 poles to a stake in a line of the Kindrick survey; thence, with sd. line, N. 68° E. 118 poles to a sugartree & ash, corner to sd. Kindrick's survey; thence, with a line thereof, N. 5 W. 80 poles to a sugartree and poplar, corner to a 400 acre survey of sd. Chadwell's; thence, with a line of a 20 acre survey of sd. Chadwell's, S. 10° E. 90 poles to a stake in a line of a 132 acre survey of mine by George Kerr Sr.; thence, with sd. line, S. 68 W. 109 poles to the beginning.

D.S. Dickenson D.S.
B. D. Martin S.L.C.

15

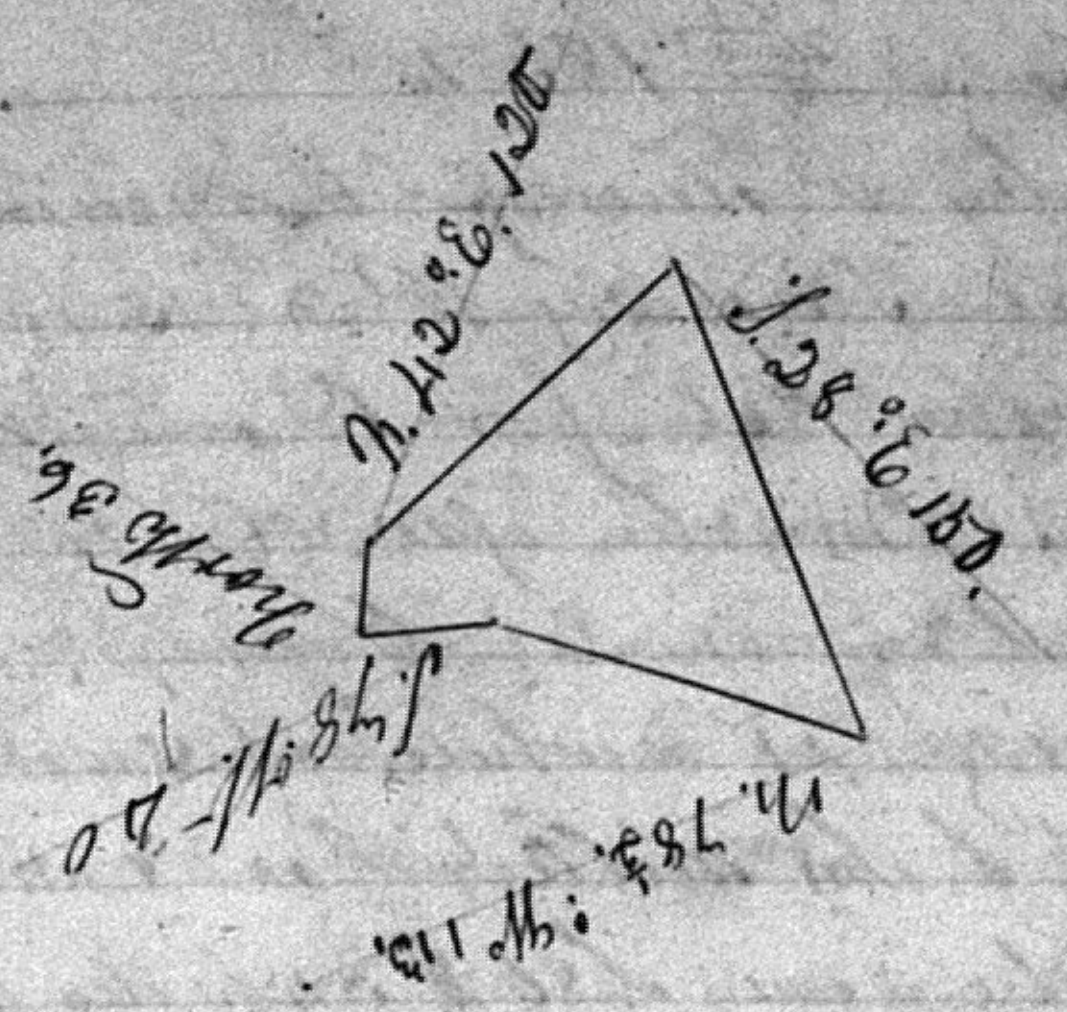

June 14th 1850.

Surveyed, by virtue of Virginia Land Office Treasury Warrant No. 17.318 dated 23rd Septr. 1848, for John Huff, assee of B. D. Martin, assee of H.C. Tyler & Wm Carver, assees of H. C. & H. Tyler &Co., 50 acres of land; and by Warrant No. 17.081, dated 22nd March 1848, assee of sd. Martin, assee of V. A. Stickley, 10 acres, in all, 60 acres of land in Lee County on the north side of the Stone Mountain: Beginning at a beech in a line of sd. Huff's land; thence S. 78° W. 40 poles to a beech near the top of sd. mountain; thence north 36 poles to a chesnut & poplar in a cove; thence N. 42° E. 120 poles to a maple near large rocks; thence S. 28° E. 150 poles to a stake; thence N. 78½° E. 113 poles to the beginning

D.S. Dickinson D.S.
B. D. Martin S.L.C.

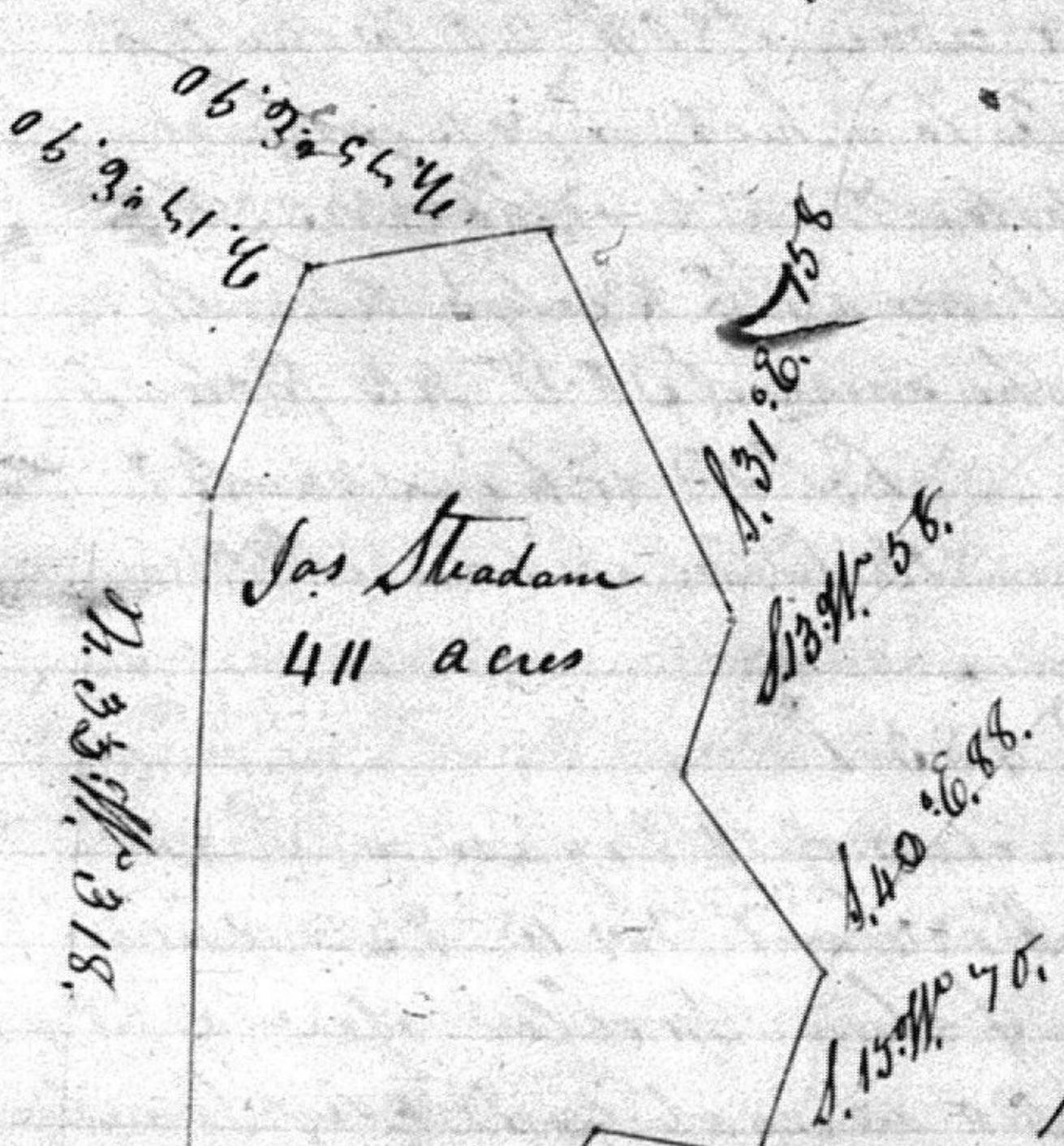

June 5th 1850.

Surveyed, by virtue of Virginia Land Office Treasury Wt. No. 17.318, dated 23rd Septr. 1848, for James Steadham, assee of B. D. Martin, assee H.C. Tyler & Wm Carver, assees of H.C. & H. Tyler &Co. 100 acres of land, & by Warrant No. 16.967, dated 7th Febr. 1848, assee of sd. Martin, assee of H.C. & H. Tyler &Co. 230 acres, & by Warrant No. 17.081, dated 22nd March 1848, assee of sd. Martin assee of V.A. Stickley 81 acres, in all 411 acres of land in Lee County on the waters of Powels River; Beginning at a stake in a low gap of Fork Ridge; thence S. 78 W. 94 poles to a whiteoak and maple on a ridge; thence S. 31 W. 100 poles to a maple and whiteoak in a flat; thence N. 86 W. 58 poles to a maple and spruce pine among rocks; thence S. 15 W. 70 poles to two small white oaks; thence S. 42° E 88 poles to a stake on the Fork ridge; thence S. 13 W. 58 poles to a chesnut and chesnut oak on a ridge; thence S. 31° E. 158 poles to two white oaks in a flat; thence N. 75° E. 90 poles to a white oak; thence N. 17° E. 90 poles to a large poplar and white oak; thence N. 33½ W. 318 poles to the beginning

D.S. Dickinson D.S.
B. D. Martin S.L.C.

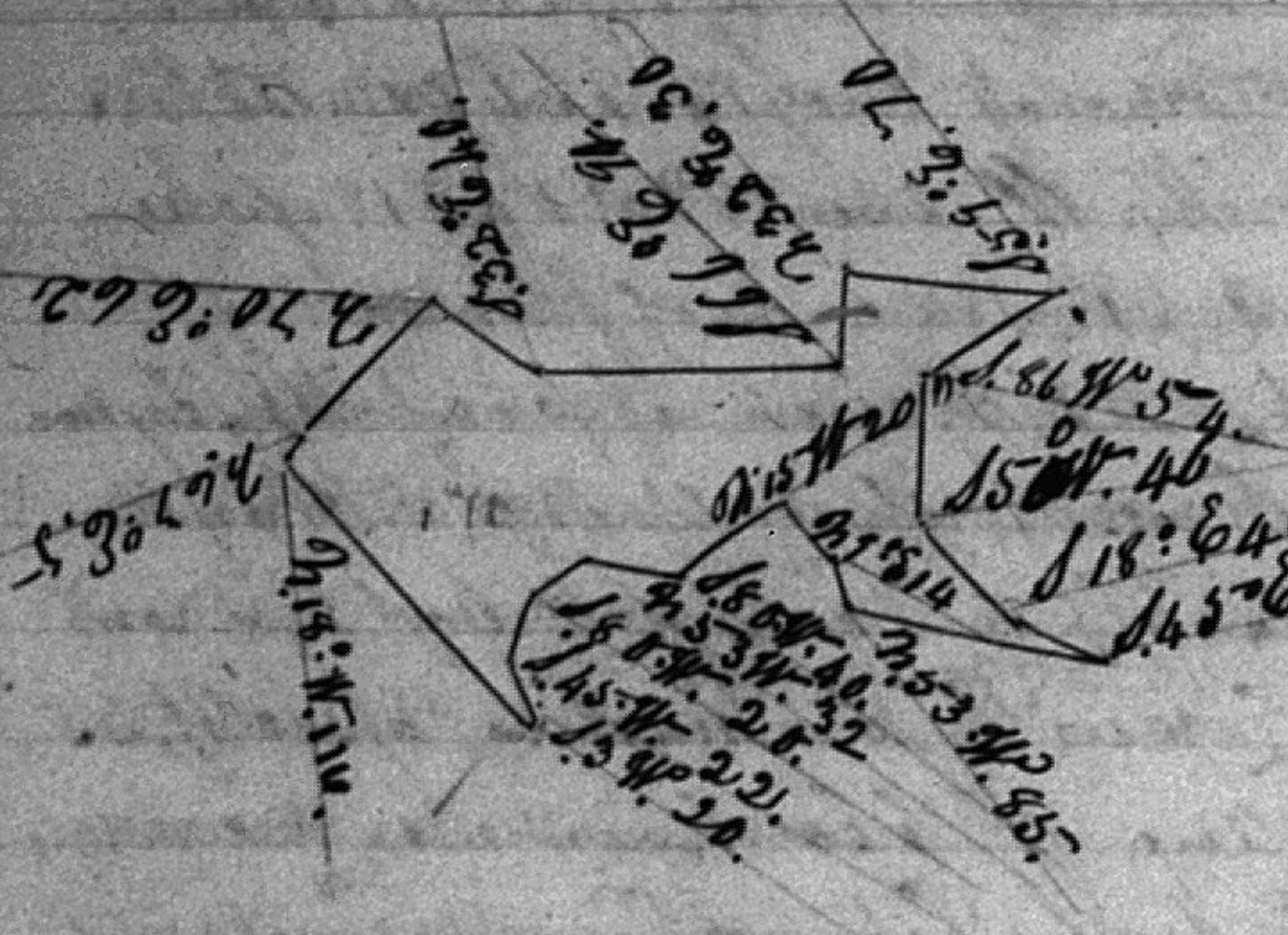

July 2nd 1851

Surveyed, by virtue of Virginia Land Office Treasury Wt No 15.956, dated 27th Febr. 1846. for David Miller assee of B. D. Martin assee &c. 115 acres of Land in Lee County:— Beginning at a white oak & walnut corner to John Miller's land & with a line of the same, S.86 W. 54 poles to a chinquepin oak & double spanish oak, S.59°E. 70 poles to a stake in Hamblen's line & with the same, N.32°E. 30 poles, to a post oak corner to sd Hamblen's land, S.66°E. 94 poles, to a double post oak, corner to Bealy's land & with the same, S.32°E. 40 poles to a post oak stump & cedar bush, N.70°E. 62 poles to 2 cedars & 2 post oaks, N.67°E. 5 poles to two cedars & two red oaks, N.18 W. 116 poles, to a cedar, corner to David Martin's land & with the same S.3 W. 20 poles to three cedars, S.45 W. 22 poles to a post oak & cedar, S.80 W. 20 poles to a cedar, N.53 W. 32 poles, to a stake, S.80 W. 40 poles to a hickory & post oak, N.15 W. 20 poles, to a post oak & cedar, N.9°E. 14 poles to a post oak N.53 W. 85 poles to pointers, S.45°E. 30 poles, to a cedar thence with Bealy's lines S.18°E. 40 poles to a stake in Jno. Miller's line & with the same S.50 W. 46 poles to the beginning.

D. S. Dickinson D.S.
B. D. Martin S.L.C.

July 2nd 1851

Surveyed, by virtue of Virginia Land Office Treasury Warrant No. 15.956, dated 27th Febr. 1846. for John Miller assee of B. D. Martin assee &c. 40 acres of land & by Warrant No. 17.954, dated 26th Septr 1849, assee sd Martin, assee &c. 28 acres, in all 68 acres of land in Lee County:— Beginning at a white oak, corner to David Martin's land & with Fisher's line, S.78 W. 23 poles to two black oaks, & a white oak corner to sd Fisher's survey, S.22 W. 48 poles to three white oaks & a stooping black oak, S.42 W. 47 poles to a stake in Brent's line & with the same S.3°W. 56 poles to a double lynn in a hollow corner to sd Brent's land, thence with sd Miller's line, N.81°E 86 poles to two poplars, S.40°E. 40 poles to two double white oaks, N.64°E. 28 poles to a stake, corner to David Martin's land & with the same N.27 W. 150 poles to the beginning.

D. S. Dickinson D.S.
B. D. Martin S.L.C.

November 15th 1851

Surveyed, by virtue of Virginia Land Office Treasury Warrant No. 17.954 dated 26th Septr 1849, for William Parsons assee of B. D. Martin assee &c. 1½ acres of land in Lee County: Beginning at a pin oak corner to Samuel Ward's land, thence, with a line of sd Ward's land, N.52°E. 14 poles to pin oak & buckeye on a line of Jones' land & with the same N.30W. 35 poles to a stake in a line of Clarkson's land & with sd line S.5°E. 38 poles to the beginning.

Carr Baily D.S.
B. D. Martin S.L.C.

November 21st 1851

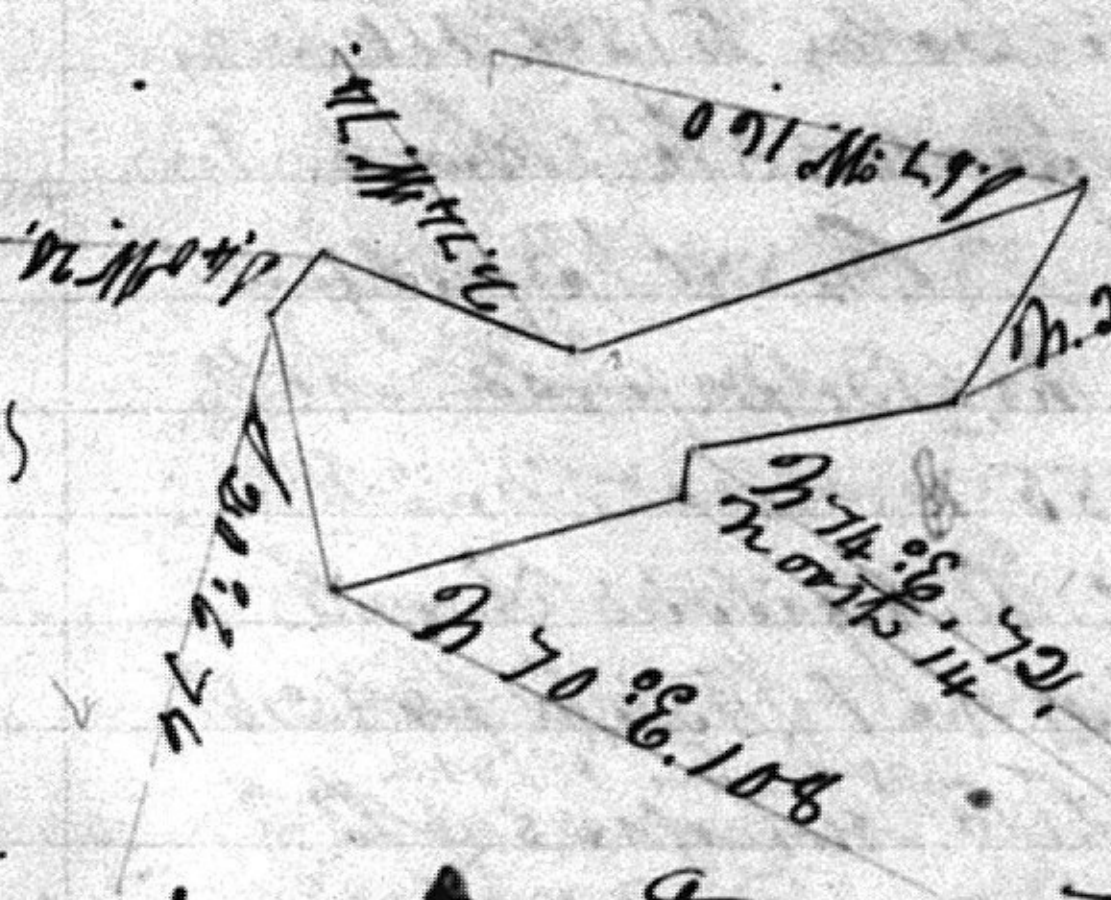

Surveyed, by virtue of Virginia Land Office Treasury Wt No. 17.954 dated 26th Septr 1849, for William Parsons assee of B.D. Martin assee &c, 50 acres of land [illegible] in Lee County on the North side of Stockers Knob: Beginning at two chesnut oaks, a small red oak and a chesnut near the top of a ridge, thence, with a line of Carr Baily's land, N.25°E. 78 poles to two maples & a chesnut on an ivy spur, in a line of Wm Ward's land & with the same S.67°W. 160 poles to two beeches N.74°W. 74 poles to 3 beeches near Powels River, S.40W. 30 poles to a beech & birch in a flat, S.20°E. 76 poles, to a large white oak and two cucumbers in a line of sd Ward's land & with the same N.70°E. 108 poles, to a stake, North 14 poles to a sugar tree corner to a survey of Ben. Davis & with a line thereof N.74°E 72 poles to the beginning.

Carr Baily D.S.
B. D. Martin S.L.C.

November 15th 1851



Surveyed, by virtue of Virginia Land Office Treasury Wt No. 17.954, dated 26th Septr 1849, for Carr Baily Sr. 18½ acres of land in Lee County on the South side Powels River: Beginning at a black gum corner to sd Baily's land & with a line thereof S.37°E. 54 poles to a large poplar another corner to sd Baily's land, in a line of a survey of James Parsons land & with sd line S.80°E. 16 poles to large water oak, dogwood, red-bud & cucumber on the side of a ridge, in a line of a survey of Thomas Clarkson's & with his line, N.37°E 37 poles to a stake in a line of Stephen Jones Decd land & with sd line N.30W. 50 poles to a stake in a line of Head's survey & with sd line S.60W. 46 poles to the beginning.

Carr Baily D.S.
B. D. Martin S.L.C.

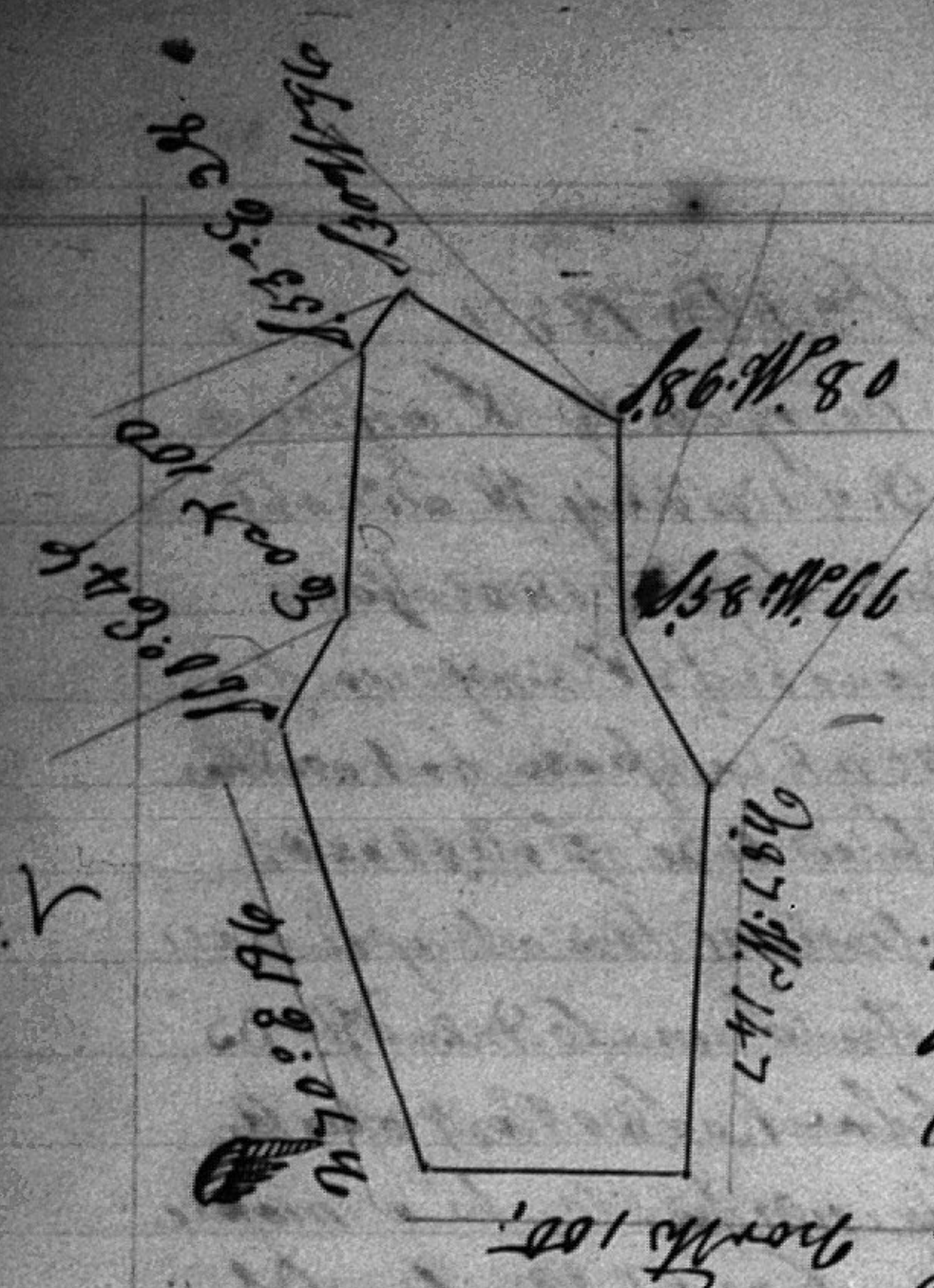

November 28th 1851

Surveyed, by virtue of Virginia Land Office Treasury Warrant No. 17.954 dated 26th Septr 1849, for William P. Jones assee of B. D. Martin assee &c, 209 acres of Land in Lee County on Rogers Ridge: Beginning at a white oak and birch in a flat near a branch, corner of sd Jones' land, thence N. 70° E. 176 poles to a white oak & red oak on the side of sd Ridge, S. 60° E. 46 poles to two chesnuts & a maple corner to Stephen Jones' Decd land, & with a line thereof, East 100 poles to two chesnut oaks on a ridge, S. 55° E. 28 poles to a white oak, S. 30 W. 96 poles to a poplar & maple on the Bear branch S. 86 W. 80 poles to a chesnut in a flat, S. 58 W. 66 poles to three chesnuts on the top of sd Ridge, N. 87 W. 147 poles to a stake corner of sd Jones land & with his line, North 100 poles to the beginning.

Carr Baily D.S.

B. D. Martin S.L.C.

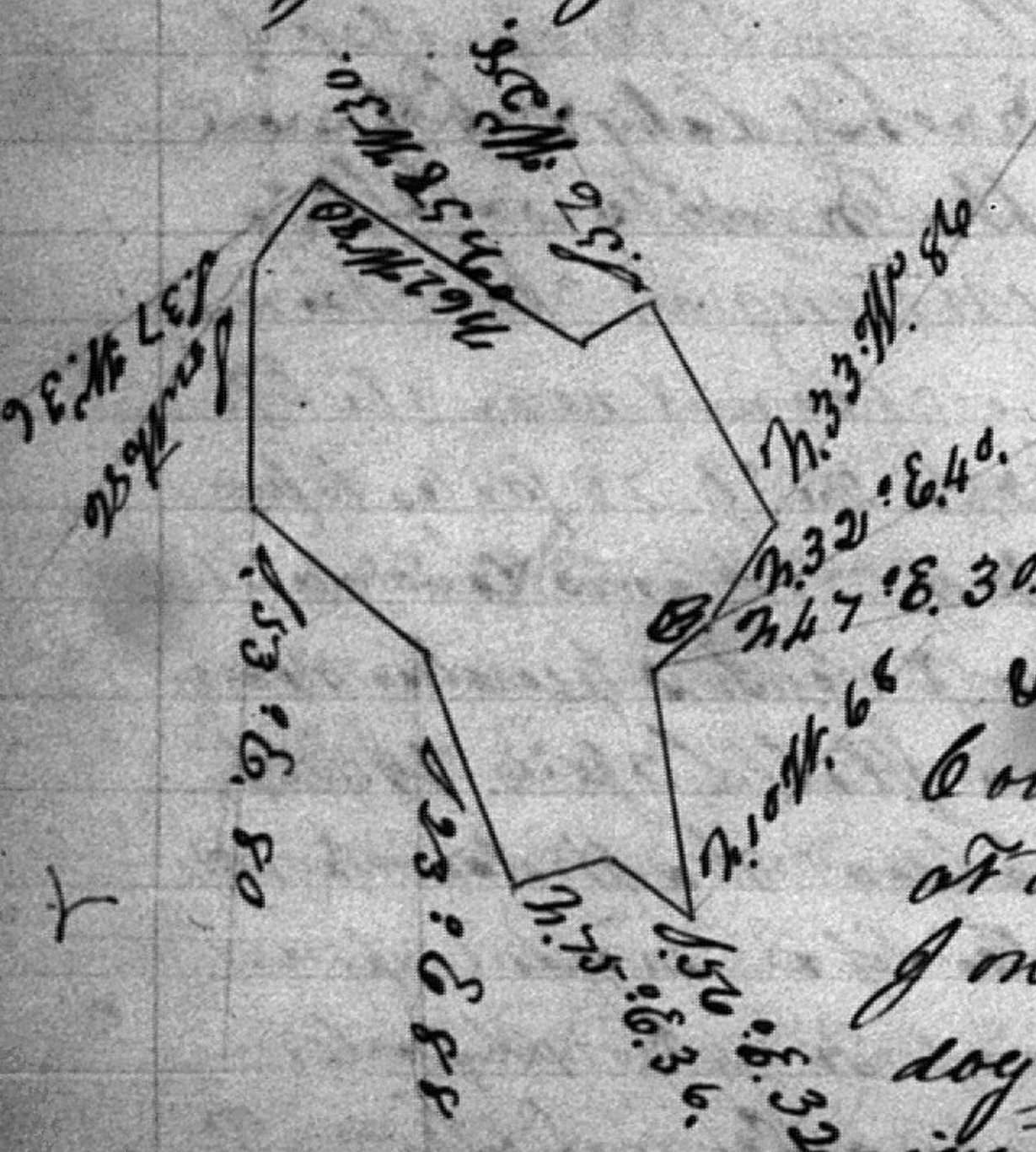

November 26th 1851.

Surveyed, by virtue of Virginia Land Office Treasury Warrant No 17,954, dated 26th Septr 1849, for William P. Jones & John Riddle assees of B. D. Martin late &c 50 acres of Land; & by Wt No 17.318. dated 23rd Septr 1848, assees of sd Martin assee &c 114 acres, in all 164 acres of Land in Lee County on the waters of Powels River: Beginning at a dogwood, beech maple & white oak, corner to sd Jones' land, N. 32° E. 40 poles to a maple, sourwood & dogwood on the side of a ridge, N. 33 W. 86 poles, crossing a branch to two birches & a beech at the foot of a ridge, S. 56 W. 28 poles to a white oak & beech, N. 58 W. 30 poles crossing a branch, to a beech at the foot of a hill, N. 62 W. 80 poles, crossing Powels River, to three poplars, S. 37 W. 36 poles to a servis & chesnut South, 86 poles to two chesnuts near the top of a ridge S. 53° E. 80 poles to a chesnut maple & white oak on a ridge, S. 23° E. 88 poles to a white oak on the Lower Gap branch N. 75° E. 36 poles to two maples S. 56° E. 32 poles to a birch & white oak on Jones' line & with the same N. 10 W. 68 poles, to a maple & white oak corner to sd Jones' land thence with a line thereof N. 47 E. 30 poles to the beginning.

Carr Baily D.S.

B. D. Martin S.L.C.

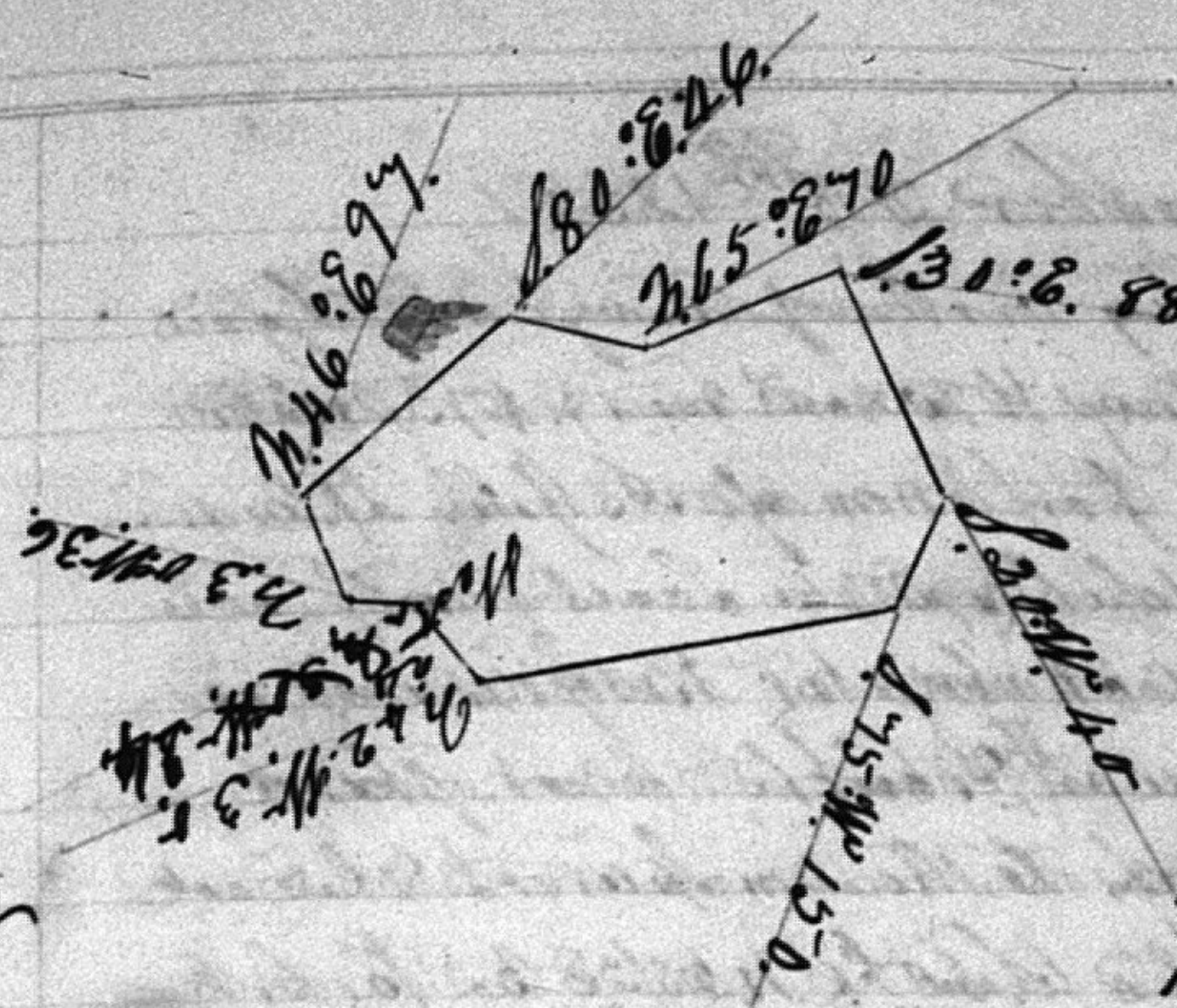

November 27th 1851

Surveyed by virtue of Virginia Land Office Treasury Warrant No. 17.318 dated 23rd Septr 1848 for Wm P. Jones & John Riddle assees of B. D. Martin assee &c, 86 acres of Land & by Wt No. 15.957, dated 27th Febr 1846, assee of sd Martin assee &c 45 acres in all 131 acres of Land in Lee County on Powels River:- Beginning at two maples & a servis, S.80°E.46 poles to two white oaks on an Ivy point flat, N.65°E.70 poles to a maple and dogwood on a rise, S.30°E.88 poles, crossing Powels River, to a white oak on the point of a ridge, S.20°W.40 poles to a chesnut & chesnut oak on the top of a ridge, S.75°W.150 poles to a black oak & maple on a line of J. Jones Dd Land & with the same N.42°W.30 poles to a black oak on the side of a ridge, West 24 poles to two chesnuts corner of sd J. Jones land, N.30°W.36 poles to a stake in Jones line, N.46°E.97 poles to the beginning.

Carr Baily D.S.
B. D. Martin S.L.O.

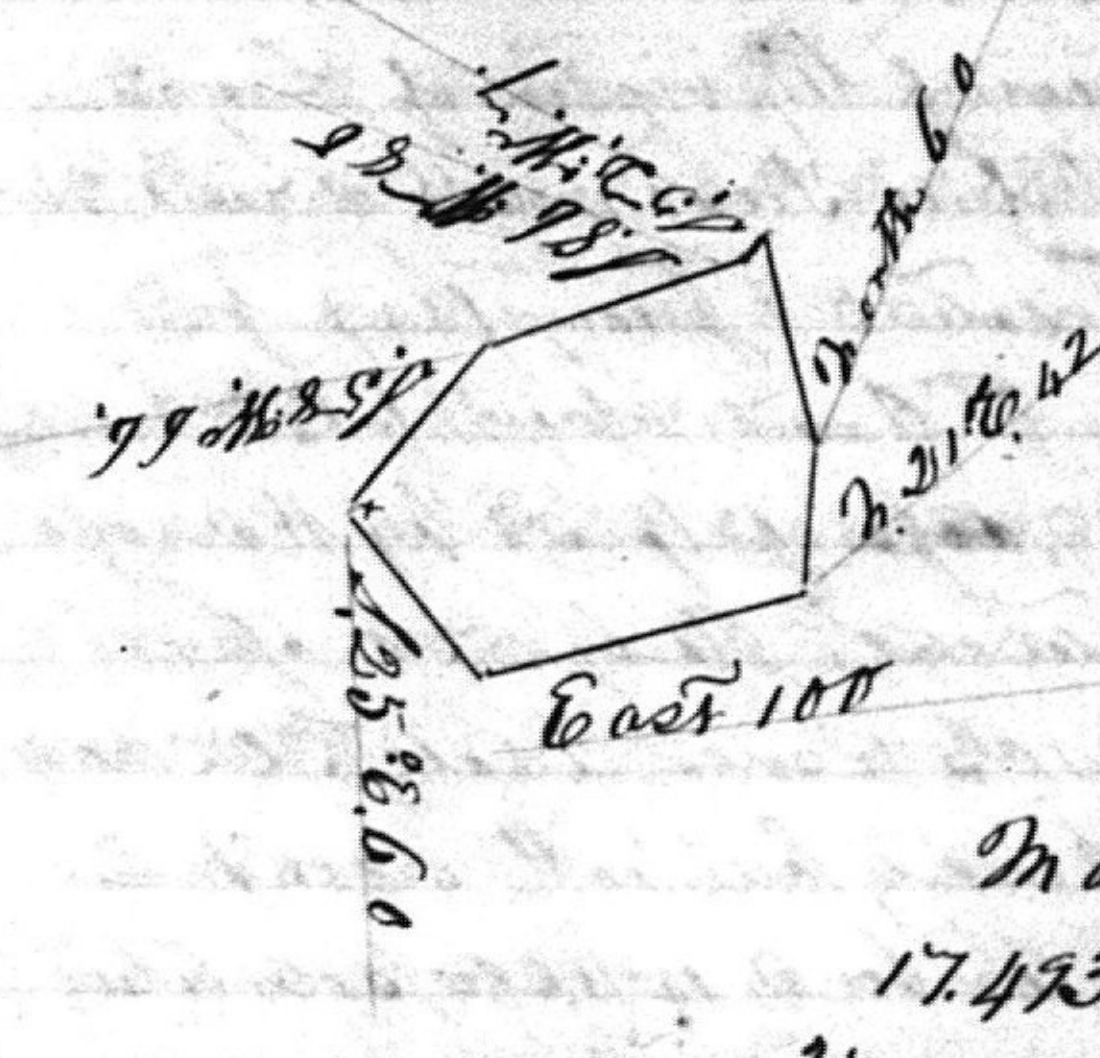

November 28th 1851.

Surveyed, by virtue of Virginia Land Office Treasury Warrant No. 15.957, dated 27th Febr 1846 for Solomon Wells, assee of B. D. Martin assee &c, 30 acres of Land & by Warrant No. 17.423 dated 5th of Jany 1849, assee of sd Martin assee &c, 37 acres, in all 67 acres of Land in Lee County on Roger's Ridge: Beginning at two chesnuts, corner to Wm P. Jones Land, thence S.35°E.60 poles to two chesnuts, East 100 poles to a white oak and chesnut on a Ridge, N.21°E.42 poles to a large water-oak & a maple among rocks, North 60 poles to a white oak & chesnut on the Bear branch, S.52°W.7 poles to a poplar & maple corner to Wm P. Jones' Land & with his lines, S.86°W.80 poles to a chesnut on a flat, S.58°W.66 poles to the beginning.

Carr Baily D.S.
B. D. Martin S.L.O.

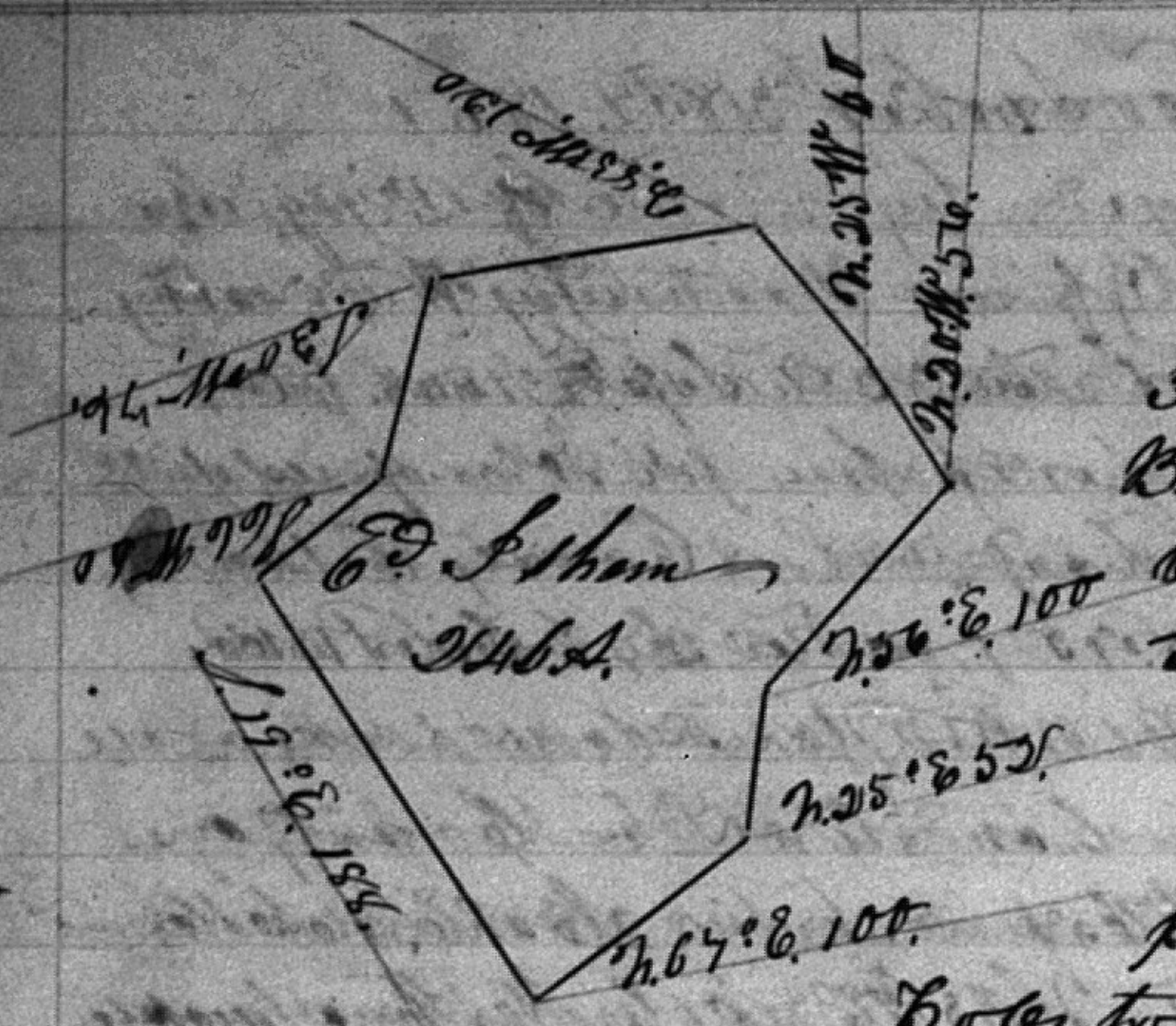

November 29th 1851.

Surveyed, by virtue of Virginia Land Office Treasury Warrant No. 17.493, dated 3rd Jany. 1849, for Edmond Isham assee of B. D. Martin, assee &c, 246 acres of land in Lee County on Black Creek: Beginning at a beech & maple on the Bank sd. Creek, thence N.67°E. 100 poles to three maples & a white oak on the bank of a branch, N.25°E. 53 poles to a poplar & white oak among rocks, N.56°E. 100 poles to a chesnut & chesnut oak on the top of Rogers' Ridge N.20W. 56 poles to two chesnuts corner to Sol. Dills land & with line thereof, N.25W. 60 poles, to three chesnuts thence with a line of Wm. P. Jones' land, N.85W. 120 poles, to two white oaks & a maple, S.30W. 76 poles, leaving Jones' land, to three white oaks on the side of a ridge, S.66W. 60 poles to a large white oak near black Creek, S.19°E. 188 poles to the Beginning.

Carr Baily D.S.
B. D. Martin S.L.C.

November 29th 1851.

Surveyed, by virtue of Virginia Land Office Treasury Warrant No. 17.493, dated 5th Jany. 1849, for William P. Jones assee of B. D. Martin assee &c. 217 acres of land & by Warrant No. 18.180, dated 12th Jany. 1850 assee sd. Martin assee &c. 106 acres, in all 323 acres, of land in Lee County on both sides Powel's River: Beginning at two spruce pines on a cliff, thence N.14W. 80 poles to two chesnuts on a ridge, N.33W. 40 poles, to a poplar, N.25°E. 60 poles to a stake in a line of sd. Jones' land, S.58°E. 44 poles, to a poplar, S.78°E. 76 poles, to a stake in a line of the Beals Davis survey, & with sd. line, S.5W. 110 poles, to a poplar, gum & white oak on the bank sd. River, S.35°E. 16 poles, to a pine, S.70W. 12 poles to a poplar & hickory, S.15°E. 40 poles to a wahoo & beech on the North side Stone Mountain, East 50 poles, to a wahoo, S.45°E. 24 poles, to a birch, N.55°E. 7 poles, to a poplar & birch, North 34 poles, to two white oaks on the top of a spur, N.65°E. 29 poles, to two dogwoods, N.46°E. 134 poles, to two maples & a white oak at the foot of a hill, N.75°E. 38 poles to a white oak & maple, S.55°E. 18 poles to a white oak, N.85°E. 60 poles to two white oaks, S.30W. 180 poles, crossing crossing the Laurel Branch, to a stake on the North side sd. Mountain, S.82°W. 310 poles to a stake, N.12W. 124 poles to the beginning.

Carr Baily D.S.
B. D. Martin S.L.C.

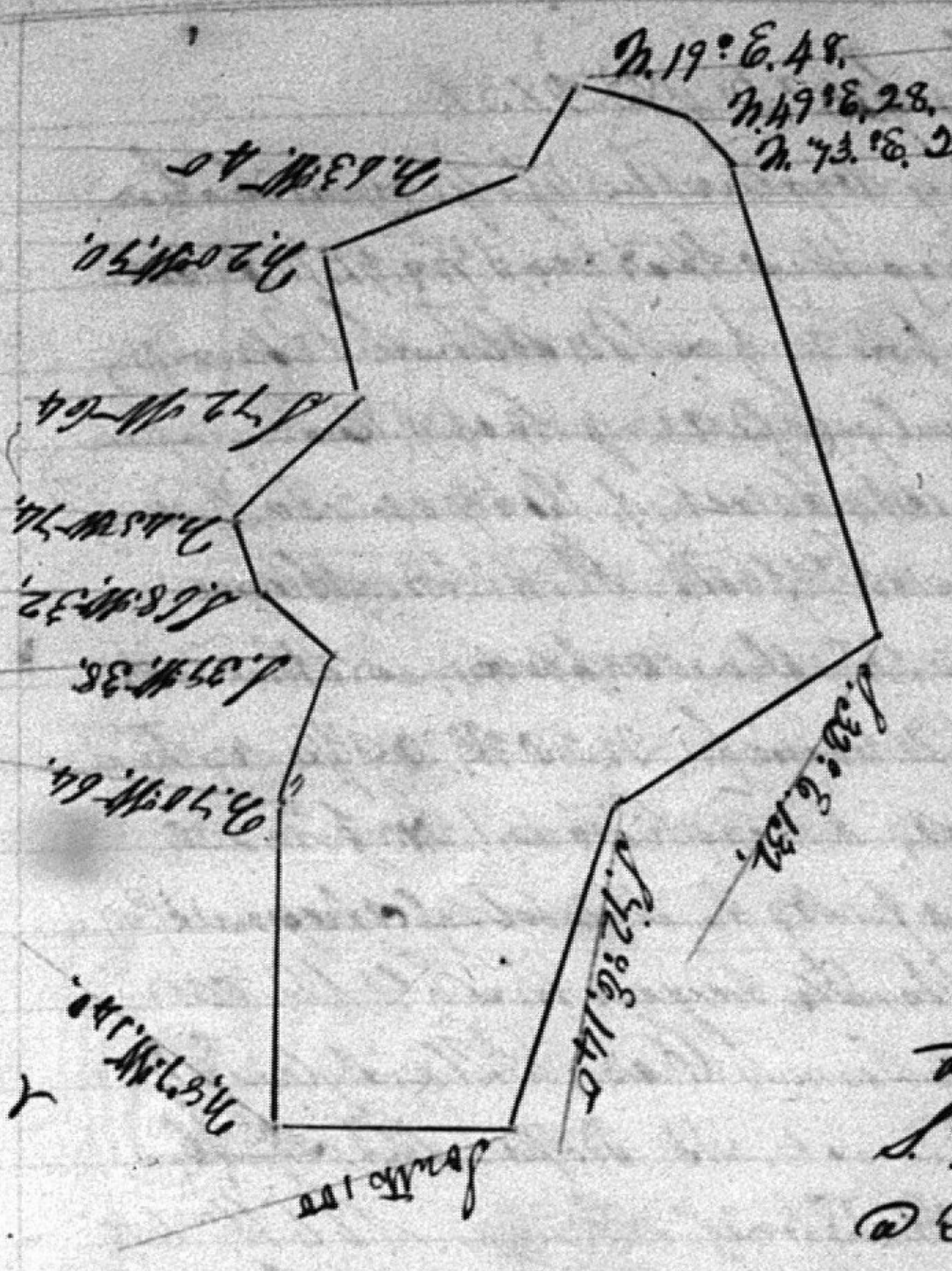

November 27th 1851.

Surveyed, by virtue of Virginia Land Office Treasury Warrant No. 18.160, dated 12th Jany. 1850, for Wm P. Jones assee of B. D. Martin assee &c. 398 acres of Land in Lee County on the waters of Black creek & the Cane Patch Fork: Beginning at a large rock, a chesnut & chesnut oak on the top of a ridge thence N. 70 W. 64 poles to two chesnuts & a chesnut oak on a ridge, S. 39 W. 38 poles to three chesnuts, S. 68 W. 32 poles to a chesnut & chesnut oak on a ridge, N. 45 W. 74 poles to a chesnut & sugar tree S. 72 W. 64 poles to a poplar & chesnut on the top of a ridge, N. 20 W. 90 poles, crossing a branch, to a red oak on a flat, N. 63 W. 40 poles to a maple, beech & sourwood near the cane patch fork, N. 19° E. 48 poles to a white oak & beech, N. 49° E 28 poles to a beech & white oak, N. 73° E. 200 poles to a black oak & dogwood at the head of black creek S. 32° E. 132 poles to a large white oak & maple on a rise, S. 72° E. 140 poles to a white oak & birch on a flat near a branch, South 100 poles to a stake in a line of S. Jones' dec'd land & with the same N. 87 W. 140 poles to the beginning.

Corr Baily D.S.

B. D. Martin S.L.C.



February 26th 1852

Surveyed by virtue of Virginia Land Office Treasury Warrant No. 18.180, dated 12th Jany. 1850, for William Napier assee of B. D. Martin assee &c, 66 acres of Land in Lee County on the waters of the North Fork of Powels River: Beginning at a hickory and dogwood corner to Edmond Wills' land thence with a line of Jos. Parsons' land S. 7 W. 40 poles to a dead poplar in a field corner to sd. Napiers' land & with lines thereof N. 70 W. 65 poles to a small chesnut & hickory near a branch, South 80 poles to a small chesnut & sourwood on a line of Jno S. McKenney's land & with sd. line N. 6 W. 65 poles to a white oak, maple & dogwood at the foot of a hill. N. 44° E. 48 poles to a white oak, N. 12° E. 100 poles to a stake, N. 60° E. 84 poles to a stake in Ed. Wills line, thence with sd. line South 114 poles to the beginning.

Corr Baily D.S.

B. D. Martin S.L.C.

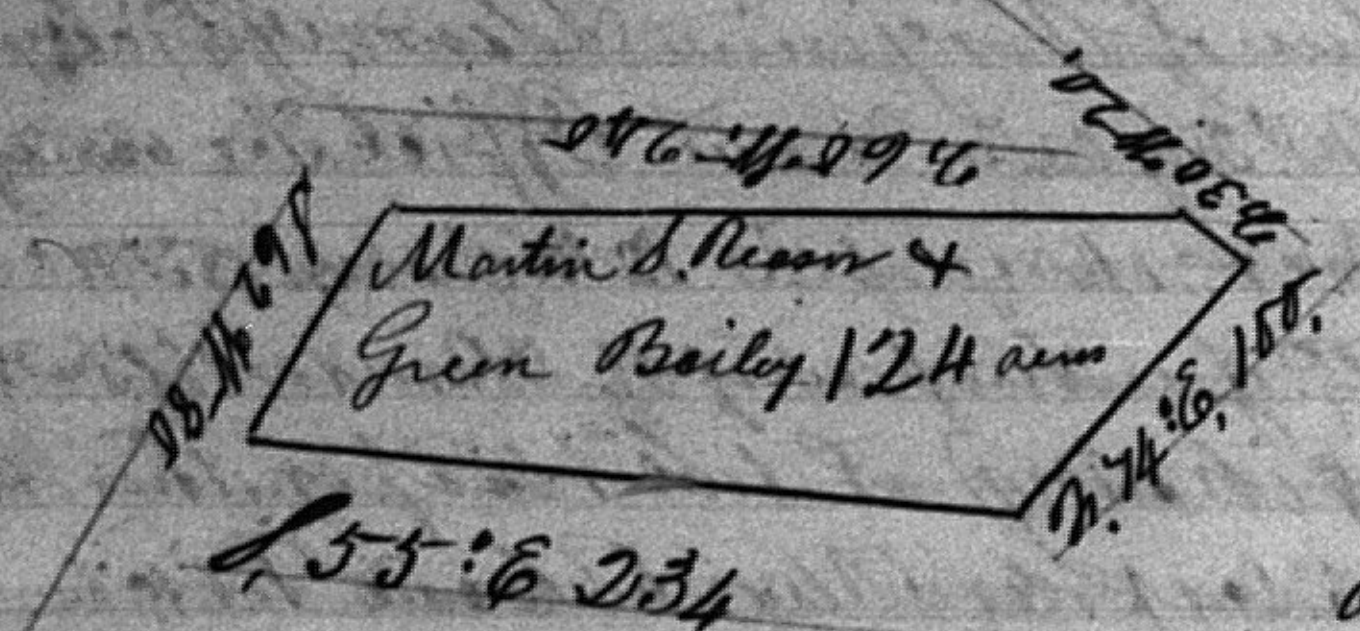

Jany 23rd 1852.

Surveyed, by virtue of Virginia Land Office Treasury Warrant No. 19.909, dated 17th Jany. 1852, for Martin S. Rason & Green Baily, assignee of Carr Baily assignee of Martin S. Rason, 124 acres of land in Lee County on the South side of the Stone Mountain:— Beginning at a white oak & servis & 2 beeches, N.74°E 100 poles, with a line of James Baily's land, to two red oaks on top of a ridge, N.30W. 30 poles, to a white oak, black oak & maple, N.60W. 240 poles, to a white oak & four chesnut oaks on top sd mountain, S.22W. 80 poles, to a double chesnut, birch & three black oaks, S.55 E 234 poles to the beginning.

Carr Baily D.S.
B. D. Martin S.L.C.

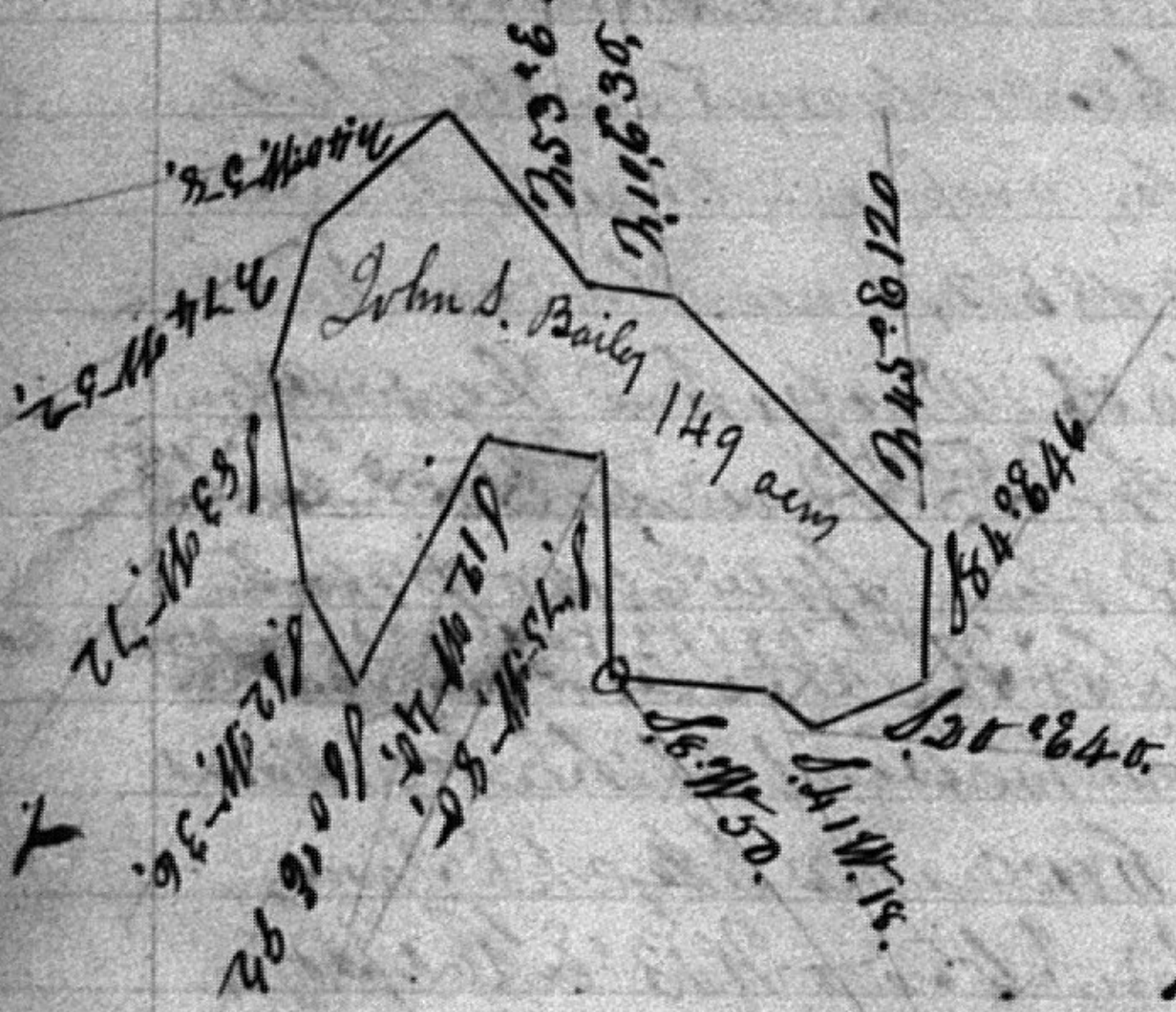

March 10th 1852.

Surveyed, by virtue of Virginia Land Office Treasury Warrant No. 20.042, dated 27th Febr. 1852, for John S. Baily assignee of B. D. Martin, 149 acres of land in Lee County on the waters of Cox's Creek:— Beginning at two chesnut oaks on a ridge corner to J. S. McKenney's land, thence S.8W. 50 poles to a white oak & black gum on a Rocky hill side, S.41W. 18 poles, to a chesnut oak & hickory on a ridge, in a line of O. Horner's land, & with sd line, S.20°E 40 poles, to two chesnuts & a chesnut oak on top of a ridge, in a line of Robins' land & with sd line, S.84°E. 46 poles, to a chesnut oak & dogwood, corner to John Payn's land, thence with lines thereof, N.45°E. 120 poles, crossing Cox's Creek to two black gums & a chesnut oak on top of a ridge, N.10°E 30 poles to a poplar N.53°E, 78 poles, to a chesnut oak & sourwood, N.40 W. 58 poles, to a maple & beech in a line of Jos. Parson's land & with sd line, N.74 W. 52 poles, to a white oak on top of a ridge, S.83 W. 72 poles, leaving sd line, to a white oak & beech on a hill side, S.62 W. 36 poles, to a stake in a line of J. and S. McKenney's land & with lines thereof, S.60°E. 92 poles to two maples, two sourwoods & a birch on a hill side near sd Creek, S.12 W. 40 poles, to two white oaks & a sourwood on a hill side, S.75 W. 80 poles, to the crossing sd Creek to the beginning.

Carr Baily D.S.
B. D. Martin S.L.C.

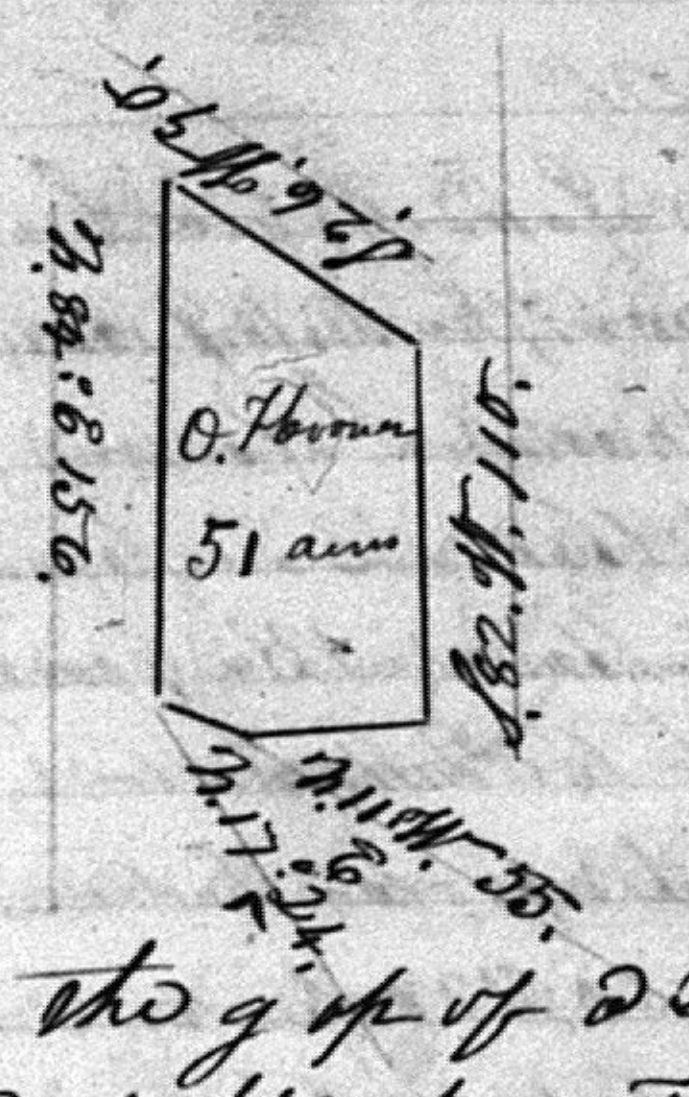

March 10th 1852

Surveyed, by virtue of Virginia Land Office Treasury Warrant No. 20.042, dated 27th Febr. 1852, for Obediah Horner, assee of B. D. Martin 51, acres of land in Lee County on the waters of the North Fork of Powels River:– Beginning at two black gums on tops of a ridge. N. 17. ° E. 24 poles to two chesnut oaks, corner to Jane S. McKinney's land, N. 11 W. 55 poles to a dogwood in the gap of a ridge in Robins line & with his lines S. 82 W. 11 poles to a locust and double chesnut, S. 26 W. 90 poles to two red oaks & a chesnut oak on a ridge among rocks, N. 84° E. 156 poles to the beginning.

Corr Baily D.S.
B. D. Martin S. L. C.

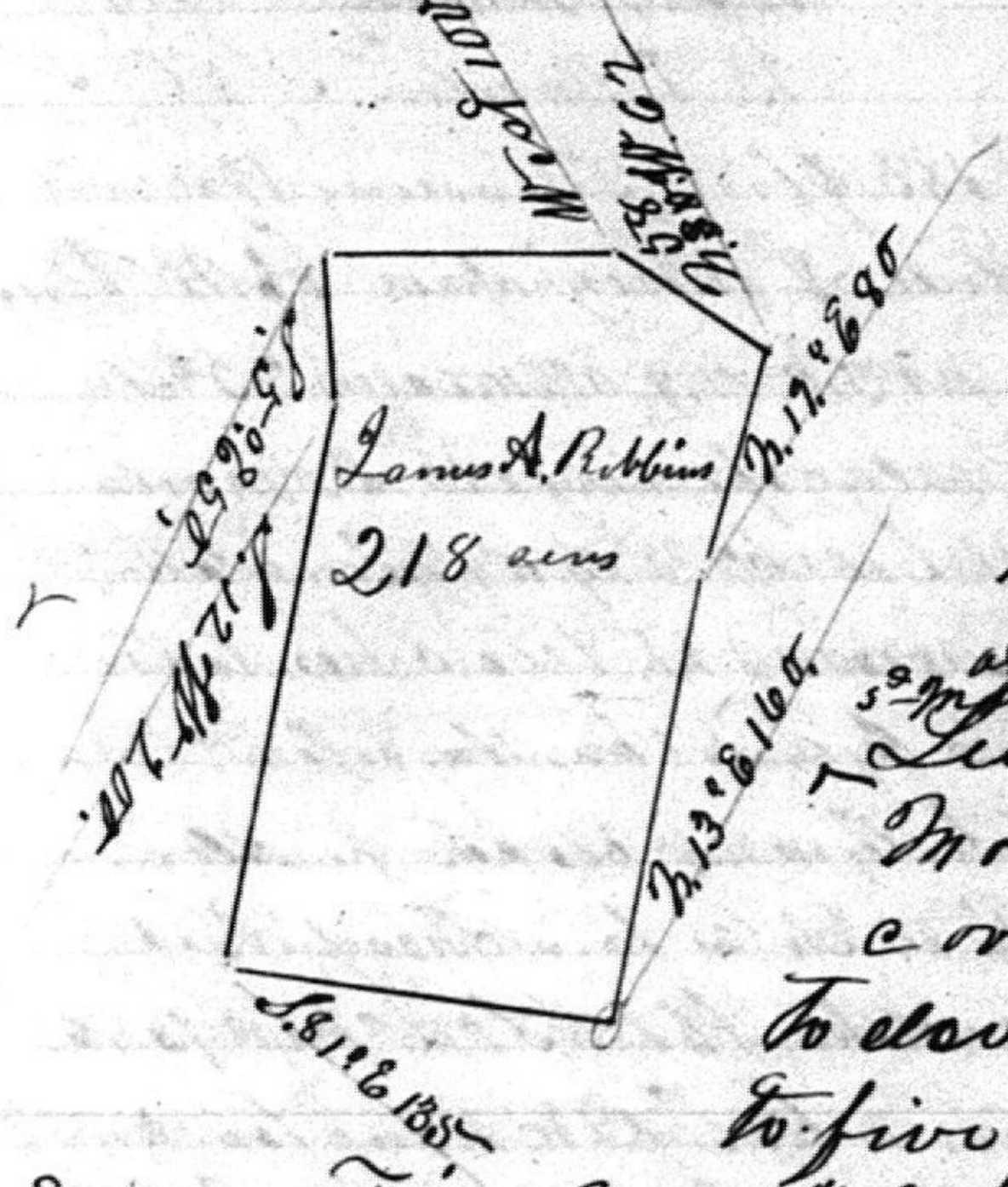

March 11th 1852

Surveyed, by virtue of Virginia Land Office Treasury Warrant No. ~~17.318~~ 20.042 dated ~~23rd Septr.~~ 27th Febr. 18~~52~~, for James A. Robins assee of B. D. Martin & by Wt. No. 17.318 dated 23rd Septr. 1848, assee ~~assee &c~~ ~~75~~ 218 143 acres of land ~~by Treasury Wt.~~ in
s.d Martin assee & 75 acres in all 218 of land
Lee County on the South side of the Little Black Mountain:– Beginning at a black gum corner to Larkin A. Robins' land, N. 13° E. 160 poles to eleven chesnut oaks on a spur, N. 19° E. 80 poles to five chesnut oaks, a locust & service on the Top of s.d Mountain, N. 58° W. 62 poles, along the same, to 2 chesnut oaks on a high Knob; West 100 poles to three black oaks a locust & four buckeyes, corner to James Crabtree's land & with lines thereof, S. 15° E. 50 poles to two chesnuts on a ridge, S. 12 W. 200 poles to a maple & sourwood near a branch S. 81° E. 135 poles to the beginning.

Corr Baily D.S.
B. D. Martin S. L. C.

April 26th 1852

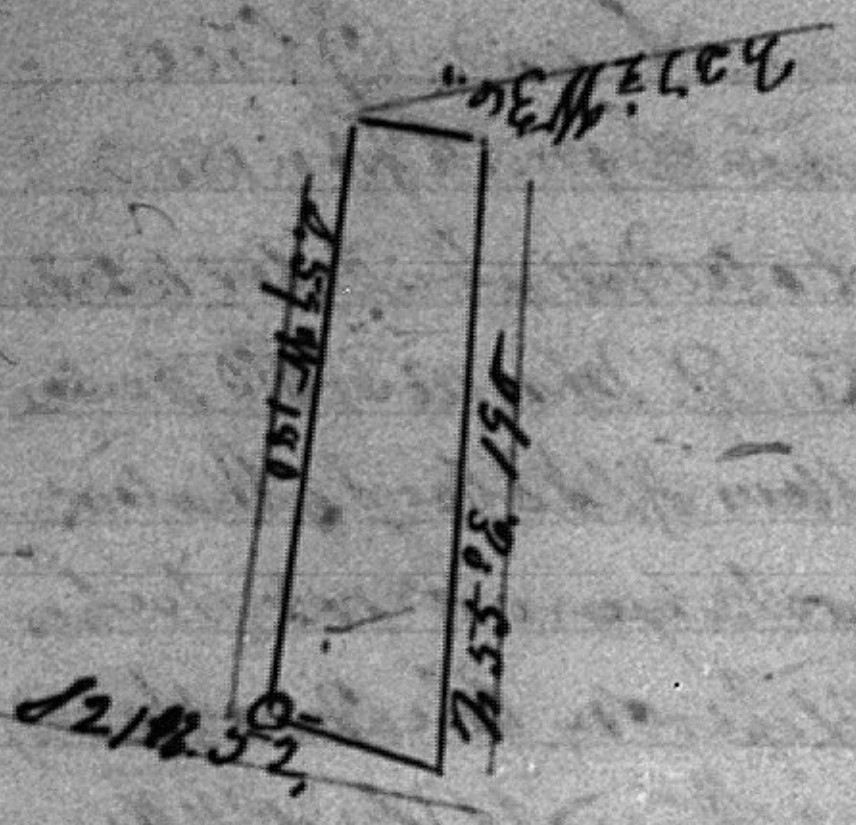

Surveyed, by virtue of Virginia Land Office Treasury Warrant No 16.969. dated 7th Febr. 1848, for Alexander Hamilton & Nelson Preston assees of B. D. Martin assee &c. 50 acres of land in Lee County on the north side of Powels mountain: Beginning at a sugartree & lynn, corner to sd Hamilton & Thos. Laremore's land, thence S.31°E. 52 poles to two lynns on the top sd mountain, N.55°E. 190 poles, with the same to four chesnut oaks, N.37½W. 36 poles, to a stake corner to sd Preston's land & with a line thereof, S.59W. 180 poles to the beginning.

D.S. Dickinson D.S.
B. D. Martin S.L.C.

April 26th 1852.

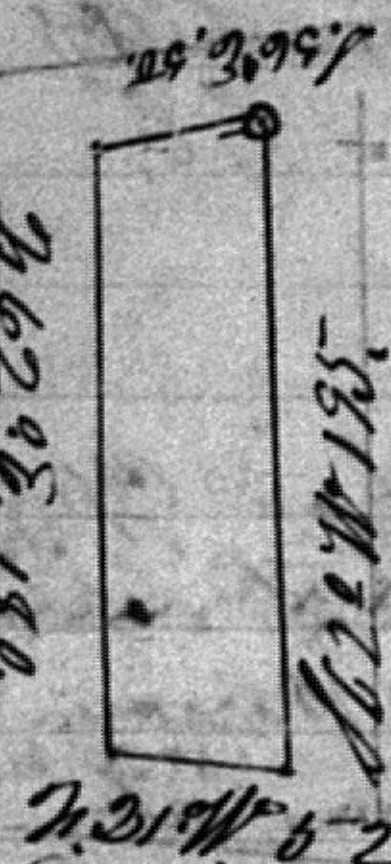

Surveyed, by virtue of Virginia Land office Treasury Warrant No. 16.397, dated 13th Febr. 1847, for Rial Lawson assee of B. D. Martin 50 acres of land & by Warrant No 17.081 dated 23rd March 1848, assee sd Martin assee &c. 10 acres, in all 60 acres of land in Lee County on the north side of Powels mountain: Beginning at a lynn & buckeye corner to sd Lawson's land thence, S.36°E. 52 poles, with a line thereof, to two lynns on the top sd Mountain, N.62°E. 180 poles, with the same, to two lynns, corner to Alexd. Hamilton's & Nelson Preston's land N.21W. 52 poles, with a line thereof, to a sugartree & lynn, corner to T. Laremore's & sd Hamilton's land S.62W. 195 poles, with Laremore's & sd Lawson's line to the beginning.

D.S. Dickinson D.S.
B. D. Martin S.L.C.

May 3rd 1852.



Surveyed, by virtue of Virginia Land Office Treasury Warrant No. 20.043, dated 27th Febr. 1852, for James Bounds assee of B. D. Martin, 50 acres of land in Lee County on the East Fork of Black Water: Beginning at a black oak corner to Hiram Lawson's land, thence S.14°E 80 poles with a line thereof, & passing another corner of his land, to two large poplars on the north side of Newman's Ridge, N.55°E. 110 poles, to a stake, N.40W. 55 poles to two beeches in a line of S. Bledsoe's land, N.67W. 55 poles, with sd line, to a bunch of lynns, N.59W. 20 poles to two ashes & a black oak on the top of a ridge, S.4W. 61 poles to the beginning

D.S. Dickinson D.S.
B. D. Martin S.L.C.

May 3rd 1852.

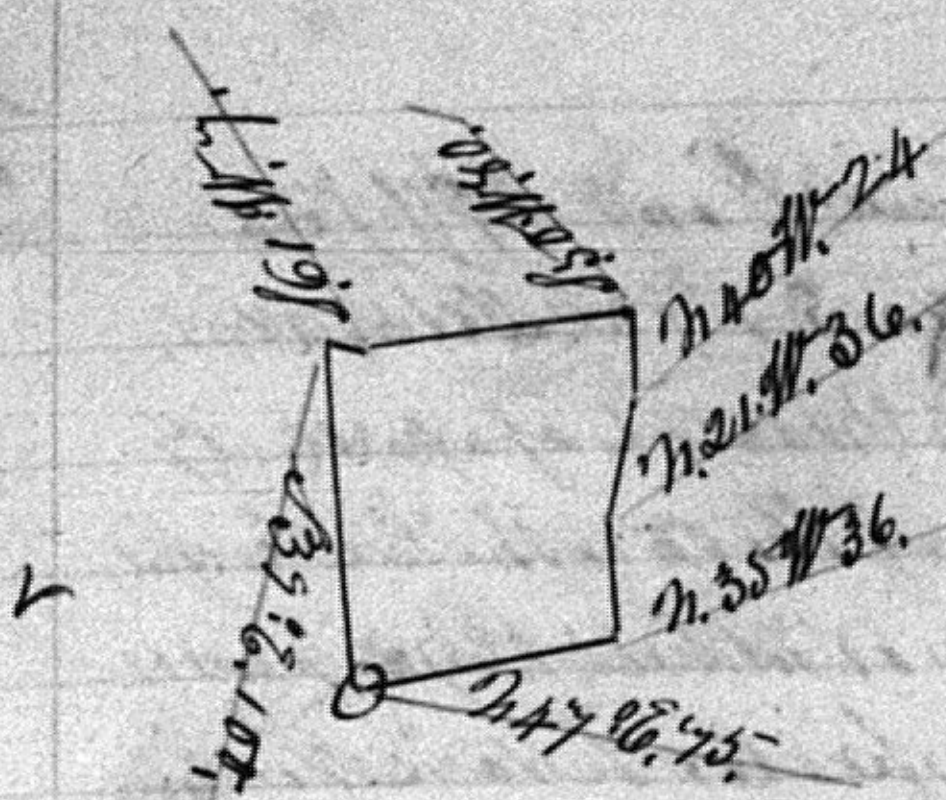

Surveyed, by virtue of Virginia Land Office Treasury Warrant No. 30.043, dated 27th Feby. 1852 for Isaac Bleeven assee of B. D. Martin, 60 acres of land in Lee County on the waters of Black Water:- Beginning at a poplar & buckeye corner to I. Bleeven's land, thence, N.47 E. 75 poles to a small sugartree on the North side of Newman Ridge, N.35 W 36 poles to a beech & dogwood, N.21 W. 36 poles to a hickory, N.40 W. 24 poles to a beech on a ridge, S.30 W. 8 poles to a white oak, S.61 W. 7 poles to a stake, S.39° E. 100 poles to the beginning.

D. S. Dickinson D.S.
B. D. Martin S.L.C.

May 4th 1852.

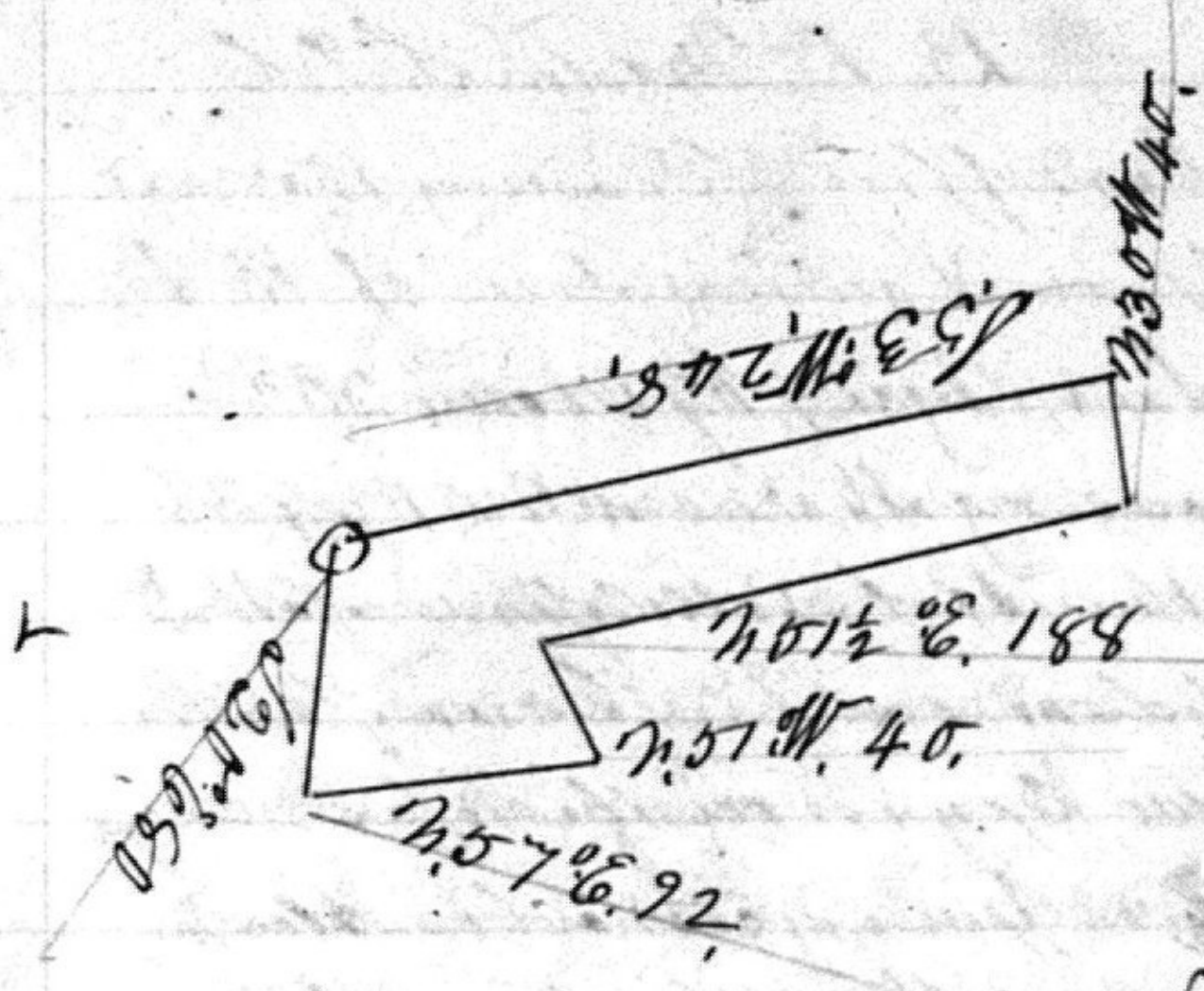

Surveyed, by virtue of Virginia Land Office Treasury Warrant No. 16.969. dated 7th Feby. 1848, for John Osborne, assee of B. D. Martin assee, 80 acres of land in Lee County on the East Fork of Black Water:- Beginning at two white oaks & a dogwood on the South side of Powell Mountain, thence, S.30° E 80 poles to a hickory & beech on the North side of Stone Ridge, N.57° E 92 poles to two white oaks, a dogwood & poplar in a line of sd. Osborne's land & with the same N.51 W. 40 poles, to a beech & sourwood his corner, N.51½° E 188 poles, with the closing line of his land to a stake, his corner N.30 W. 40 poles, leaving his land, to a stake in Taylor's line, S.53 W. 248 poles to the beginning.

D. S. Dickinson D.S.
B. D. Martin S.L.C.

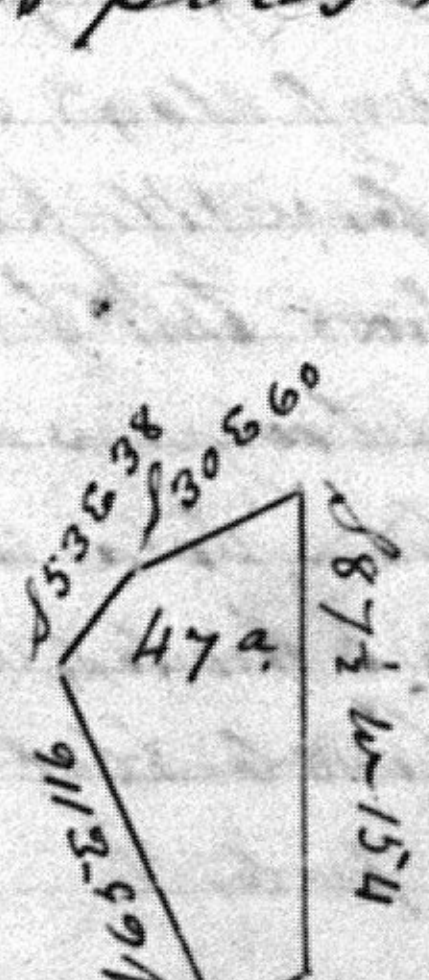

May 4th 1852

Surveyed by Virtue of Virginia Land Office exchange Treasury Warrant No. 2629 dated 19th Dec. 1832 for William Parsons assee &c 47 acres of land in Lee County on both sides of Stocken Knob. Beginning at 3 pointers on the North Side of said Knob, Corner to a Survey made in the name of S. S. Slemp & with a line thereof N 65 E 116 poles to a poplar, hickory & gum Corner to a Survey made in the name of said Parsons & with lines thereof S 53 E 38 poles to a hickory, Locust, dogwood & Chesnut oak on the top of said Knob. S 30 E 60 poles passing said Parsons's Corner to a stake on William Hobbs's line & with the same S 87½ W 154 poles to a stake. Thence N 30 W 30 poles to the beginning

Carr Bailey D.S.
B. D. Martin S.L.C.



May 4th 1852,

Surveyed, by virtue of Virginia Land Office Treasury Warrant No 15.257. dated 27th Feby 1846, for Isaac Osborne, assee of B. D. Martin assee &c. 19 acres of Land in Lee County on the North side of Newman's Ridge: Beginning at a buckeye and lynn under a bluff, N.50 W. 16 poles to a stake in a line of a survey of Saml Robinetts, S.49 W. 110 poles, with sd line, to a large Spanish oak & beech, N.65 W. 48 poles to a lynn & beech near a branch, S.72 W. 16 poles, to beech, sugartree & white oaks in a line of Isaac Bledsoe's land, S.35°E. 44 poles, with sd line to a sugartree under a bluff of sd Ridge, to S.50°E 10 poles, to a stake N.55 E. 152 poles to the beginning.

D.S. Dickinson D.S.
B. D. Martin S.L.C.

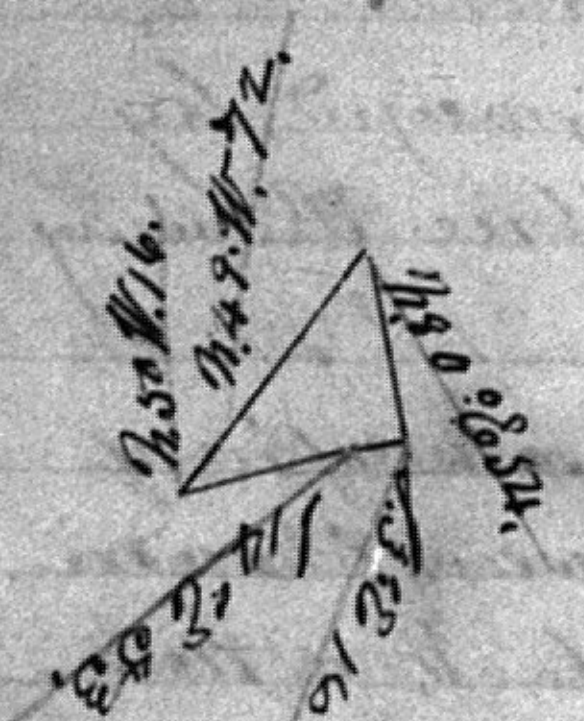

May 4th 1852,

Surveyed, by virtue of Virginia Land Office Treasury Warrant No 17.438. dated 8th Dec 1848, for Solomon Robinett assee of B. D. Martin, assee &c, 11 acres of land in Lee County on the North side of Newman's Ridge, Beginning at a buckeye & lynn, corner to Isaac Osborne's land, N.50 W. 16 poles, with a line thereof, to a stake in a line of Saml Robinetts land, N.49 W. 72 poles, with sd line, to two poplars & a beech, N.80°E. 54 poles, to a large spanish oak & ash dogwood, buckeye & sugartree, thence, leaving sd line, S.3°E. 16 poles, to a sugartree & lynn under a bluff of sd Ridge, S.14°E. 53 poles to the beginning.

D.S. Dickinson D.S.
B. D. Martin S.L.C.



May 4th 1852,

Surveyed, by virtue of Virginia Land Office Treasury Warrant No 20.043. dated 27th Feby. 1852, for Lewis Stapleton, assee of B. D. Martin, 12 acres of Land in Lee County on the East fork of Black Water: Beginning at a white oak in a line of a survey of Wm Roberts: N.15 W. 60 poles, with sd line, to a white oak on a stony point, N.65°E. 68 poles, to two dogwoods & a bunch hickory sprouts in a hollow, S.32½°E. 18 poles, to a stake in a line of sd Stapleton's land, S.60 W. 50 poles to a large white oak, S.15 W. 50 poles to the beginning.

D.S. Dickinson D.S.
B. D. Martin S.L.C.

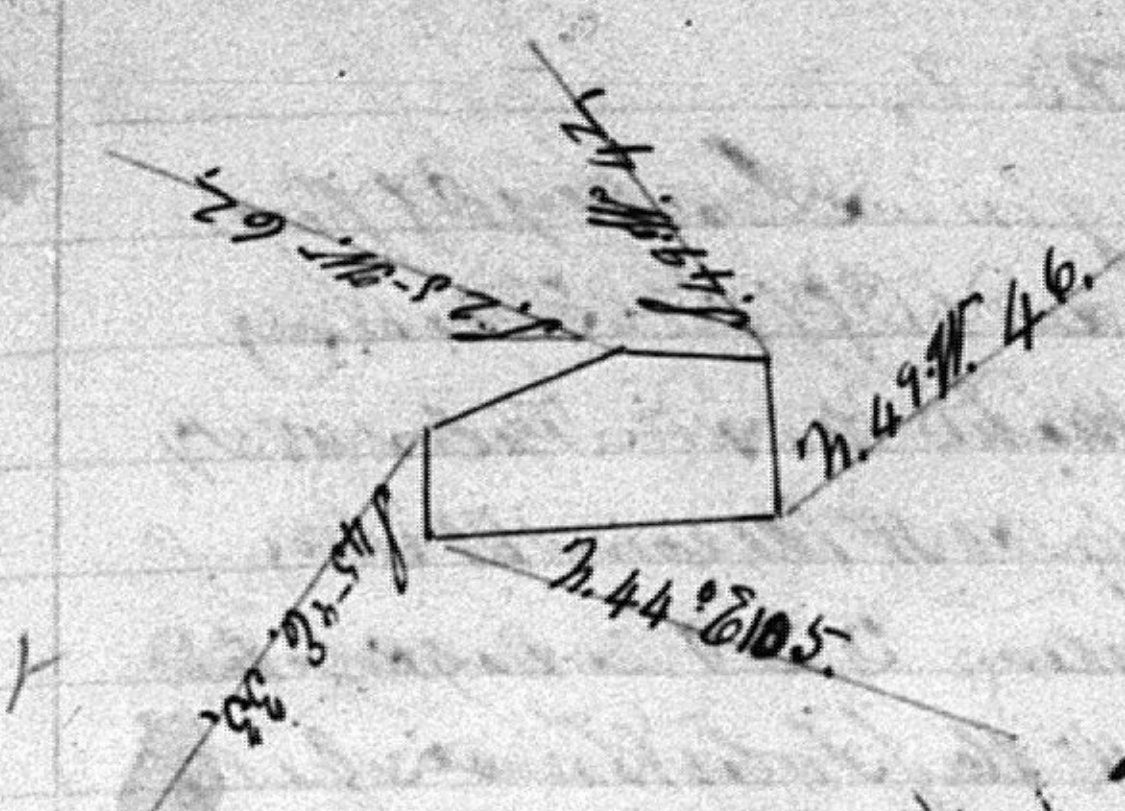

May 20th 1852.

Surveyed by Virginia Land Office Treasury Warrant No. 20.043, dated 27th Febry. 1852, for James Willis assee of B. D. Martin, 28 acres of land in Lee County on Newman's Ridge: Beginning at a bunch of chesnuts, N. 44° E. 105 poles to two chesnuts, N. 49° W. 46 poles to a double chesnut, S. 41° W. 42 poles to two black oaks, S. 25° W. 62 poles to a chesnut & black gum near William Willis line S. 45° E. 33. poles to the beginning.

D. S. Dickinson D. S.
B. D. Martin S. L. C.

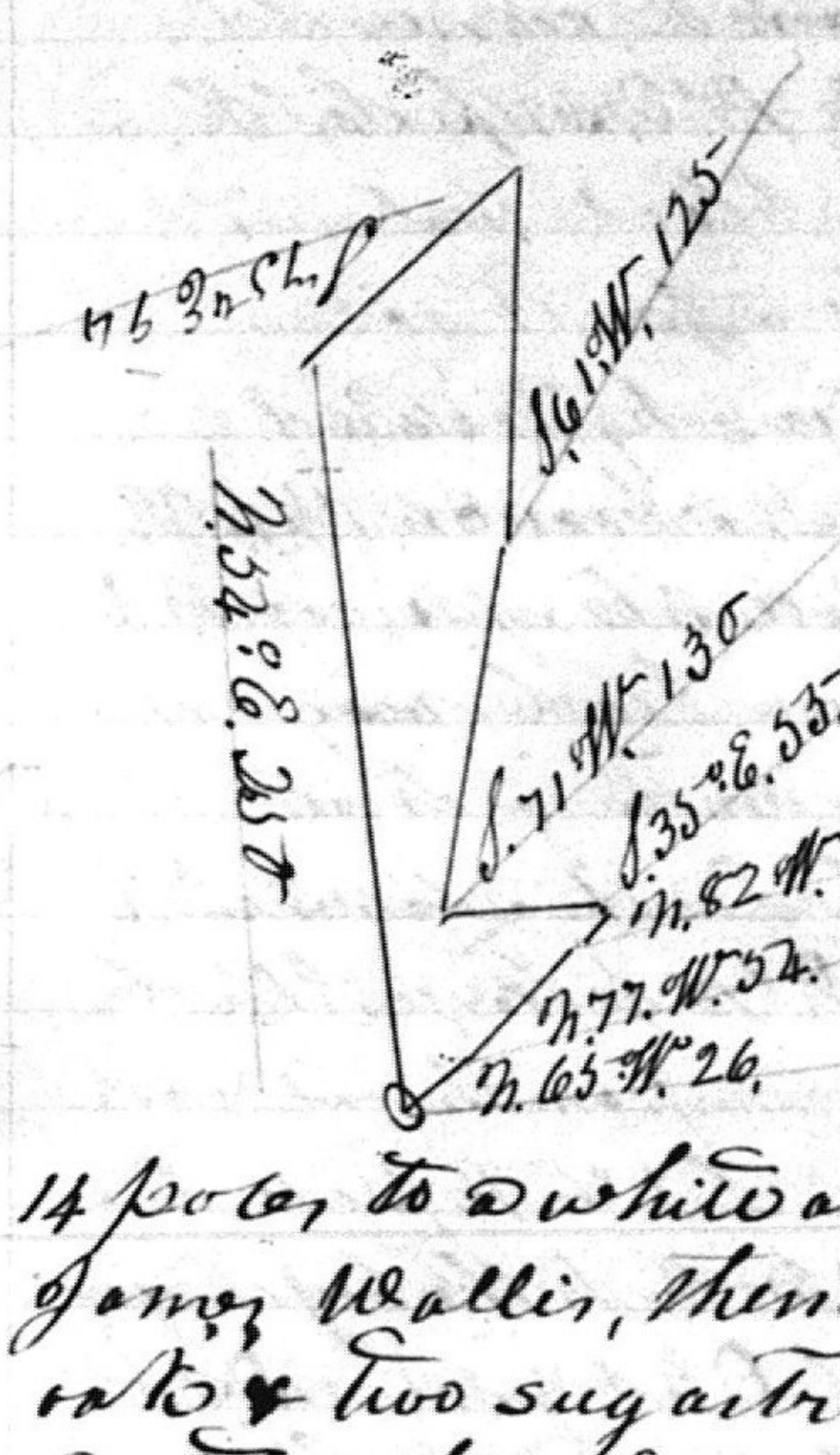

May 21st 1852.

Surveyed by virtue of Virginia Land Office Treasury Warrant No. 16.016. dated 31st March 1846 for Noah Anderson assee of B. D. Martin assee &c 96 acres of land in Lee County on the waters of Black Water: Beginning at two white oaks on a spur, thence, N. 65 W. 26 poles, to a small lynn & dogwood on a steep hill side, N. 77 W. 54 poles, to a beech corner to a survey made for J. Wallen, N. 82 W. 14 poles to a white oak corner to a survey of sd. Anderson's bot. of James Wallis, thence, with lines thereof, S. 35° E. 55 poles, to a spanish oak & two sugar trees, S. 71 W. 130 poles, to a stake, S. 61 W. 125 poles, to a stake, S. 75° E. 74 poles, leaving sd. Anderson's survey, to two buckeys N. 54° E. 280 poles, to the beginning.

D. S. Dickinson D. S.
B. D. Martin S. L. C.

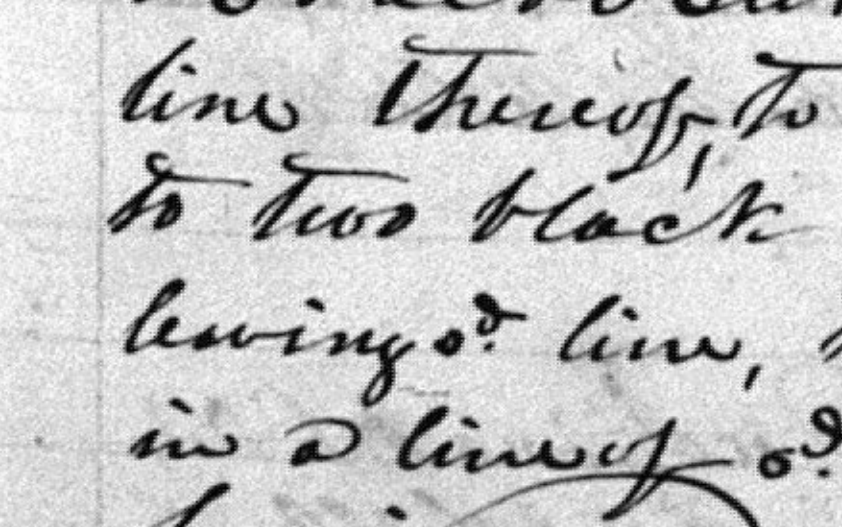

May 21st, 1852,

Surveyed, by virtue of Virginia Land Office Treasury Warrant No. 16.016 dated 31st March 1846. for Noah Anderson assee of B. D. Martin, assee &c 40 acres of land in Lee County on Black Water: Beginning at two beeches & a maple corner to a 30 acre survey of sd. Anderson's, thence, N. 9° E. 22 poles, with a line thereof, to a beech double beech & sourwood, N. 74 W. 65 poles, to two black oaks, in a line of sd. Anderson's land, N. 45° E. 74 poles, leaving sd. line, to a hickory on a ridge, East 100 poles to a stake in a line of sd. Anderson's & J. Wallis land, S. 45 W. 132 poles, to the beginning.

D. S. Dickinson D. S.
B. D. Martin S. L. C.

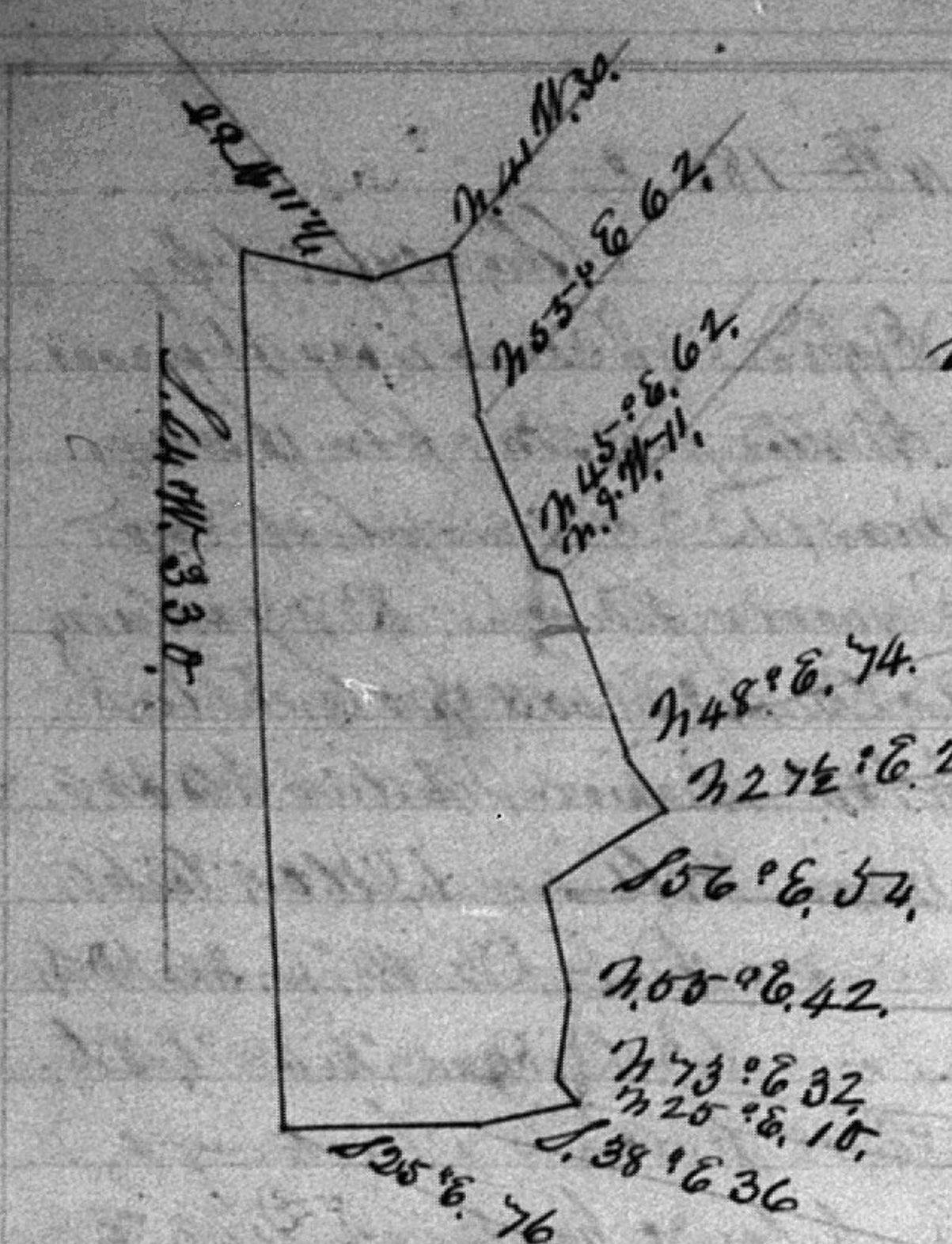

May 20th 1852,

Surveyed, by virtue of Virginia Land Office Treasury Warrant No. 20,048 dated 27th Febr 1852, for Stokely Lawson & William Willis, assee of B. D. Martin, 230 acres of land in Lee County on the South side of New mans Ridge: Beginning at a chesnut & black oak sapling corner to sd Willis's land, S.35° E. 76 poles to a white oak & hickory near the head of a hollow, S. 38° E. 36 poles to a black gum, N. 25° E. 10 poles to a hickory near a branch, corner to Reen Wollin's land, thence, with lines thereof, N. 73° E. 32 poles to a red oak on a Ridge, N. 55° E. 42 poles to a small black walnut, S.56° E. 54 poles to a cucumber, N.27½° E. 25 poles to a post oak N. 48° E. 74 poles to an ash, N. 9 W. 11 poles to a white oak, N. 45° E 62 poles to a buckeye, N. 65° E. 62 poles to a beech on a branch, N. 41° W. 30 poles, leaving sd Wollin's land, to a hickory & small chesnut, corner to Johnston's land, N. 11 W. 50 poles to a white oak & horn beam near a spring, corner to sd Willis land, thence S.64 W. 330 poles, with a line thereof to the beginning.

D. S. Dickenson D.S.
B. D. Martin S.L.C.



May 11th 1852

Surveyed, by virtue of Virginia Land Office Treasury Warrant No. 17.318, dated 23rd Septr 1848, for Andrew Sturgeon, assee of B. D. Martin, assee, 94 acres of land in Lee County on the Roaring Fork of Powels River. Beginning at a maple & beech on the west side of Fork Ridge, S.32 W. 22 poles to a maple & poplar, S.17° E. 140 poles to a black gum near a hollow, S. 2 W. 36 poles to a beech in a hollow, S. 11 W. 70 poles to a mahogany on the bank of sd River, S. 50° E. 8 poles to a white oak & maple corner to a survey made for Nolen Carrole & with the same, N. 38° E. 60 poles to a white oak & sugar tree at the foot of Fork Ridge, thence leaving sd lines, N. 25 E. 40 poles to a chesnut & gum, East 80 poles to a maple & chesnut, N. 36½ W. 250 poles to the beginning.

D. S. Dickenson D.S.
B. D. Martin S.L.C.

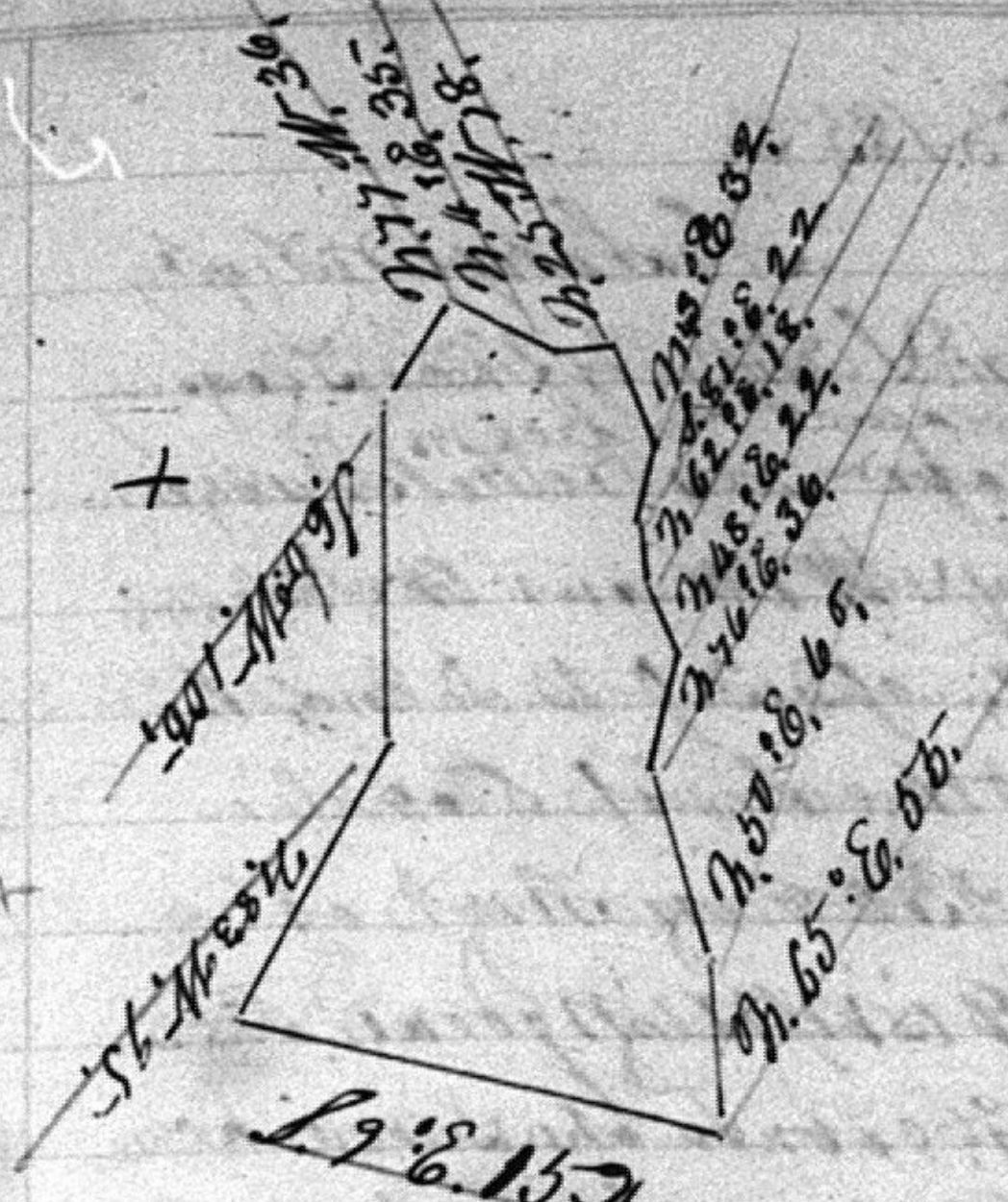

May 11th 1852,

Surveyed, by virtue of Virginia Land Office Treasury Warrant, No. 20.062, dated 8th March 1852, for Andrew Sturgeon, 133 acres of Land in Lee County on the Roaring Fork of Powels River: Beginning at a stake & sugartree corner to sd. Sturgeon's land thence, N.65°E. 55 poles, to a maple & chesnut oak on a ridge, N.50°E 60, poles to two chesnuts on a spur, N.76°E.36 poles, to a white oak & a hickory on a ridge, N.48°E 22, poles to a maple and hickory on a ~~ridge~~ N.62°E. 18 poles to a hickory & dogwood near a spring, N.81°E. 22 poles, to a poplar & hickory, N.43°E. 32 poles, to a sourwood & chesnut, N.25°W. 18 poles, to a white oak & maple N.4°E. 35 poles, to two maples, N.77.W. 36 poles, to a large white oak on a ridge, S.66°W. 105 poles, to a white oak & maple on the south side of a ridge, N.83°W. 75 poles to a stake in a line of sd. Sturgeon's land, S.9°E. 152 poles to the beginning

D. S. Dickinson
B. D. Martin S.L.C,

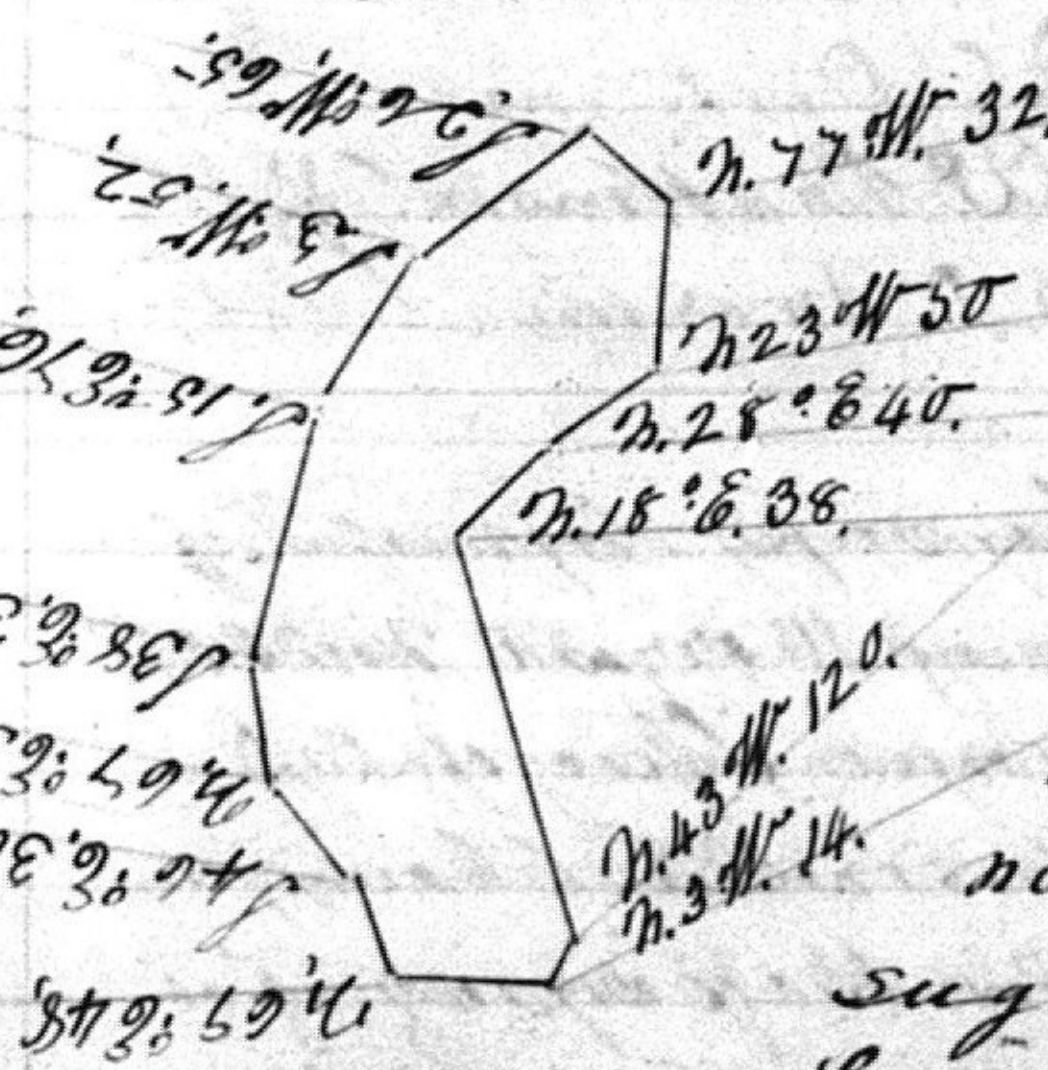

May 12th 1852,

Surveyed, by virtue of Virginia Land Office Treasury Warrant No. 20.062, dated 8th March 1852, for Andrew Sturgeon, 115 acres of Land in Lee County on the head of Whitley's Fork; Beginning at two small sugartrees on the north side of a spur, thence N.3°W. 14 poles to two sugartrees, N.43°W. 120 poles to two sugartrees and two Lynns near the top of a spur, N.18°E.38 poles to two chesnuts on a spur, N.28°E.40 poles to a sugartree, two ashes & a cherry tree on a point in the forks of two dry branches, N.23°W. 50 poles to a large red oak in the head of a cove, N.77°W. 32 poles to four chesnut oaks on top the 9 mile spur, S.26°W. 66 poles to a chesnut oak, a small red oak sapling & locust, S.3°W. 52 poles to three chesnut oaks on the south side of a spur, S.15°E. 76 poles to a triple lynn and large chesnut oak S.67°E. 37 poles to a maple & two locusts, S.46.E. 30 poles, to Saul's Rock, N.69°E.48 poles to the beginning.

This Survey is Void
& warrant lifted & Entered
at an other place

D. S. Dickinson D.S.
B. D. Martin S.L.C,

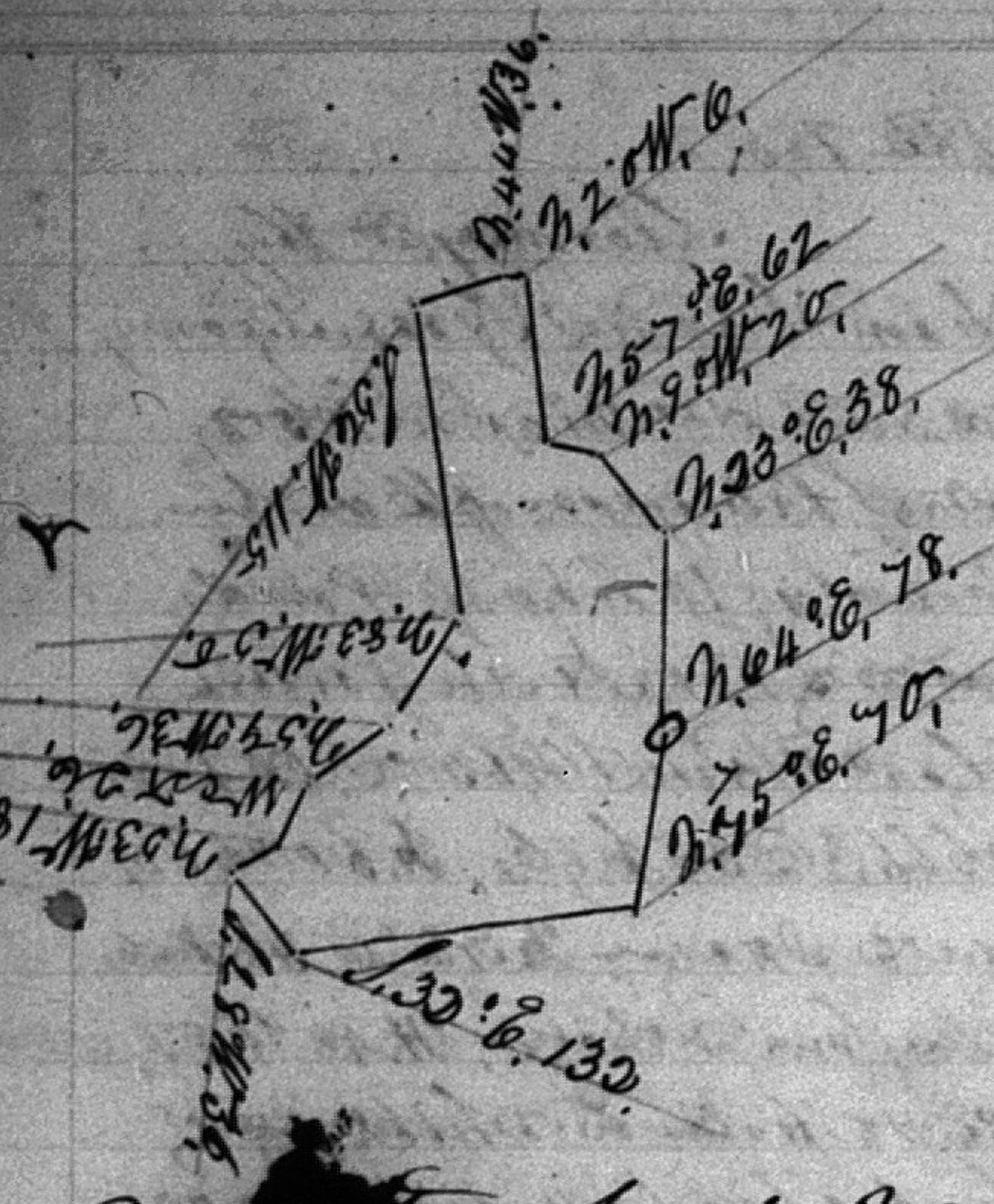

May 12th 1852.

Surveyed, by virtue of Virginia Land Office Treasury Warrant, No. 30.062 dated 8th March 1852 for Andrew Sturgeon 52 acres of land, & by Warrant No 20.043 dated 27th Febr. 1852, assee of B. D. Martin, [illegible] in all 130 acres of land in Lee County on the Roaring Fork of Powels River: Beginning at a sugartree & white walnut, corner to a 100 acre survey of sd Sturgeon's, N. 64° E. 78 poles to a red oak & black gum, N. 23° E. 38 poles to a sugartree & beech, N. 9 W. 20 poles to a spruce pine, N. 57° E. 62 poles to two spruce pine, and a birch, N. 20 W. 6 poles, to a beech & spruce pine corner to D. Borth's land, thence with a line thereof, N. 44 W. 36 poles, to a white oak & spruce pine, S. 56 W. 115 poles to a spruce pine and red oak on a flat Ridge, N. 83 W. 50 poles to a beech, sugartree & lynn near a branch, N. 59 W. 36 poles, to a birch & bunch of lynns on the bank of a branch, West 26 poles to a dogwood & chesnut, N. 53 W. 18 poles, to a bunch of lynns in a hollow, S. 28 W. 36 poles to a chesnut & chesnut oak on a ridge, S. 32° E. 132 poles to two beeches on the west bank of sd River, N. 75° E. 70 poles to the beginning.

D. S. Dickinson D.S.
B. D. Martin S.L.C.

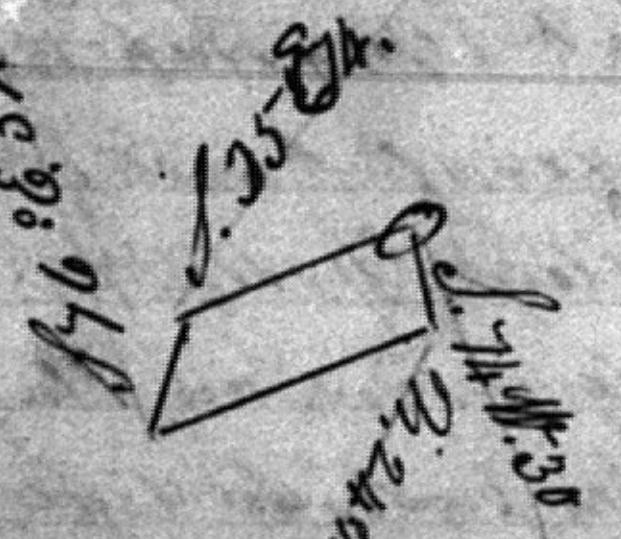

May 12th 1852.

Surveyed by virtue of Virginia Land Office Treasury Warrant No. 20.043 dated 27th Febr. 1852, for Andrew Sturgeon assee of B. D. Martin 15 acres of land in Lee County on the Roaring Fork of Powels River: Beginning at a white oak & sugartree & spruce pine corner to a survey made for David Borth, S. 74 W. 30 poles to a white oak, ironwood & maple, N. 24 W. 92 poles to a white oak and hickory on the East side of the Fork Ridge S. 76° E. 37 poles to a birch & spruce pine on the East side of sd River, S. 25° E. 74 poles to the beginning.

D. S. Dickinson D.S.
B. D. Martin S.L.C.

May 13th 1852.

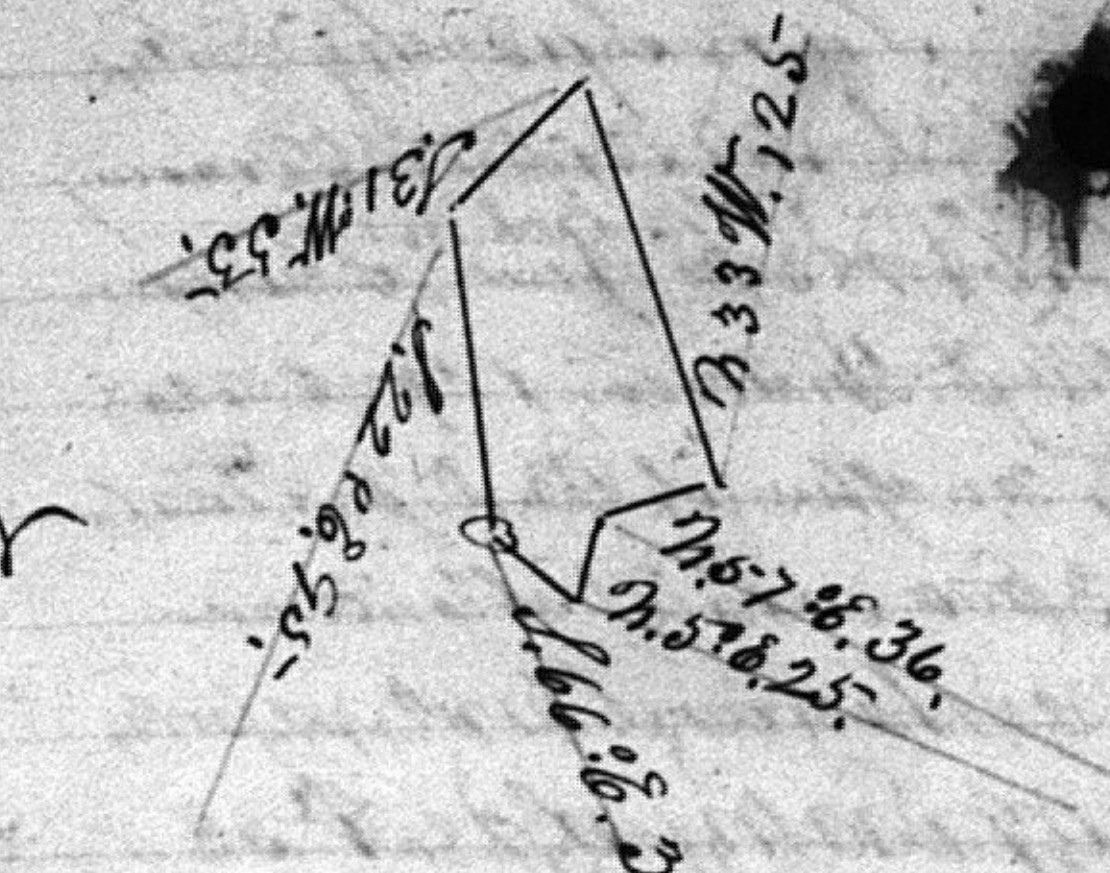

Surveyed by virtue of Virginia Land Office Treasury Warrant No 20.043, dated 27th Febry. 1852, for Andrew Sturgeon assee of B. D. Martin, 41 acres of land in Lee County on the Roaring fork of Powell River: Beginning at a white oak & spruce pine, S.66°E.34 poles to two white oaks on a small drain N.5°E.25 poles to a dogwood and black oak, N.57°E.36 poles to a white oak & two hickories, N.33 W. 125 poles to a spruce pine & chesnut on the west side of the Cain patch Fork S.31 W. 55 poles, to a stake in sd Sturgeon's line, & with sd line, S.22°E.95 poles to the beginning.

D.S. Dickinson D.S.
B. D. Martin S.L.C.

May 14th 1852.

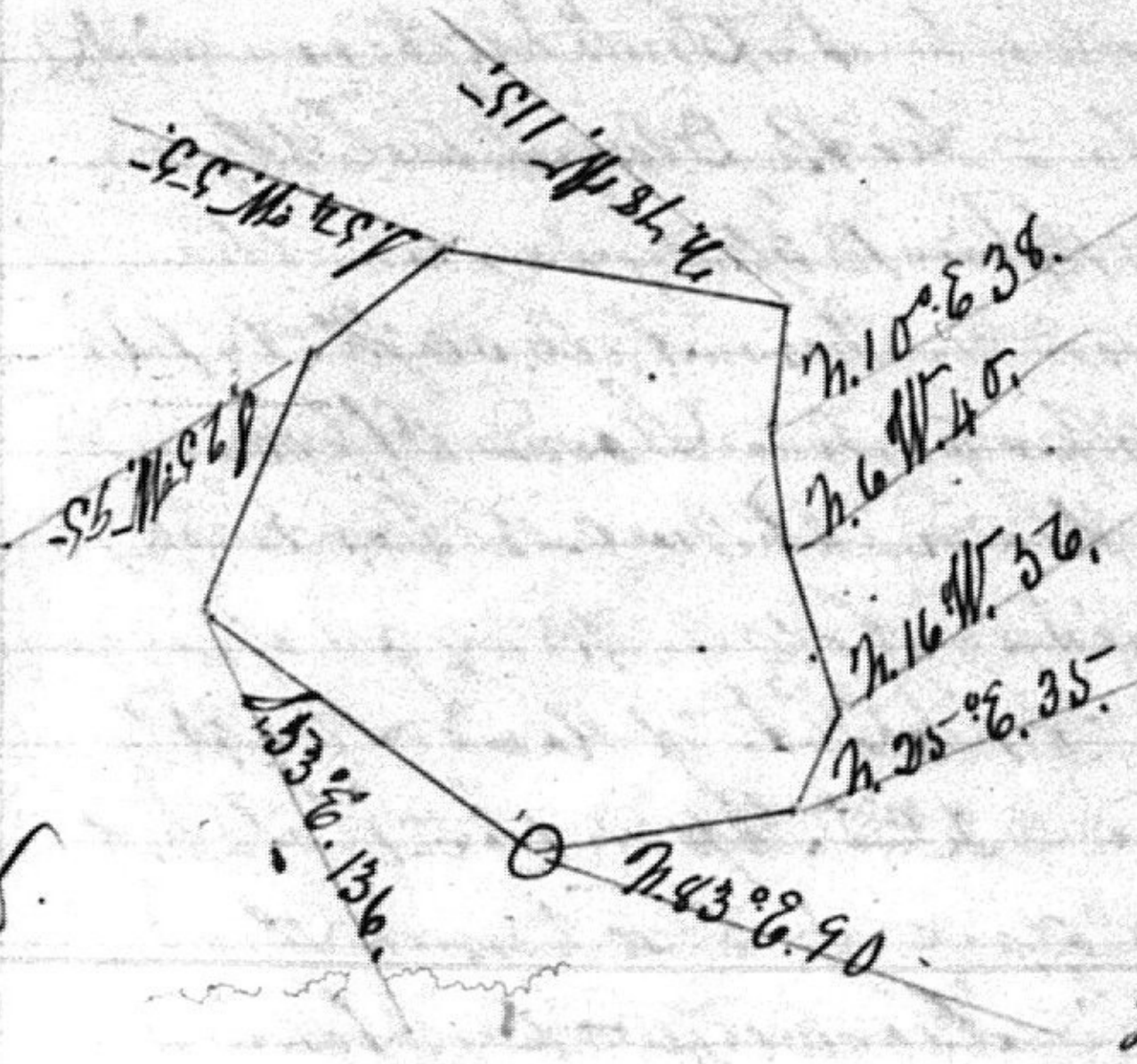

Surveyed by virtue of Virginia Land Office Treasury Warrant No. 20.043. dated 27th Febr. 1852, for Ira Stedham, assee of B. D. Martin, 173 acres of Land in Lee County on the bear pen branch: Beginning at two white oaks, corner to Jas Stedham's land, thence N.83°E.90 poles, to a chesnut & sourwood on a spur, N.25°E.35 poles to a large white oak, N.16 W. 56 poles, to a maple & beech, N.6 W. 40 poles, to a buckeye on the bank of a branch, N.10°E.38 poles, to a white oak in a flat, N.78 W. 115 poles, to three dogwoods and a hickory on the East side of a ridge, S.54 W. 33 poles to a chesnut & chesnut oak on a ridge, S.25 W. 95 poles to three chesnut oaks on a ridge, S.53°E.136 poles to the beginning.

D. S. Dickinson D.S.
B. D. Martin S.L.C.

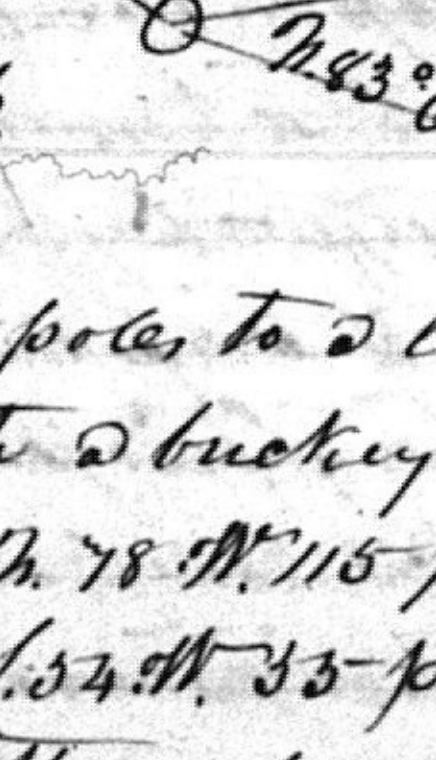

May 14th 1852

Surveyed by virtue of Virginia Land Office exchange Treasury Warrant No. 2629 dated 19th Dec. 1832 for Carr Baily Sr assee of William Parsons's assee &c 47 acres of Land in Lee County on both sides of Stockers Knob. Beginning at pointers on the North side of said Knob, corner to a Survey made in the name of S.S. Slemp & with a line thereof N 65 E 116 poles to a poplar hickory & Gum, corner to a Survey made in the name of William Parsons & with lines thereof S 53 E 38 poles to a hickory, Locust, dogwood & Chesnut oak, on the top of said Knob, S 30 E 60 poles passing said Parsons's Corner to a stake, on William Hubbs's line & with the same S 87½ W 154 poles to a stake. Thence N 30 W 80 poles to the beginning

Carr Baily D.S.
B.D. Martin S.L.C.

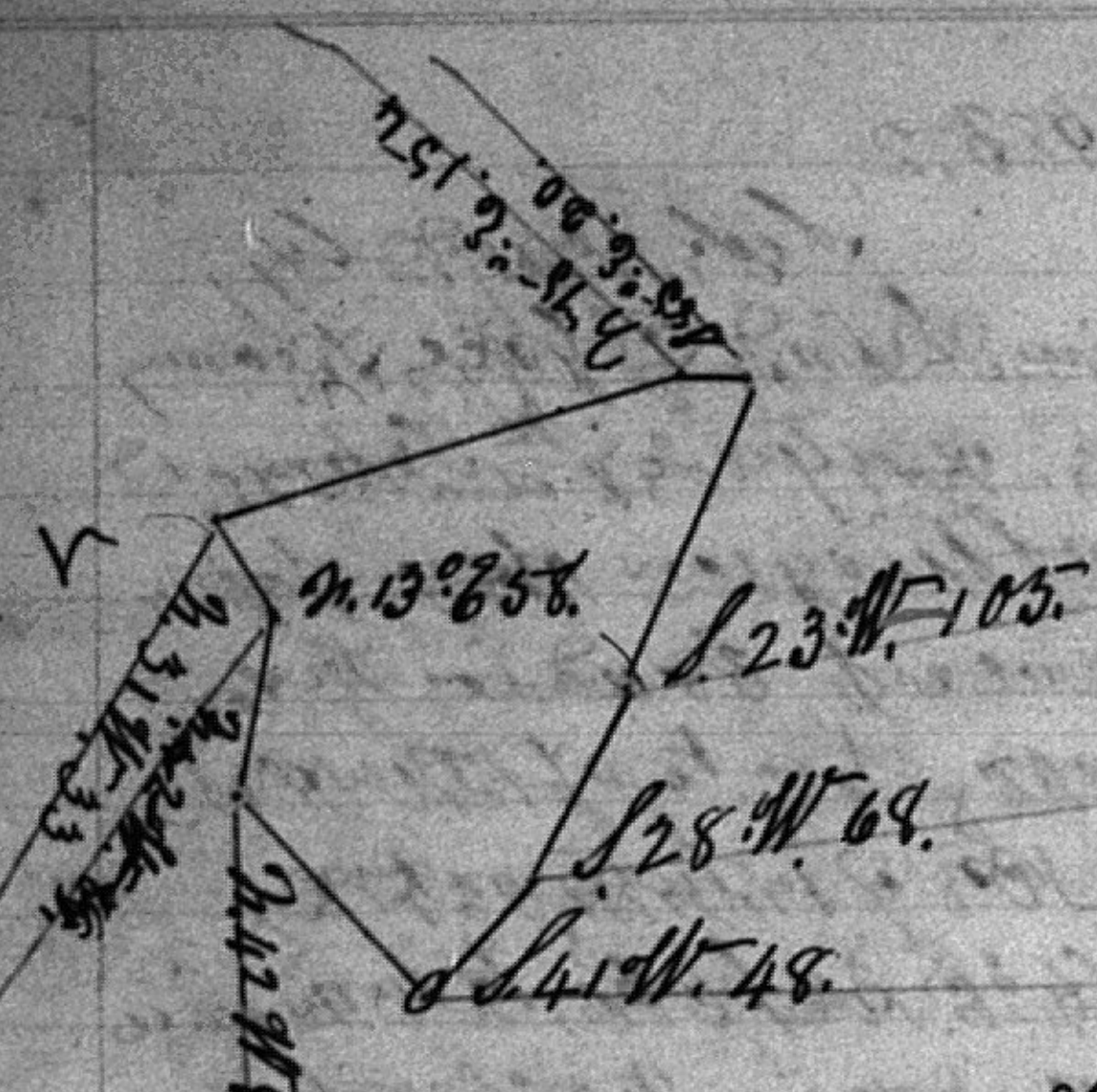

May 14th 1852,

Surveyed, by virtue of Virginia Land Office Treasury Warrant No. 20.043, dated 27th Febr. 1852, for Adam Stedham, assee of B. D. Martin 109 acres of land in Lee County on the waters of Powels River: Beginning at two white oaks, corner to James Stedham's land, thence S.41W. 48 poles to a spruce pine near large rocks, S.28.W. 68 poles to a chesnut & black gum, S.23W. 105 poles to a poplar on the East side of a ridge, S85°E. 20 poles to a gum & poplar N.75°E. 154 poles to a chesnut oak in Jas Stedham's line, & with his lines, N.31W. 33 poles to a chesnut & chesnut oak on a ridge, N.13°E. 58 poles to a stake on the Fork ridge, N.42W. 88 poles to the beginning,

D. S. Dickinson D.S.
B. D. Martin S.L.C.

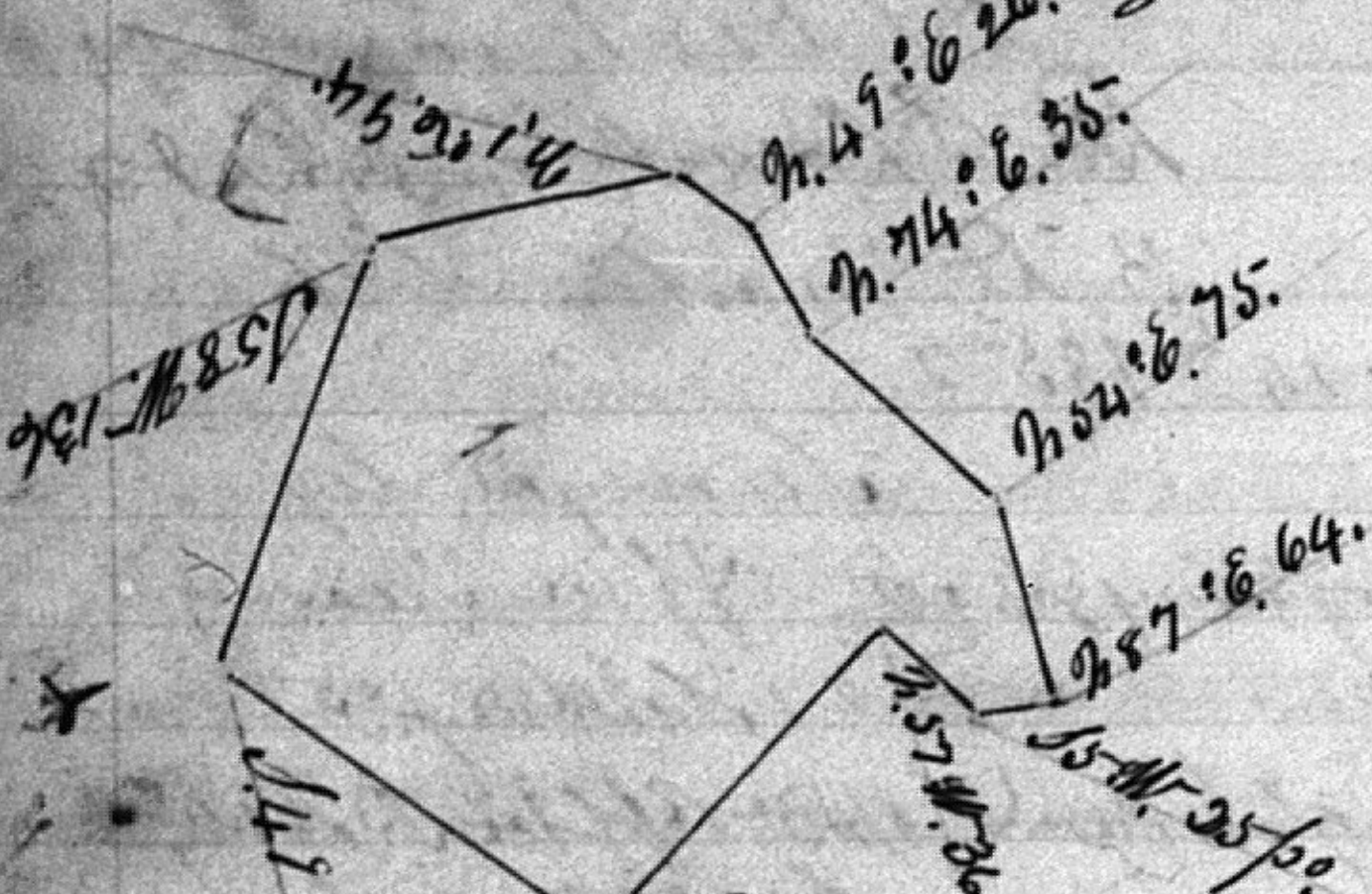

May 14th 1852,

Surveyed, by virtue of Virginia Land Office Treasury Warrant No. 20.043, dated 27th Febr. 1852, for Jesse Boggs assee of B. D. Martin, 81 acres of land & by Wt. No. 19.689, dated 23rd Septr 1851, assee of James Cabbine assee of Dickinson & Hoak, 135 acres, in all 206 acres of land, in Lee County on the Roaring Fork of Powels River: Beginning at a spruce pine & chesnut, corner to a survey made for Andrew Sturgeon, thence with lines thereof, S.33°E. 125 poles to a white oak & two hickories, S.57°W. 36 poles to a black oak, S.5°W. 25 poles to two white oaks, on a drain N.87°E. 64 poles, leaving sd Sturgeon's line, to a chesnut oak on a ridge N.54°E. 75 poles to a black oak on the north side of a ridge, N.74°E. 35 poles to a chesnut oak on a ridge, N.49°E. 26 poles to a double maple & beech N.1°E. 94 poles to a cucumber on a ridge in a low gap N.58W. 136 poles to two spruce pines on the west side of the Cain patch fork, S.49°E. 137 poles to the beginning,

D. S. Dickinson D.S.
B. D. Martin S.L.C.

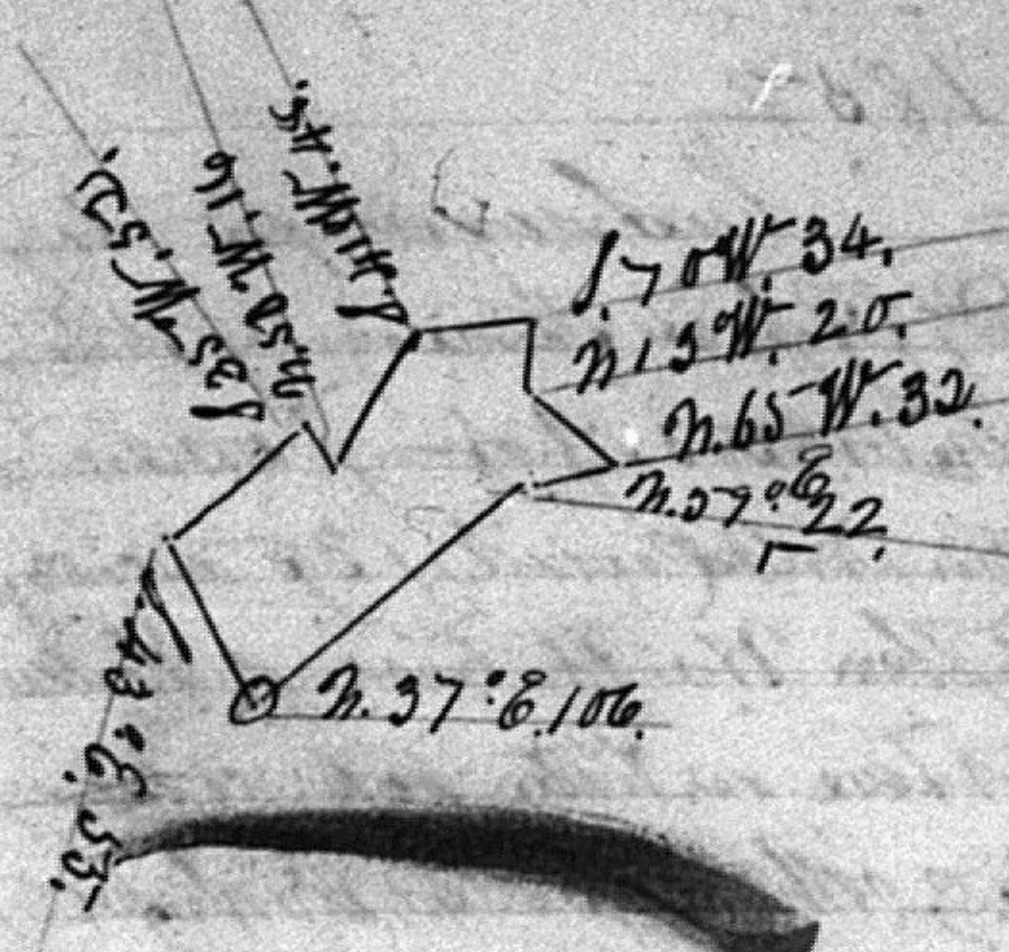

May 15th 1852.

Surveyed, by virtue of Virginia Land Office Treasury Warrant No. 17.081. dated 22nd March 1848, for William Boggs assee of B. D. Martin assee, 38 acres of land in Lee County on the Cain Patch Fork of Powels River: Beginning at a red oak, maple & spruce pine on a branch, N. 37°E. 106. poles to a maple & small chesnut-oak on the top of a ridge, N. 57°E. 22 poles to a double chesnut & dogwood, N. 65 W. 32 poles to a small poplar, N. 13 W. 20 poles to a chesnut, S. 70 W. 34 poles to a maple & hickory, S. 41 W. 48 poles to a large chesnut and dogwood, N. 50 W. 16. poles to a white oak & chesnut oak S. 35 W. 52 poles to a maple & white oak East of King's lick, S. 43°E. 55 poles to the beginning.

D. S. Dickinson D.S.
B. D. Martin S.L.O.

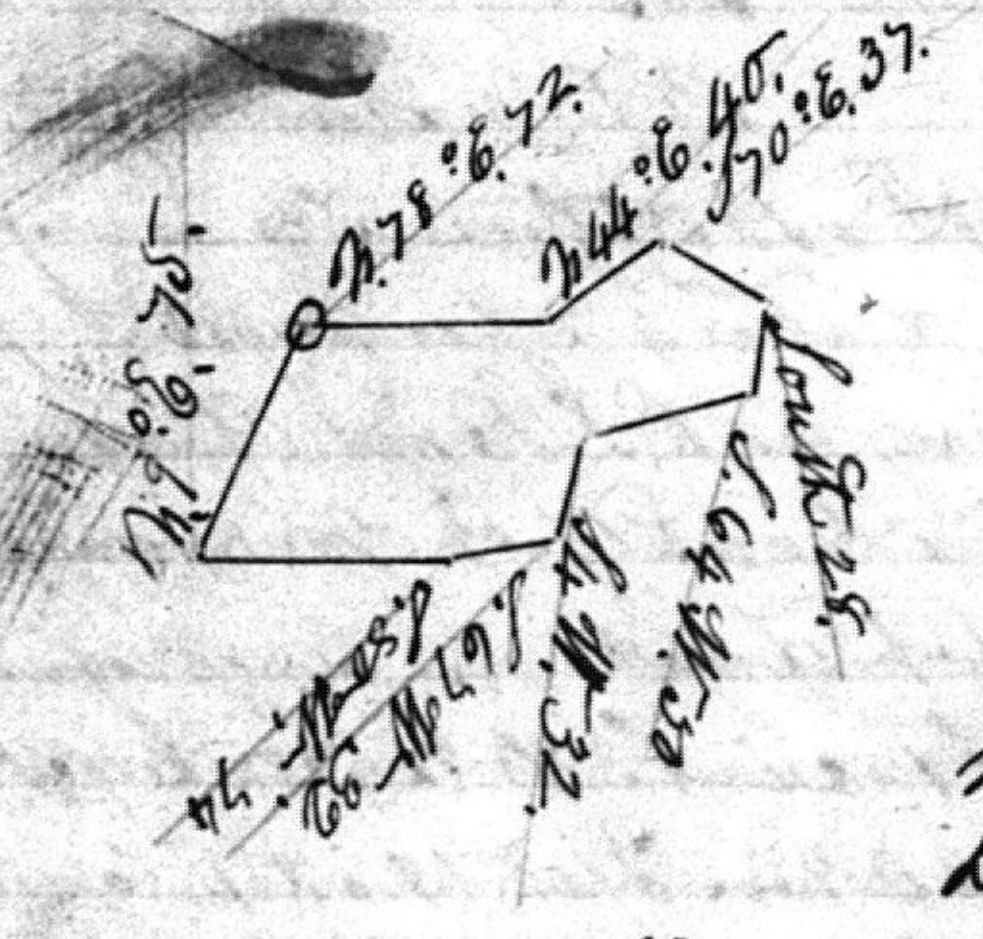

May 15th 1852,

Surveyed, by virtue of Virginia Land Office Treasury Warrant No. 19.689, dated 22nd Septr 1837, for David Boggs assee of James Clabtree, assee of Dickinson & Cook, 56 acres of land in Lee County on the waters of the Cain Patch Forks of Powels River: Beginning at two small poplars on a branch, N. 78°E. 72 poles to two beeches & a maple, N. 44°E. 40 poles to two lynns in a hollow, S. 70°E. 37 poles to a dogwood & black oak, South 28 poles to two dogwoods & a water oak, S. 64 W. 50 poles to a black oak, S. 4 W. 32 poles to a red oak, S. 67 W. 32 poles to two chesnut oaks on a steep hill side, S. 80 W. 74 poles to two large poplars near the top of a ridge, N. 9°E. 75 poles to the beginning.

D. S. Dickinson D.S.
B. D. Martin S.L.O.

March 23rd 1852.

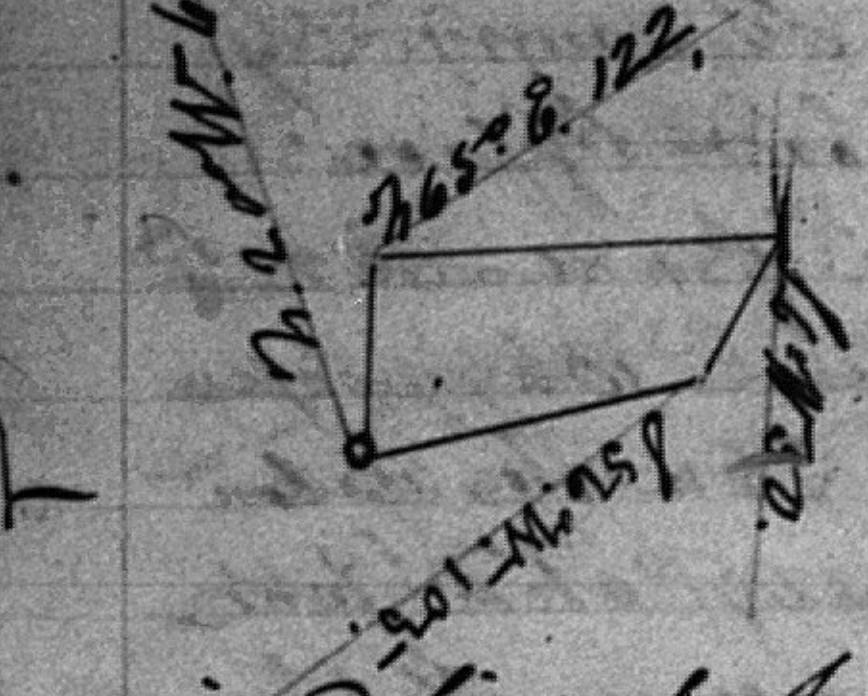

Surveyed by virtue of Virginia Land Office Treasury Wt No. 19.689, dated 22nd Septr 1851, for James Clotrie assee of Dickinson & Cook, 35 acres of land in Lee County on the North side of Wallen Ridge; Beginning at a stake on the top of sd Ridge, in a line of Jacob McPowers land, thence N. 20 W. 60 poles, with sd line, to a sugartree, corner to a 50 acre tract of Polly Hyden's, & with the same, N. 65° E. 122 poles to a dogwood, maple & stake, S. 6 W. 50 poles, leaving sd Polly Hyden's land & running with a line of Elias Fugate's land, to a stake on the top of sd Ridge, S. 56 W. 105 poles, with the same, to the beginning.

D. S. Dickinson D.S.
B. D. Martin S.L.C.

June 12th 1852.

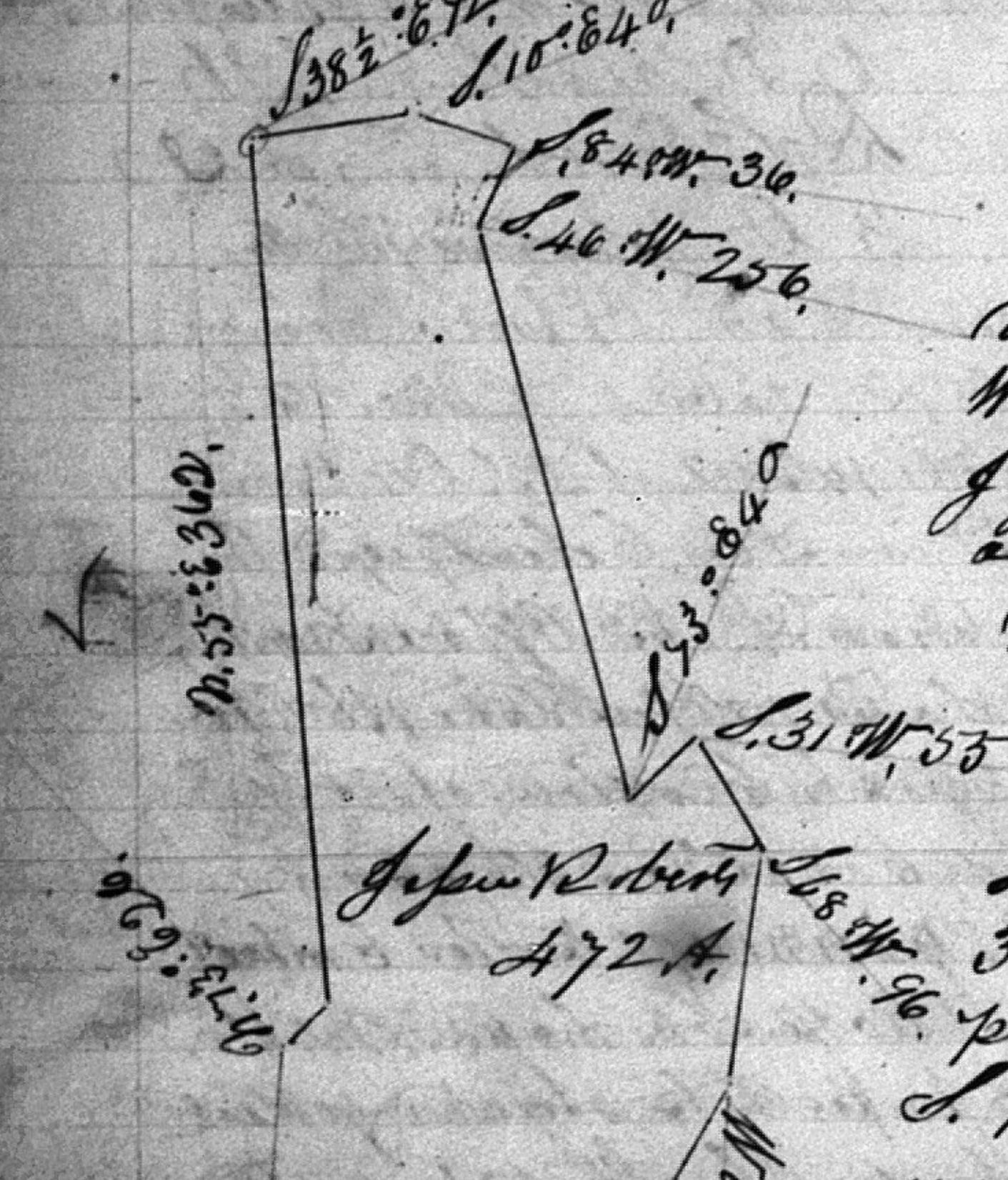

Surveyed by virtue of Virginia Land Office Treasury Warrant No. 20.272, dated 4th June 1852, for Jesse Roberts assee of D.S. Dickinson, 472 acres of land in Lee County on Newman's Ridge: Beginning at a white oak on a spur near George Wallen's, thence S. 38½° E. 72 poles to a beech & sugartree, corner to sd Wallen's land S. 10 E. 40 poles, with a line thereof, to a beech, S. 84 W. 36 poles to a beech near a sink S. 46 W. 256 poles to 4 poplars, corner to J. Johnston's land S. 73° E. 40 poles, with a line thereof, to a black walnut, cucumber and ash, S. 31 W. 55 poles, leaving sd Johnston's land, to three small poplars on sd Ridge, S. 18 W. 96 poles to a poplar & beech in the Tennessee line, West 200 poles, with sd line, to a bunch of lynns, corner to a survey of sd Roberts, in a line of N. Anderson's land, & with sd line, North 110 poles to a red oak on a rocky spur, N. 63° E. 136 poles, leaving sd line, to two small sugartrees in a line of another survey of sd Anderson's, S. 73° E. 26 poles to two buck-eyes, N. 55° E. 362 poles, passing sd Anderson's corner, to the beginning.

D. S. Dickinson D.S.
B. D. Martin S.L.C.

June 13th 1852,



Surveyed by virtue of Virginia Land Office Treasury Warrant No 20.272, dated 4th June 1852, for Jesse Roberts, assee of D.S. Dickinson 36 acres of land in Lee County on the waters of Black Water; Beginning at a hickory, dogwood, sourwood, red oak & beech, corner to a survey of Stephen Sergener's, and in a line of sd Roberts land, thence South 70 poles, with sd line, to a beech & hickory in the Tennessee line, East 68 poles, with sd line, to a white oak & gum, N.25°E. 76 poles, to a stake in a line of sd Roberts land, West 100 poles, with sd line to the beginning.

D.S. Dickinson D.S.

B.D. Martin S.L.C.

June 14th 1852,

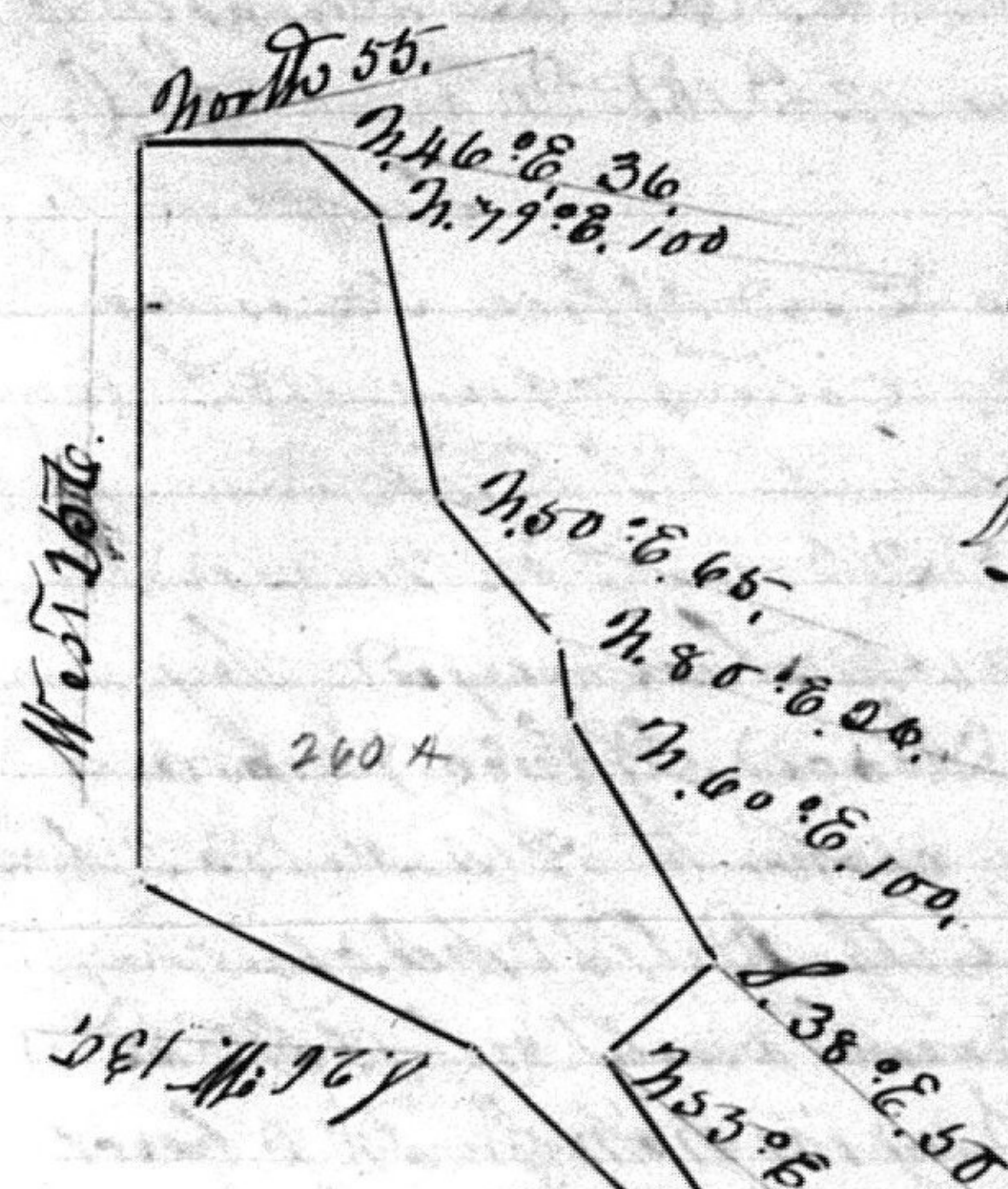

Surveyed by virtue of Virginia Land Office Treasury Warrant No 20.272, dated 4th June 1852, for Jesse Roberts, assee of D.S. Dickinson 260 acres of land in Lee County on the waters of Black Water; Beginning at a stake in the Tennessee line, thence North 55 poles to a chinquapin oak & hickory on Newman's Ridge, N.46°E. 36 poles to two chesnut oaks, N.79°E 100 poles to a hickory & oak corner to P. Babbs land, & with his lines, N.50°E. 65 poles, to a hickory and ash, N.80°E. 26 poles to a hickory and double cucumber, N.60°E. 100 poles to to two white oaks & a chesnut oak, corner to a survey made in the name of H. Dougherity, S.38°E. 50 poles, with a line thereof, to a white oak, hickory and black gum, N.53°E. 140 poles, to a white oak on top of a ridge, in a line of a 440 acre survey of sd Roberts, S.43°W. 170 poles, with sd line, to a white oak, beech and sugar tree on a steep bank near a branch, S.26°W. 130 poles, to a stake in the Tennessee line, West 256 poles, with sd line, to the beginning.

D.S. Dickinson D.S.

B.D. Martin S.L.C.

June 14th 1853.

Surveyed, by virtue of Virginia Land Office Treasury Warrant No 19.689, dated 22nd Septr 1851, for Wincright Lawson assee of James Clatthew, assee &c, 65 acres of land in Lee County on the East Fork of Blackwater: Beginning at a poplar & three beeches, corner to a survey made for Saml. Bledsoe, thence S. 5½ W. 132 poles, with a line thereof, to a stake & beech, N. 63 W. 80 poles to a hickory on a spur, N. 12 W. 12 poles to a beech, N. 47° E. 30 poles, to two poplars & a black oak on a spur, N. 66° E. 130 poles, to a stake in a line of a survey made for Isaac Bledsoe, S. 49° E. 57 poles to the beginning.

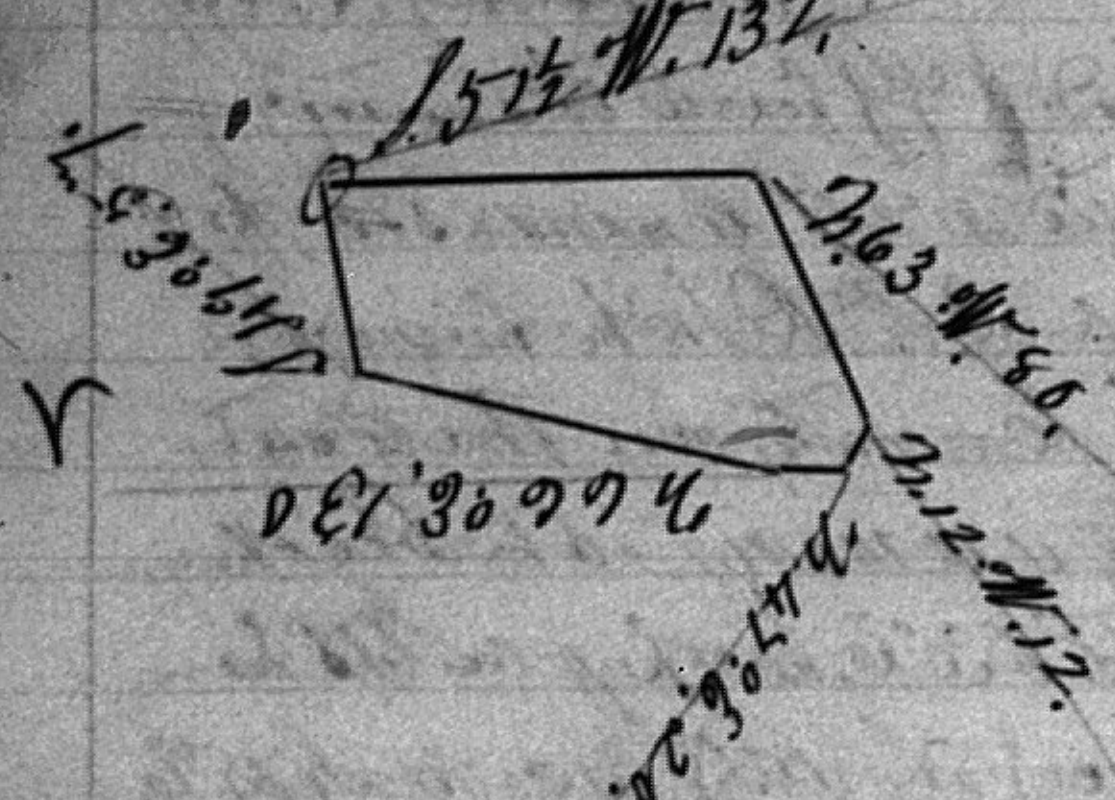

D. S. Dickinson D.S.
B. D. Martin S.L.C.

June 15th 1853.

Surveyed, by virtue of Virginia Land Office Treasury Warrant No. 20.272, dated 4th June 1852, for John F. Martin assee of D. S. Dickinson, 58 acres of land in Lee County on the East fork of Black Water: Beginning at a beech, sugar tree & white oak in a line of a survey made for Isaac Bledsoe, N. 72° E. 16 poles, to a lynn and beech, corner to a survey made for Samuel Robinett, & with line thereof, N. 46° E. 194 poles, to a stake, beech and two dogwoods, S. 70 W. 220 poles, to a stake, S. 40° E. 83 poles, leaving sd. Robinett's survey, to the beginning.

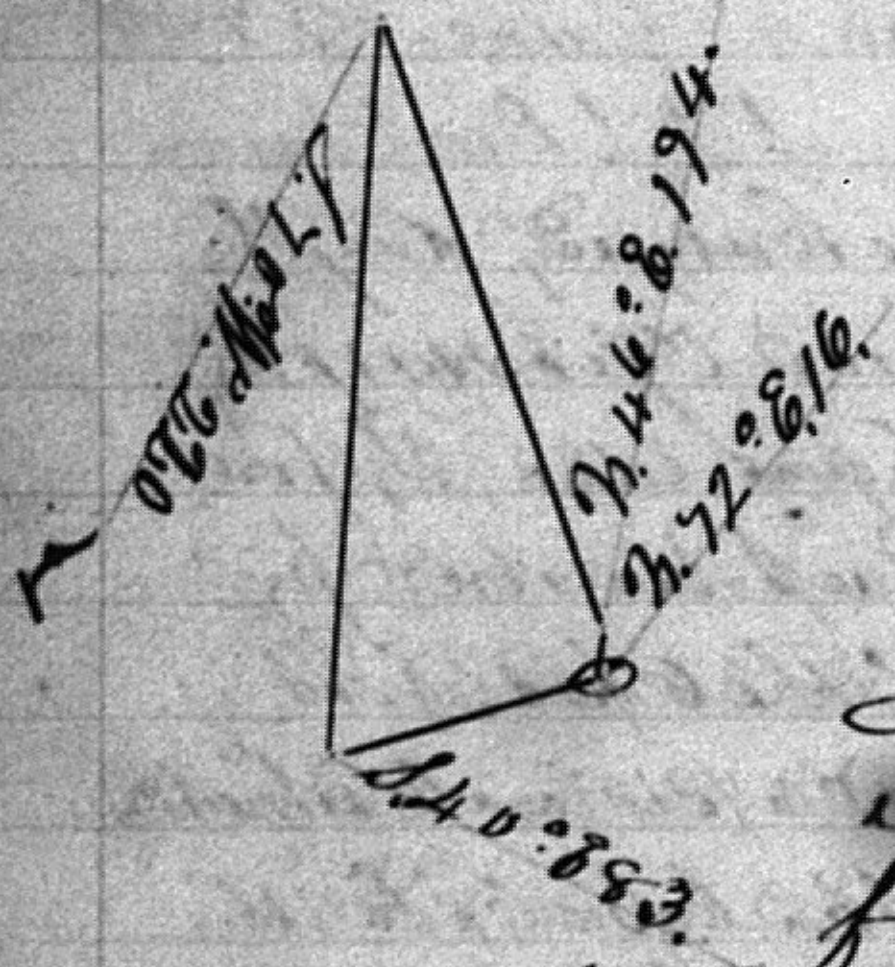

D. S. Dickinson D.S.
B. D. Martin S.L.C.

June 17th 1853.

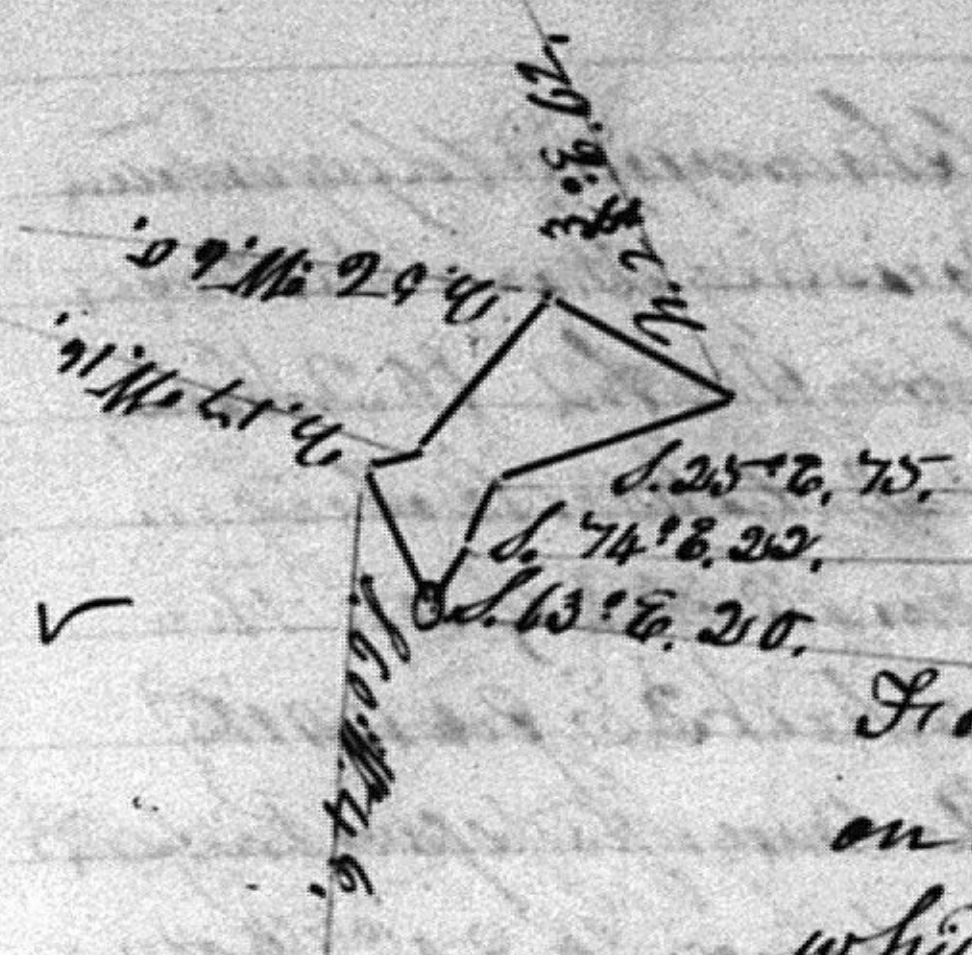

Surveyed by virtue of Virginia Land Office Treasury Warrant No. 20.272, dated 4th June 1852, for John H. Martin, assee of D.S. Dickinson, 20 acres of land in Lee County on the East Fork of Black water: Beginning at a beech on the bank of sd. Creek, thence S.63°E. 20 poles to a white oak, corner to a survey made for H. Lawson, S.74°E. 22 poles, with a line thereof, to a small hickory sprout, S.25°E. 75 poles, to twelve black oaks, corner to a survey made for Jas. Bowens, N.23°E. 62 poles, with a line thereof, to a black oak & ash, N.56°W. 60 poles, with a line of Sampson Blesoe's land, to two sugar trees & a white oak, N.17°W. 16 poles, leaving Blesoe's land, to a stake on the south bank of sd. Creek, S.60°W. 46 poles, crossing sd. Creek, to the beginning.

D.S. Dickinson D.S.
B. D. Martin S.L.C.

June 17th 1853.

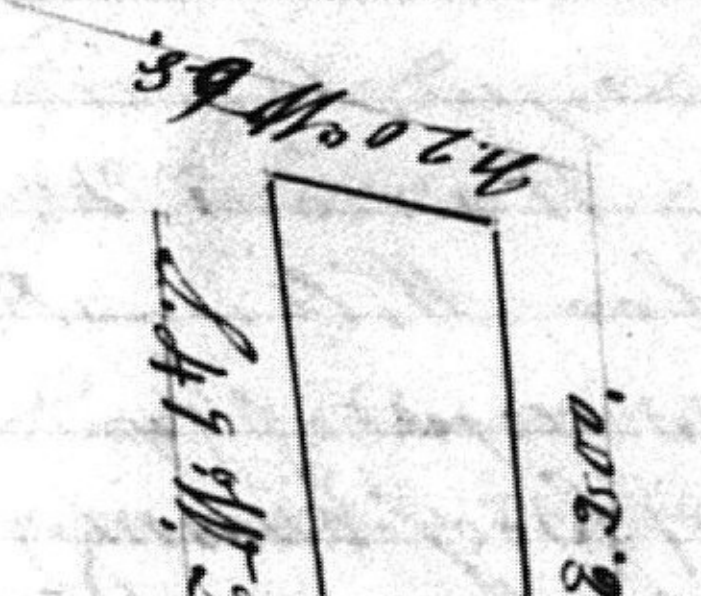

Surveyed by virtue of Virginia Land Office Treasury Warrant No. 20.272, dated 4th June 1852, for Isaac Osborne, assee of D.S. Dickinson, 77 acres of land in Lee County, on the East Fork of Black Water: Beginning at a red oak & gum on the top of a ridge, thence S.31°E. 56 poles to a a white oak, poplar & hickory, thence N.53°E. 200 poles to a poplar, N.20°W. 68 poles to a white oak & gum on the top of a ridge, near a path, S.49°W. 224 poles to the beginning.

D.S. Dickinson D.S.
B. D. Martin S.L.C.

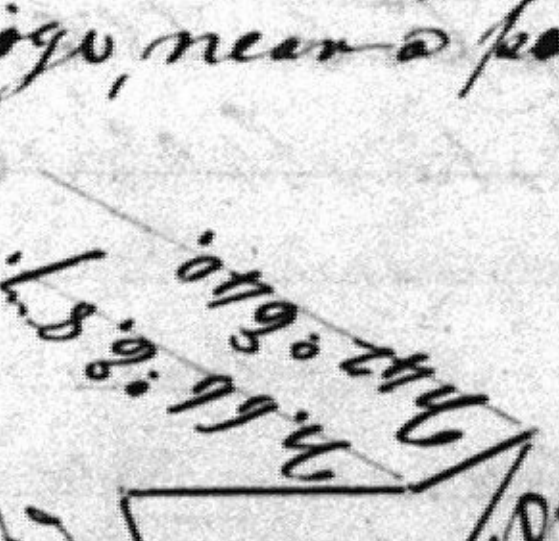

June 18th 1853.

Surveyed by virtue of Virginia Land Office Treasury Warrant No. 20.272, dated 4th June 1852, for Ned Sisemore, assee of D.S. Dickinson, 47 acres of land in Lee County on the waters of the North Fork of Clinch River: Beginning at a beech on the west side of a ridge, thence S.3°W. 150 poles, with a line of a survey made for Geo. Wallen, to a black oak & dogwood on the south side of a ridge, N.42°E. 40 poles, to a poplar, corner to Z. Minor's land, N.66°E. 87 poles, with a line thereof, to a beech & white oak, N.49°W. 126 poles, leaving Minor's land, to the beginning.

D.S. Dickinson D.S.
B. D. Martin S.L.C.



June 18th 1852.

Surveyed, by virtue of Virginia Land Office Treasury Warrant No 50.273, dated 4th June 1852, for John F Martin, assee of D.S. Dickinson, 24 acres of land in Lee County on the North side of Newman's Ridge:— Beginning at four poplars & a beech, corner to Johnston's land, N.46°E. 240 poles, with lines of Jesse Robert's land, to a beech near a sinks (on the corn dam) N. 84°E. 30 poles, to a beech on the East side of a ridge, South 34 poles, leaving said Roberts land, to a stake in a line of sd Johnston's land, S.84°W. 30 poles, to a red oak on a knowl, S.52°E. 216 poles, with another line of sd Johnston's, to the beginning.

D.S. Dickinson D.S.
B. D. Martin S.L.C.



June 16th 1852.

Surveyed, by virtue of Virginia Land Office Treasury Warrant No. 19.132, dated 21st March 1851, for William H. Hughes, assee of S. S. Stemp, 21 acres of land in Lee County on the River Ridge: Beginning at a black oak and corner to Nimrod Ely's land, thence North 37 poles to a chesnut oak & black gum on a line of a 50 acre survey made for Isaac Hughes, thence S.65°W. 210 poles, with sd line, to a hickory, thence corner to sd Wm. Hughes' land, N. 75°E. 200 poles to the beginning.

Carr Baily D.S.
B. D. Martin S.L.C.

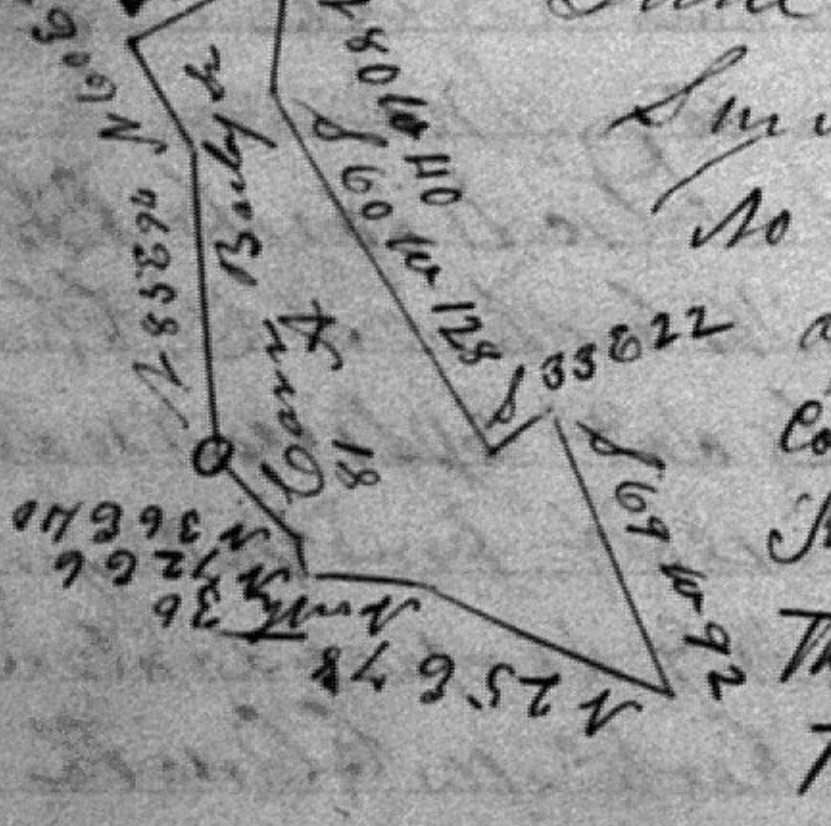

June 16th 1852

Surveyed by virtue of Virginia Land office Treasury Warrant No 20,174 dated 24th april 1852 for Carr Baily Sr. assee of John Riddle assee 81 acres of land in Lee County on Powels river & the north side of Stickers Knob. Beginning at a beech & gum at the mouth of the dry branch corner to a 200 acre survey made in the name of Joseph Head & with lines thereof N 85 E 94 poles crossing said river to a Sugar buckeye & cucumber N 60 E 35 poles to a black gum on an ivy spur. S 27 E 56 poles leaving said lines to a large poplar on a line of a survey made in the name of James Parsons & with lines thereof N 80 W 40 poles to a beech & chesnut oak in the gap of a ridge S 60 W 128 poles to 2 beeches S 33 E 22 poles to a stake on William Ward's line & with the same S 69 W 92 poles to a stake near the top of a ridge N 25 E 78 poles to a stake corner to another tract of said William Ward's land & with a line thereof North 36 poles to a spruce pine, corner to said Ward's land & on a line of the land of James Baily's Heirs & with lines thereof N 72 E 6 poles to a stake thence N 36 E 40 poles to the beginning

Carr Baily DS
B. D. Martin SLC

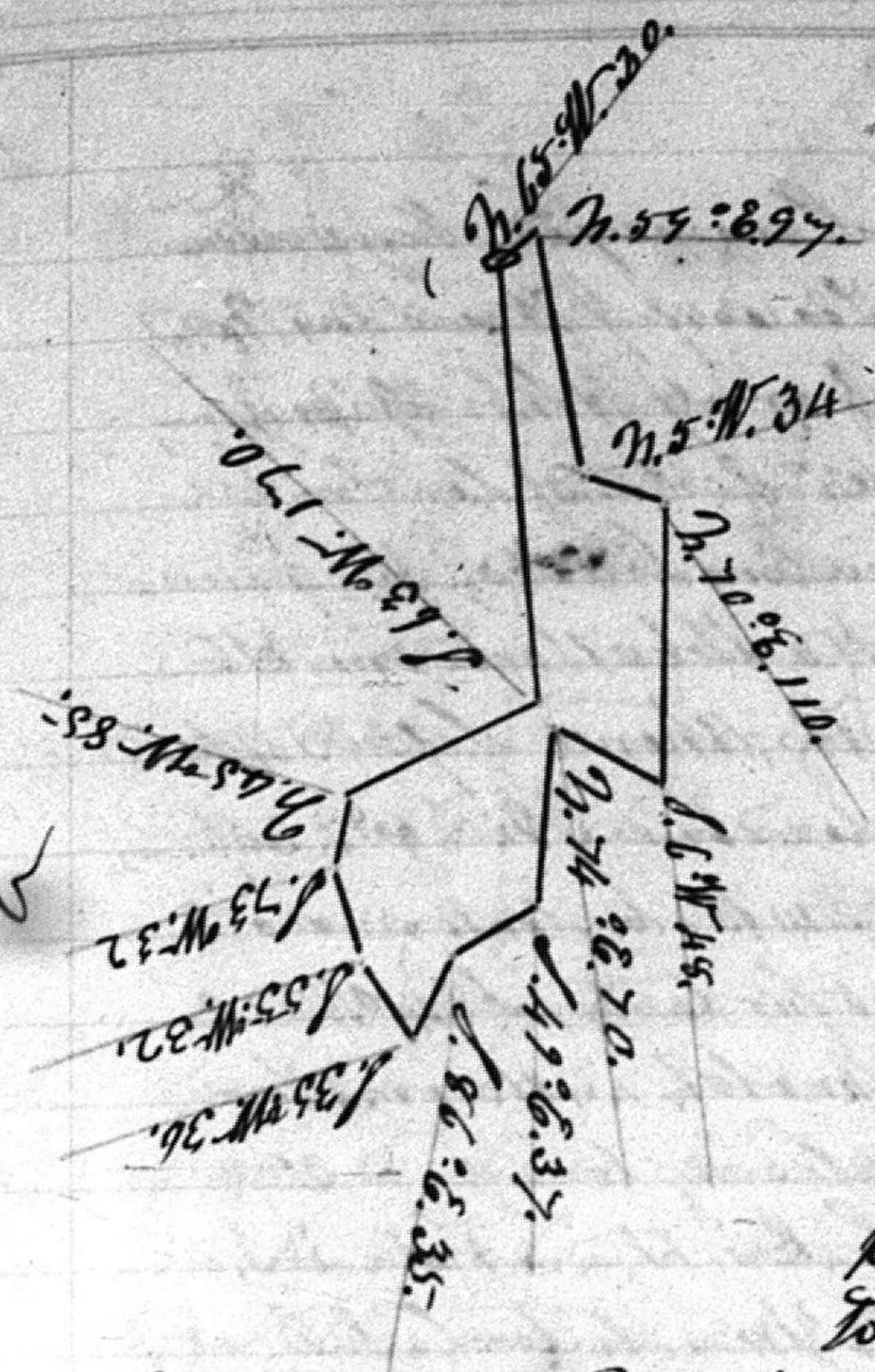

June 18th 1852.

Surveyed by virtue of Virginia Land Office Treasury Warrant No. 20.272, dated 4th June 1852, for Greenberry Wallen, assee of D.S. Dickinson, 84 acres of land in Lee County on Newmans Ridge: Beginning at Two chesnut oaks on the top of sd. Ridge, thence N. 65 W. 20 poles to a black walnut, corner to Johnston's land, & with lines thereof, N. 57°E. 97 poles to a poplar & hickory, N. 5°W. 34 poles to a black oak & hickory, N. 70°E. 110 poles to Two beeches & a poplar, S. 6 W. 48 poles to two poplars on the top of sd. Ridge, N. 74°E. 70 poles to a hickory & chesnut, S. 49°E. 37 poles to a hickory, S. 86°E. 35 poles to a black oak on a ridge, S. 35°W. 36 poles to a small black walnut, corner to a survey made for sd. Wallen and with lines thereof, S. 55°W. 32 poles to a red oak on a ridge, S. 73°W. 32 poles to a hickory below a ledge of rocks, N. 45°W. 85 poles to a stake on top sd. Ridge, S. 63°W. 170 poles to the beginning.

D.S. Dickinson D.S.
B. F. Martin S.L.C.



June 7th 1852.

Surveyed by Virtue of Virginia land office Treasury Warrant no 19.689 dated 22nd September 1851 for Greenbury Short, assee James Crabtree assee &c 62 acres of land in Lee County on the Rocky Ridge & on the waters of Indian Creek. Beginning at a Double Chesnut corner to Spencer Chadwell & M J Browns land & with a line of D Brown land N 62½ W 52 poles to a Chesnut oak & Black oak. Thence N 77 W 40 poles to three Chesnut oaks. S 68 W 62 poles to a Chesnut S 65 W 56 poles to a Stake in a line of a Survey of William Browns land & with the Same S 12 W 40 poles to a Black oak corner to a 10 acre Survey Pleasant Chadwells & with the Same S 70 E 24 poles to 3 dogwoods in a hollow corner to a Survey made for David Chadwell. N 70 E 172 poles with the line thereof to the Beginning

D.S. Dickinson D.S.
B. D. Martin S.L.C.

June 9th 1852.

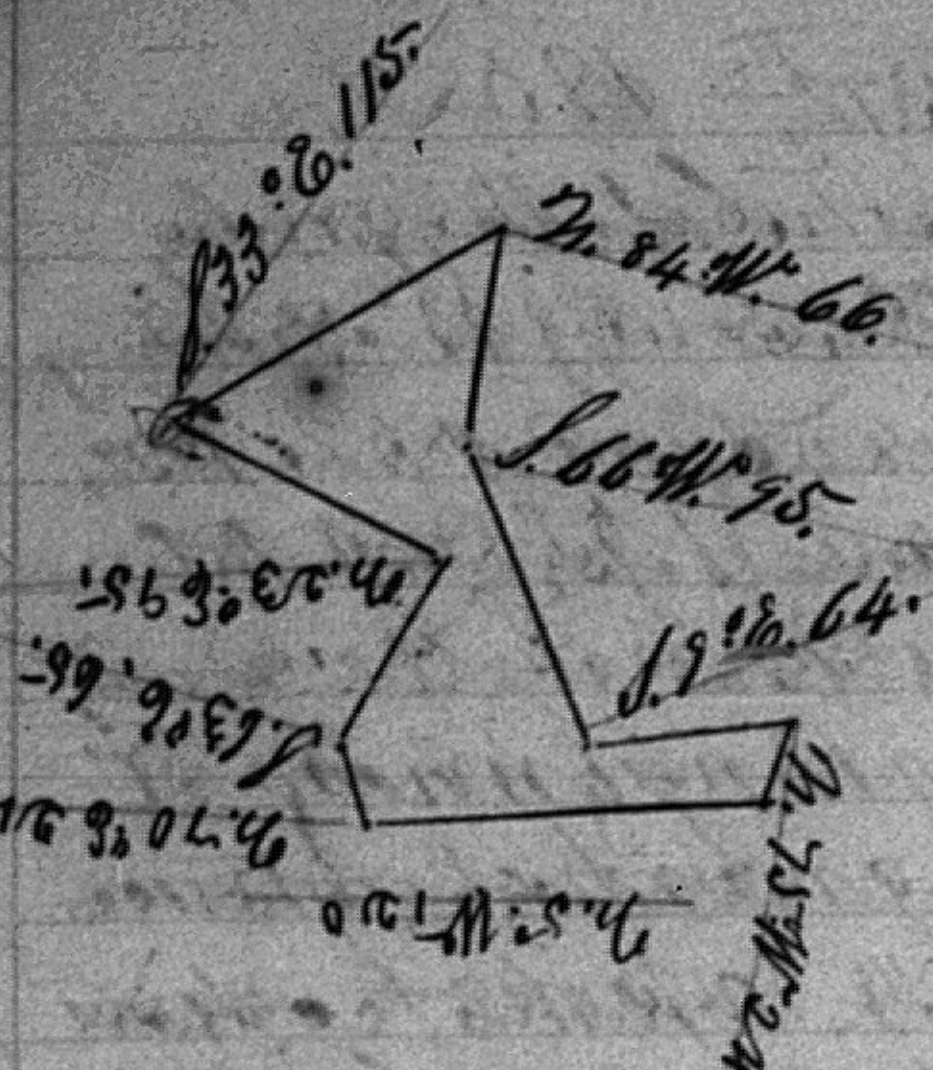

Surveyed, by virtue of Virginia Land Office Treasury Warrant No. 19.689, dated 22nd Septr 1851, for Emory Hobbs, asse of James Crabtree, asse &c, 62 acres of land in Lee County on the waters of Martin's Creek: Beginning at a stake corner to Hamblen's land & in a line of a survey made for D.C. Ewing, thence S. 33° E 115 poles, with a line of sd Hamblen's land to a white oak and popler in or near a line of a survey made by H. Hoover & with the same, N. 84 W. 66 poles to two white oaks, S. 66 W. 95 poles to a chesnut oak on a ridge, S. 9° E. 64 poles to a black oak & chesnut, corner to sd Hoover's land, N. 75° W. 24 poles, leaving Hoover's land, to a stake in the closing line of a 300 acre survey of Eads & Bales & with sd line, N. 5 W. 120 poles to a stake in a line of Joshua Ewing's land & with the same, N. 70° E. 24 poles to two white oaks, S. 63° E. 65 poles, leaving sd J. Ewing's & running with a line of sd D.C. Ewing's land, to a sugartree in a hollow near a branch, N. 23° E. 95 poles to the beginning.

D.S. Dickinson D.S.
B.D. Martin S.L.C.

June 9th 1852.

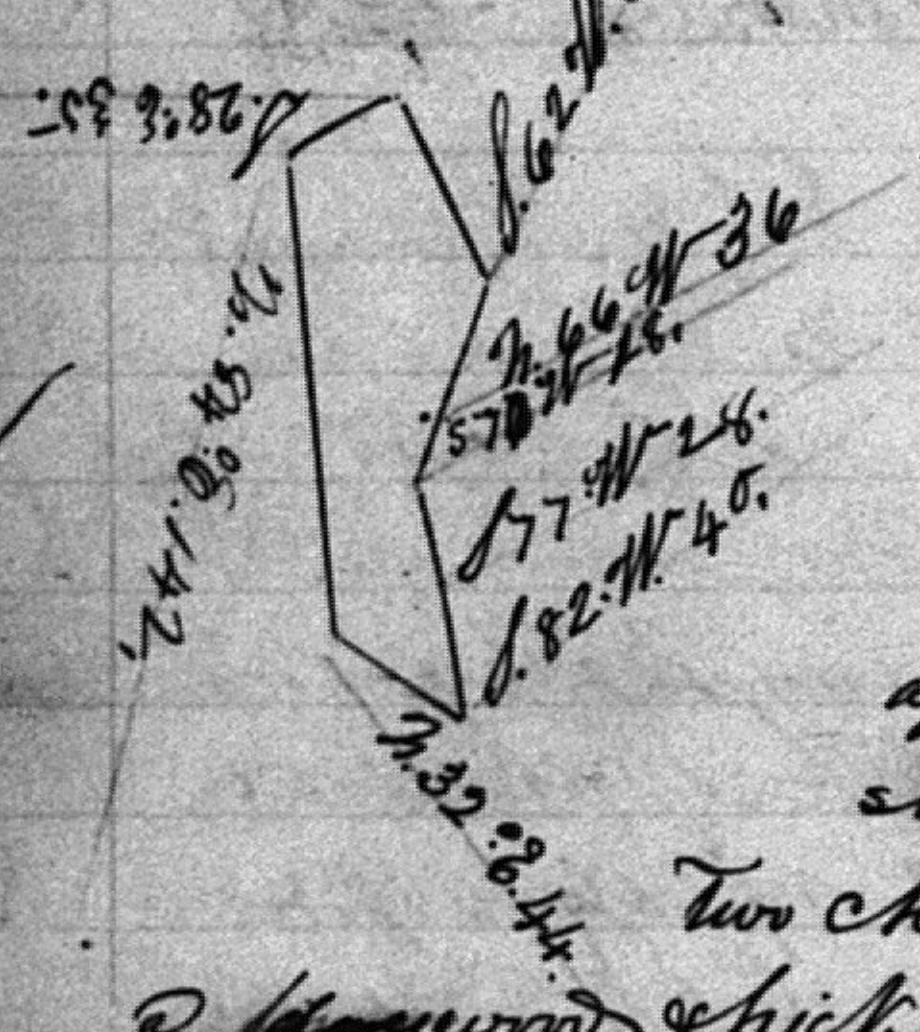

Surveyed, by virtue of Virginia Land Office Treasury Warrant No. 15.946, dated Febr. 26th 1846, for Preston Ely asse of B. D. Martin, asse &c, 41 acres of land in Lee County on the North side of the Poor Valley ridge: Beginning at a chesnut & two chesnut oaks on top of sd Ridge, thence N. 32° E. 44 poles to a dogwood & hickory on a line of a survey of Jacob Greybill's, thence, with lines thereof, S. 82 W. 40 poles to a chesnut & maple, S. 77 W. 28 poles to a double chesnut & maple, S. 70 W. 18 poles to a double chesnut, N. 66 W. 36 poles to a dogwood & sourwood, S. 62 W. 60 poles to a black oak oak & 3 small sourwoods S. 28° E. 35 poles, leaving sd Greybill's lines, to a stake, N. 84° E. 142 poles to the beginning.

D.S. Dickinson D.S.
B.D. Martin S.L.C.



June 17th 1852.

Surveyed, by virtue of Virginia Land Office Treasury Warrant No. 20.372, dated 4th June 1852, for John F. Martin assee of D.S. Dickinson 170 acres of land in Lee County on Newman's Ridge: Beginning at a forked horn beam & small hickory near a spring, thence S.21 W. 12 poles to a dogwood, S.44 W. 20 poles to two chesnut oaks, S.80 W.60 poles to a large chesnut, S.54 W. 80 poles to a chesnut oak west of a road, S.20°E.10 poles to two white oaks, a gum & poplar corner to 230 acre survey made for Jesse Roberts, thence with a line thereof, S 80°E. 285 poles to 3 white oaks & a poplar corner to sd 230 acre survey, thence, North, 160 poles, leaving sd survey, to a stake on the North side of sd Ridge, S.82 W. 140 poles to the beginning.

D.S. Dickinson D.S.
B. D. Martin S.C.

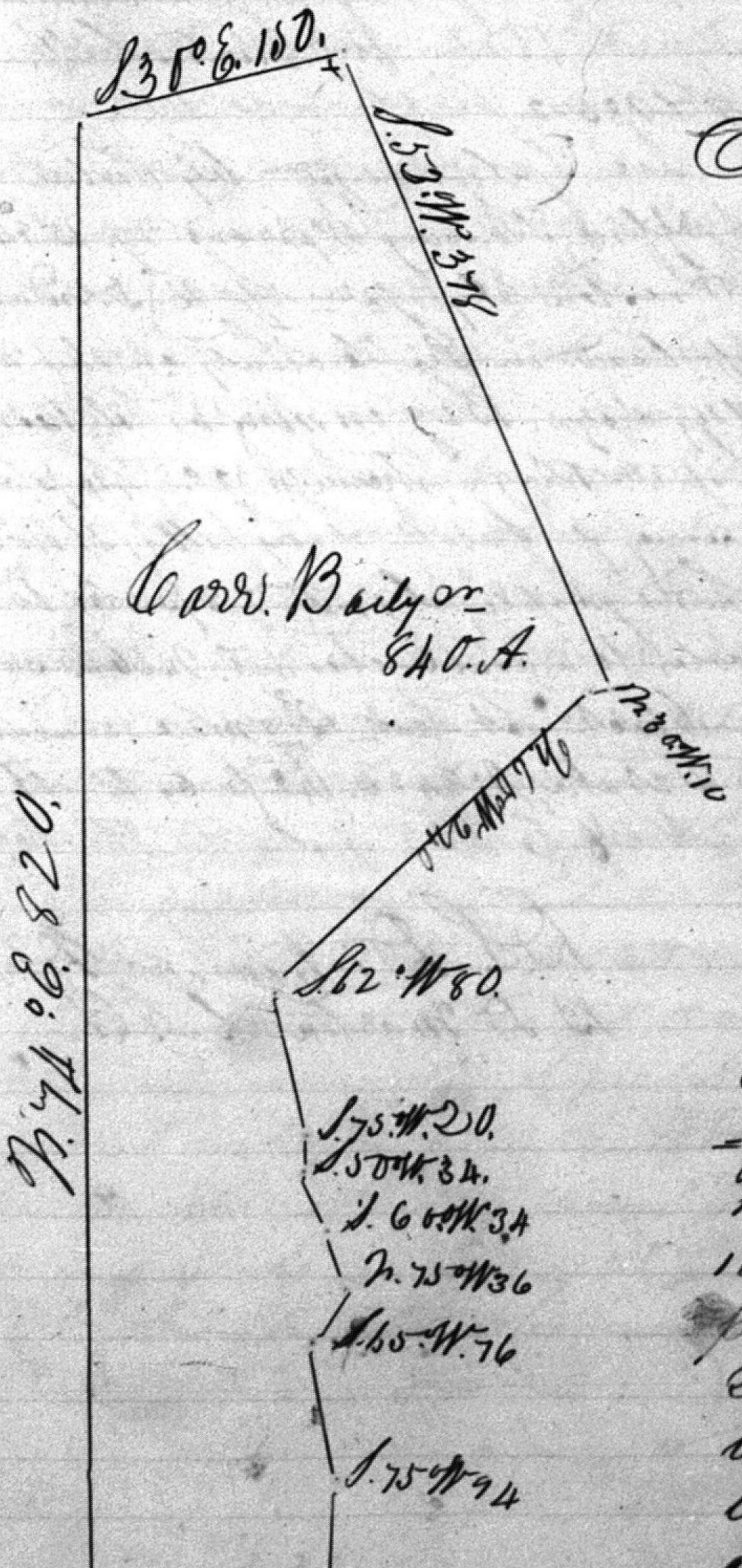

June 28th 1852.

Surveyed by virtue of Virginia Land Office Treasury Warrant No. 36.094 dated 17th March 1852, for Carr Baily Sr. assee of Wm Richmond, 560 acres of land and by Wt No. 18.180, dated 13th of Aug. 1850, assee of B. D. Martin, assee &c, 280 acres in all 840 acres of land in Lee County on the Stone Mountain Beginning at a poplar, hickory & chesnut oak on a spur of sd Mountain above the cedar cliff, thence S.52 W. 378 poles with a line of John C. Olinger's land, to two white oaks & a hickory on steep ground, thence N.30 W. 10 poles, leaving sd Olinger's line, to a white oak, black oak & maple on a ridge, corner to Reasor & Baily's land, thence N.60 W. 240 poles, with line thereof, to four chesnut oaks and a white oak on the top of sd Mountain, thence S.62 W. 80 poles to three black oaks, a birch and double chesnut on top sd

Mountain, thence S. 75 W. 20 poles, leaving sd Reasor's & Baily's land, to a black gum and chesnut, thence S. 50 W. 34 poles to three chesnut oaks among rocks, thence S. 60 W. 34 poles to two chesnuts, a black and white oak, thence N. 75 W. 36 poles to three chesnuts near Cox's gap, thence S. 65 W. 76 poles to two chesnut oaks, thence S. 75 W. 94 poles, to a chesnut & black gum by a large Rock (called the pounds), thence N. 10 W. 130 poles, leaving the top of sd Mountain, to a stake on the north side of sd Mountain, thence N. 74 E. 83 1/2 poles, to three chesnuts, a white oak and red oak on the top of sd Mountain, thence S. 30 E. 150 poles to the beginning.

Carr Baily D.S.
B. D. Martin S.L.C.

July 28th 1852

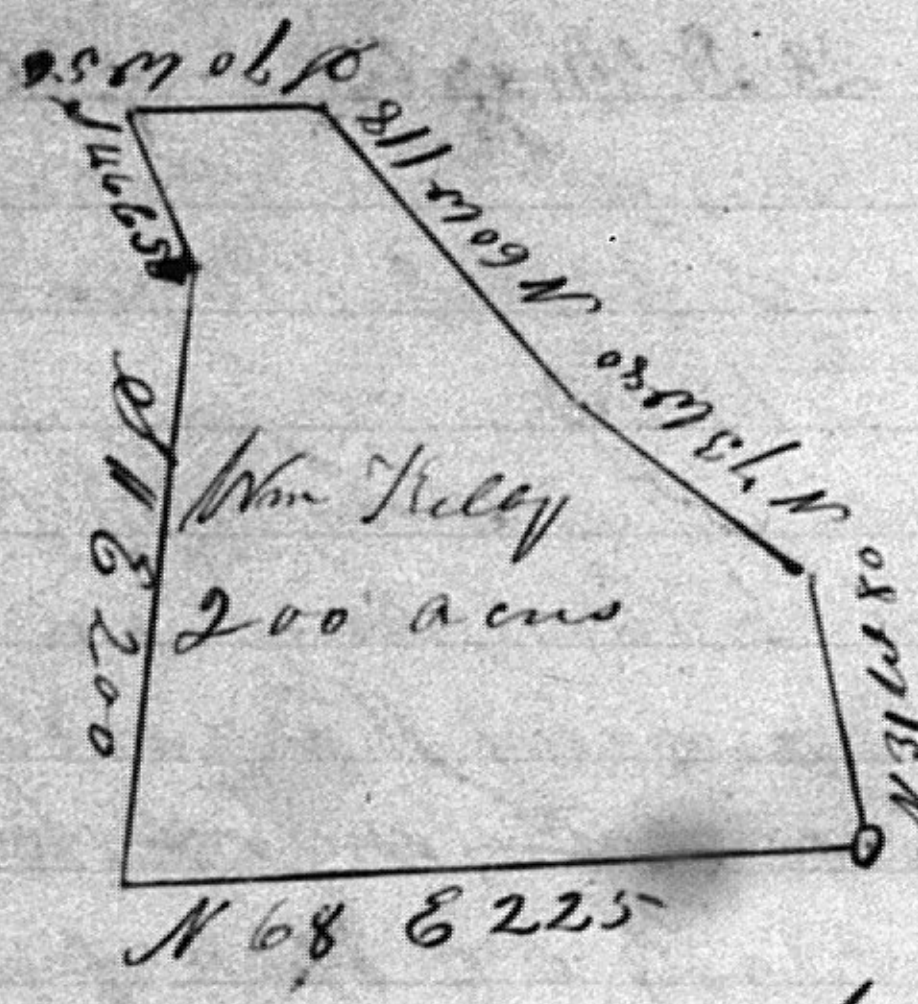

I have Surveyed by Virtue of Virginia Land office Treasury Warrant No 20.094 dated 17th March 1852 for William Kelly asse of William Richmond 200 acres of Land in Lee County on both Sides of the Pidgion fork. Beginning at two White oaks Spruce pine Sourwood maple & Dogwood on the north side of the brushy ridge. Thence N 31° W 80 poles to a beech maple & buckeye on the lick branch. Thence up sd branch N 13 W 80 poles to a large birch & beech. N 60° W 118 poles to two lynns & a beech. S 70° W 56 poles to two Chesnuts & a Chesnut oak on the top of a ridge. S 46 E 50 poles to two maples & a Chesnut oak. S 11° E 200 poles crossing the sd pidgion fork to a Stake on the brushy ridge. Thence N 68 E 225 poles to the beginning

Carr Baily S.L.C.

September 1st 1852

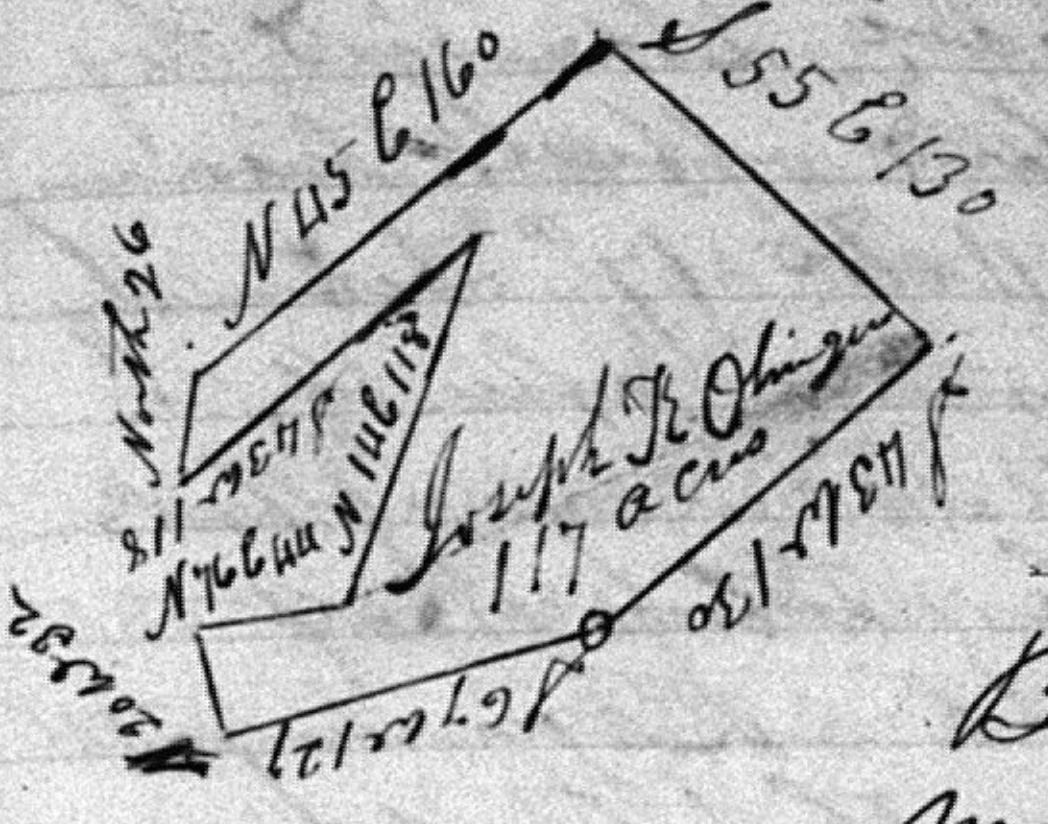

I have Surveyed by Virtue of Virginia Land office Treasury Warrant No 19,910 dated 17th January 1852 for Joseph K. Olinger 117 acres of Land in Lee County on the South Side of the Stone Mountain Beginning at 2 Water oaks a beech & a maple corner to sd Olinger land. Thence with his line S 67 W 127 poles to 2 red oaks a Chesnut oak & a white oak on a ridge. Thence N 20 W 32 poles to 2 Chesnuts a poplar & a white oak. corner of another tract of sd Olinger. and with lines thereof N 76 E 44 poles to a Chesnut oak & a Chesnut on top of a ridge. N 14 E 118 poles to a Stake. S 43 W 118 poles to a Chesnut & 3 Chesnut oaks the beginning corner of a 25 acre Survey of sd Olinger. thence North 26 poles to 3 Chesnuts & a Chesnut oak on top of a ridge above the Sergent improvement thence N 45 E 160 poles to 3 black oaks a birch & a Double Chesnut corner to C. Bailey, Martin S. Beason & Green Bailey land on top St. Mountain & with a line of the latter S 55 E 130 poles to a Stake in Benj. Davis' line. and with sd line S 43 W 130 poles to the beginning

Carr Bailey S.S.C

September 1st 1852

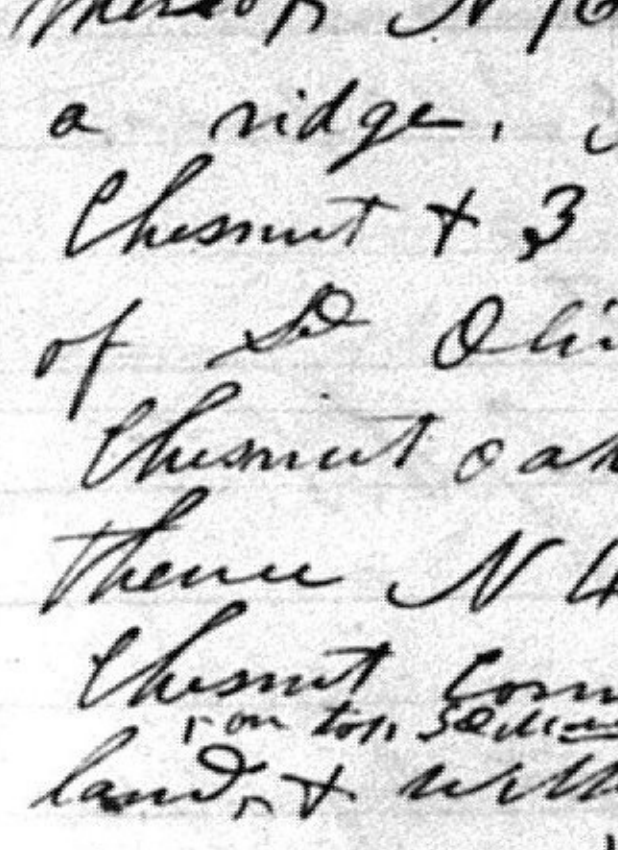

I have Surveyed by Virtue of Virginia Land office Treasury Warrant No 19,910 dated 17th January 1852 for Joseph K. Olinger 36 acres of land in Lee County on the South Side of the Stone Mountain. Beginning at 2 red oaks a Chesnut oak & a white oak. corner to 117 acre Survey made the Same day for sd Olinger. Thence with sd lines N 20 W 32 poles to 2 Chesnuts a poplar & a white oak near the Sergent improvement N 12 W 38 poles to a Chesnut & 3 Chesnut oaks. North 26 poles to 3 Chesnuts & a Chesnut oak on top of a ridge above the Sergent improvement. S 74 W 42 poles to 2 small red oaks & a Chesnut oak on a ridge. Thence South 115 poles to a Stake in the Shelby line. Thence East with sd line 70 poles to a Stake in sd Olinger line. Thence N 13 W 22 poles with sd line to the beginning

Carr Bailey S.S.C

September 2nd 1852

I have Surveyed by Virtue of Virginia land office Treasury Warrant No 20,017 dated 17th February 1852 for David Garrison assee of Carr Bailey assee &c 100 acres of land in Lee County on the North fork of Powels River & Cox's Creek. Beginning at a Sourwood & Maple on the bank of a dry branch. corner to a Survey made in the name of Hiram Cress. thence S 59° E 268 poles crossing the North fork to a White oak and maple on the North side of the Stone Mountain thence S 58° W 140 poles to a Stake. thence N 29 W 240 poles with the sd Cress line (at 50 poles) to the beginning



Carr Bailey S.L.C

September 9th 1852.

I have Surveyed by Virtue of Virginia Land office Treasury Warrant No 19,689 dated 22nd September 1851 for Charles Barker assee of B. D. Martin assee &c 200 acres of land in Lee County on the South side of the Stone Mountain Beginning at a poplar two Chesnuts & a hickory near a large Cliff of rocks. thence S 14½ W 156 poles down sd mountain with the Shilby line to a white oak & maple. where sd Barkers line intersects the Shilby line. thence S 88 W 18 poles with Barkers line to two White oaks on a line of Lazarus Mainous & James Flanary. thence with lines thereof. North 76 poles to a poplar & white oak by a small Sink hole. thence S 76° W 226 poles to a Chesnut white oak & gum on a rise. South 50 poles to a white oak & two gums in a hollow. thence S 88° W 25 poles leaving sd Mainous & Flanarys lines to a stake in a line of a 15 acre Survey made in the name of Henry Barker. thence N 45° W 20 poles with lines thereof to a white oak & Chesnut Stump near a branch. thence S 73° W 34 poles to a Stake. thence N 30° W 18 poles leaving sd lines & running up sd mountain to a red oak & white oak. N 61° W 40 poles to a black oak. white oak & beech. thence North 75 poles crossing the road to two chesnuts & two white oaks near the top of sd mountain thence N 81° E 410 poles to the beginning



Carr Bailey S.L.C

September 10th 1852

I have Surveyed by Virtue of Virginia Land office Treasury Warrant No 19.909 dated 17th January 1852. for Silas Flanary assee of Carr Baily assee &c 28 acres of land in Lee County on the poor Valley ridge Beginning at a Water oak & ash on top of sd ridge; corner to sd Flanarys land. Thence S 86° E 14 poles to a beech on a line of a 25 acre Survey made in the name William C. Thompson Thence N 43 E 30 poles with lines thereof to a birch Cucumber & red oak on a hill Side. Thence N 34° W 10 poles to a beech & gum near a path. Thence N 43° E 40 poles to a maple Sourwood & Dogwood N 83° E 35 poles to a Double maple beech & ash thence S 20° E 40 poles crossing sd ridge to a poplar on the Blubaugh line. thence with sd line N 66½ E 10 poles to a White oak Stump & a Stake on the Shelby line. Thence N 14½ E 54 poles with sd line to a Sugartree & two beeches on a line of Charles Barker: near the poor Valley branch. Thence N 81° W 72 poles with sd Barkers line to a buckeye in a flat corner of sd Barkers land & also a corner to a Survey made in the name of Lovel Sergent & with sd Sergents open line S 34° W 142 poles to the beginning

Carr Bailey S.L.C

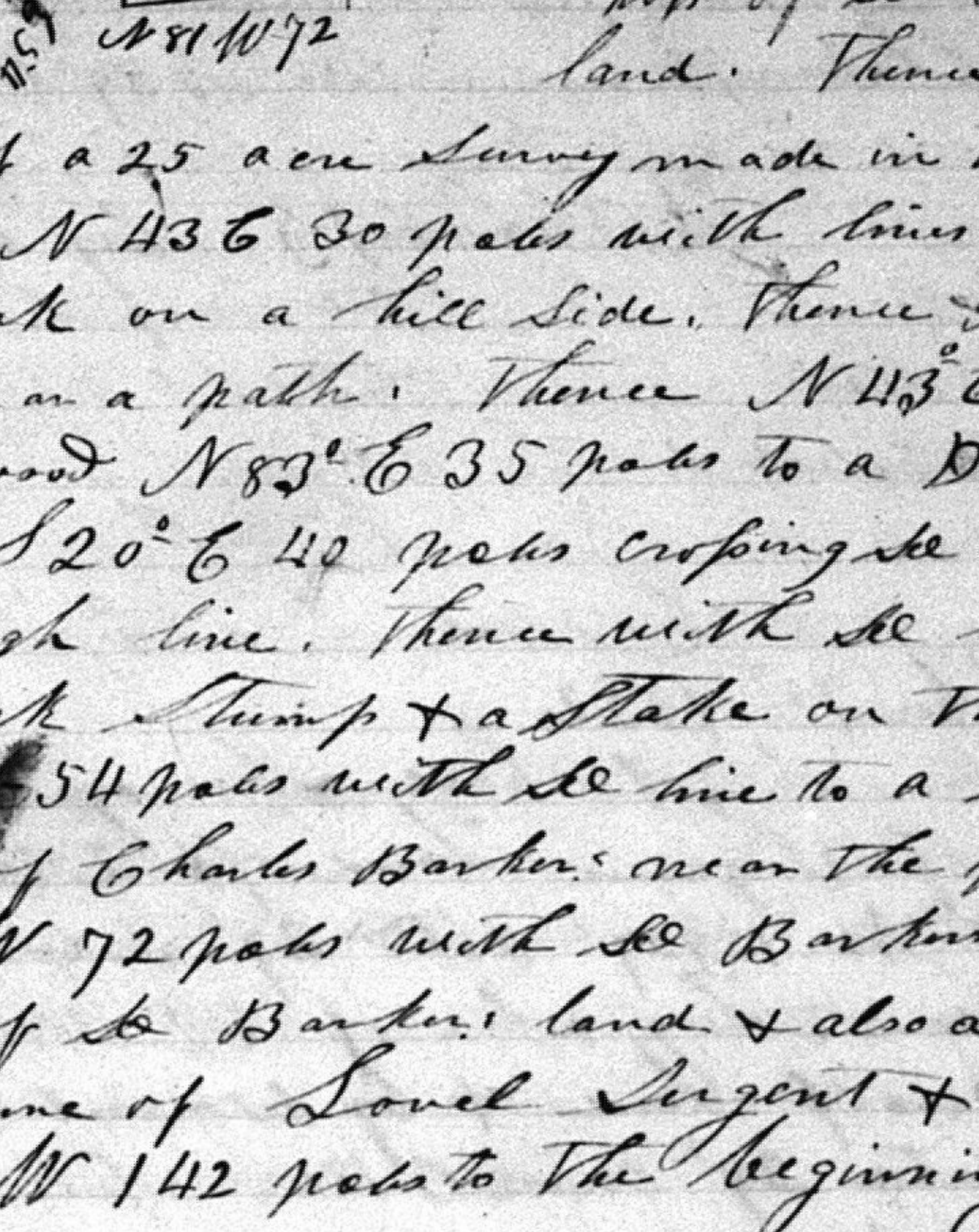

September 10th 1852

I have Surveyed by Virtue of Virginia Land office Treasury Warrants No 20.137 dated 8th April 1852 for John Paine assee of Carr Baily assee &c 300 acres of land And by Warrant No 19.910 dated 17th January 1852 assee of said Baily assee &c 47 acres ~~of land~~ in all 347 acres of Land in Lee County on the north fork of Powels river. Beginning at a Sourwood & beech near a branch corner to a Survey made in the name of Hiram Cress. Thence N 19 W 40 poles to a chesnut oak & dogwood on top of a ridge. N 45 E 120 poles crossing Coxs Creek to two blackgums & a chesnut oak. N 10 E 30 poles to a poplar. N 53 E 78 poles to a chesnut oak & Sourwood on the Makutchin line & with sd line S 65 E 46 poles to a Double maple on top of a ridge N 80 E 48 poles to a large chesnut oak & a blackgum

S 4° E 18 poles to a Chesnut oak on a line of Sd Paines land and with lines thereof S 53° W 106 poles to three Whiteoaks beech & a blackgum corner to Sd Paines land. thence with his open line S 11° E 146 poles to a Sarvis & maple on a ridge N 48 E 146 poles to a Chesnut oak on a hill side. S 59° E 36 poles to a blackgum Whiteoak & dogwood thence S 11° E 66 poles crossing the north fork to a Whiteoak & birch at the foot of the Stone mountain. thence leaving Sd Paines lines S 43° W 170 poles to a Whiteoak & maple on the north side of the Stone mountain corner to a Survey made in the name of David Garrison thence with Sd Garrisons line N 59° W 268 poles to the beginning

Carr Bailey S.L.C.

October 1st 1852



I have Surveyed by Virtue of Virginia Land office Treasury Warrant No 15,957 dated 27th February 1846 for William J. Legg assee of B D Martin assee &c 59 acres of Land. & by Warrant No 17,097 dated 29th March 1848 assee of Sd Martin assee &c 13 acres in all 72 acres of Land in Lee County in the Wild Cat Valley. Beginning at a beech & Sugartree on Arbucks hill on a line of Dale C. Legg & others. thence West 200 poles crossing the dry Creek to a Double Chesnut & two gums on top of a ridge by the old Wagon Road thence S 9° W 120 poles to a stake on Roach's line & with the same N 63° E 245 poles to a hickory corner of Dale C. Legg & others. & with Sd line N 9° E 8 poles to the beginning

Carr. Bailey S.L.C.

October 7th 1852. I have Surveyed by Virtue of Virginia Land office Treasury Warrant No 17.318 dated 23rd September 1848. for James P. Legg asee of B. D. Martin asee &c 50 acres of land & by Warrant No 20.174 dated 24th April 1852 asee of Carr Baily asee &c 119 acres in all 169 acres of Land in Lee County on the waters of Bundys creek. Beginning at two small

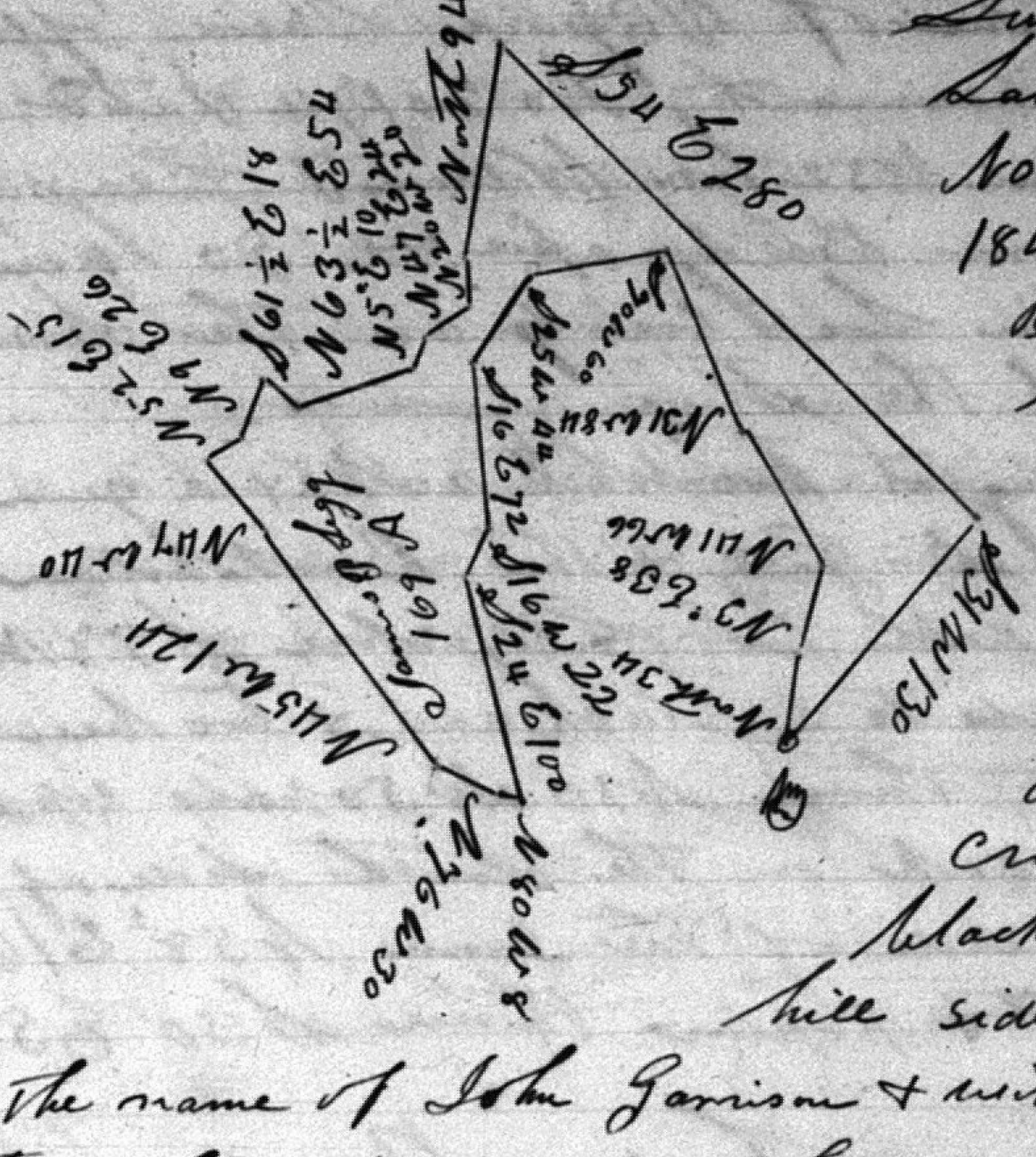

blackoaks & a Spanish oak on a hill side on a line of a Survey made in the name of John Garrison & with lines thereof North 34 poles to two white oaks & a small Chesnut on the side of a hill. N 3° E 38 poles to two white oaks on a hill side. N 41 W 66 poles to two maples & a birch. N 31 W 84 poles to a white oak maple & Sugartree by a path. S 70 W 60 poles to three Chesnut oaks near the top of a ridge. S 25 W 44 poles to a Chesnut oak & Locust. S 16 E 72 poles to a white oak Sourwood & black oak on top of a ridge S 16 W 22 poles to a white oak & poplar on top of a ridge S 24 E 100 poles to two white oaks on a ridge. Thence leaving sd Garrison line N 80 W 8 poles to a Double maple on the bank of Bundys creek. corner to John Gaines land. N 76 W 30 poles to two white oaks on the Harper line & with sd line N 45 W 124 poles to a white oak Sourwood & Sarvis corner to the sd Harper land & also corner to Joseph Parsons land & with his lines. N 47 W 40 poles to a white oak & gum on the Big meadow branch. N 52 E 15 poles to a white oak. N 9° E 26 poles to two white oaks on top of a ridge. & on a line of James Dougherty & with lines thereof S 61½ E 18 poles to a white oak Sourwood & gum. N 63½ E 54 poles to a white oak & gum on the Big ridge. N 5° E 10 poles to a maple by a fence. N 47 E 24 poles to a Chesnut oak. N 20 W 20 poles to a white oak & beech by a path. Thence leaving sd Doughertys lines North 94 poles to two Chesnuts & a Chesnut oak on the Taylor line & with the same S 54 E 280 poles to a white oak corner to a Survey made in the name of Joshua Weaver. Thence S 31° W 130 poles to the beginning

Carr Baily S.L.C.

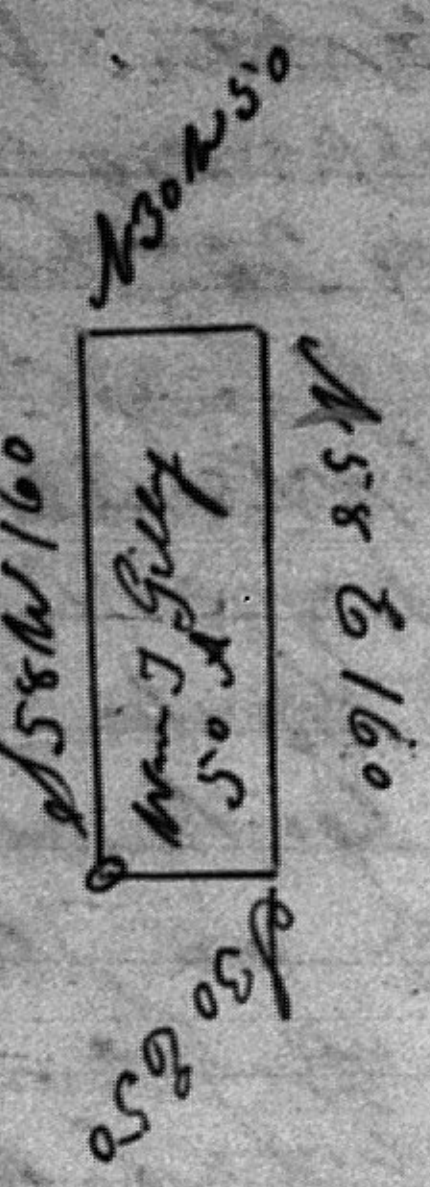

October 13th 1852 I have Surveyed By Virtue of Virginia Land office Treasury Warrant No 20.174 dated 24th April 1852 for William T. Gilley assee of Carr Baily assee &c 50 acres of Land in Lee County on the South Side of the Stone mountain Beginning at two White oaks & a gum corner to sd Gilley & the Burkholder land & with sd Gilley's line S 58 W 160 poles to a black oak & two beeches on a flat thence N 30 W 50 poles up sd Mountain to a poplar & White oak on the South side of sd mountain. thence along the side of the same N 58° E 160 poles to a Double Chesnut & poplar thence S 30 E 50 poles to the beginning

Carr Baily S.L.C.



October 13th 1852 I have Surveyed By Virtue of Virginia Land office Treasury Warrant No 19.911 Dated 17th January 1852 for James H. Wells assee of Ellington Wells assee &c 84 acres of land in Lee County on Wallings ridge Beginning at a bunch of Lynns on the north side of sd ridge corner to sd Wells land & with his open line S 60 W 100 poles to two White Walnuts & a buckeye on a line between sd Wells & Joseph C. Wells's land thence S 10 E 100 poles crossing sd ridge to a small Chesnut Sourwood & Locust on the South side of sd ridge thence N 55 E 220 poles to three Chesnut oaks on Creekes line. thence N 81 W 110 poles to the beginning

Carr Baily S.L.C.

October 14th 1852 I have Surveyed by Virtue of Virginia Land office Treasury warrant No 20.095 Dated 17th march 1852 for Joseph C Wells assee of William Richmond & Hiram Riggs Admrs of the Estate of Jesse Gilly decd 400 Acres of land in Lee County on Wallings ridge. Beginning at a large Water oak & ash on top of the Elk Knob on a line of Wades land thence N 33 W 60 poles to a large poplar & Sugartree on the north side of sd ridge & on a line of sd Wells land & with the same N 60 E 100 poles to two white walnuts & a buckeye corner

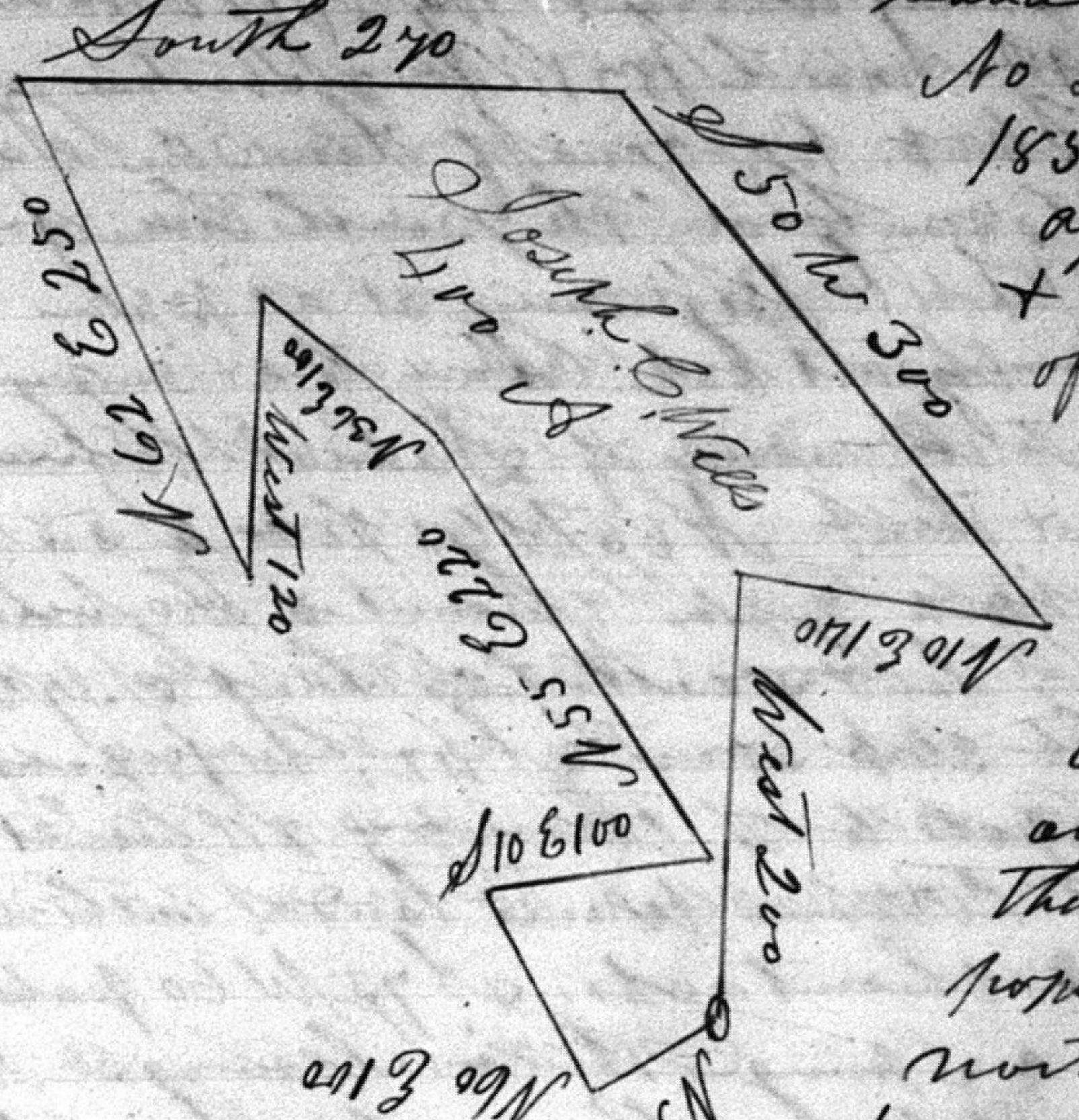

~~to James & Wells~~ to James F Wells land & with lines thereof S 10 E 100 poles crossing sd ridge to a small Chesnut Sommond & Locust on the South side of sd ridge. N 55 E 220 poles to three Chesnut oaks on Creeks line & with lines thereof N 36 E 100 poles to a Stake West 120 poles to a Stake on the Burkholder line on the north side of sd ridge & with the same N 62 E 250 poles to a Stake on Prestons line at the pine hill. thence with sd Prestons line South 270 poles to a Stake at the Wagon road near Ira Gillys in the Wildcat Valley. Thence S 50 W 300 poles to a Stake near the base of sd ridge N 10 E 140 poles to a Stake on the South side of sd ridge thence West 200 poles to the beginning

Carr Bailey S.S.C.

October 27th 1852. I have Surveyed By Virtue of Virginia Land office Treasury Warrant No. 19,122 dated 21st March 1851. for Sebastain S. Slemp. 100 acres of Land in Lee County on the South Side of Stockers Knob. Beginning at a poplar hickory & Chesnut oak. Corner to a Survey made in the name of Samuel Ward & with lines thereof N 66 W 63 poles to an ash & buckeye. N 15 E 32 poles to a poplar Chesnut & Sugartree Corner to Solomon Parsons land & with lines thereof S 37 W 18 poles to a chesnut oak on a steep spur. S 42½ W 18 poles to a chesnut oak S 57 W 8 poles to 2 Chesnuts & 2 Chesnut oaks on a rocky Spur Corner to William Wards land & with lines thereof S 43 W 100 poles to 2 Chesnut oaks. S 73 W 60 poles to a White oak & black oak by a Spring, thence leaving sd Wards lines S 63 E 160 poles to a stake on Reasons line & with the Same N 29 E 140 poles to the beginning

Carr Bailey S. L. C.



October 27th 1852. I have Surveyed By Virtue of Virginia Land office Treasury Warrant No 19,714 dated 6th October 1851 for Jonathan Richmond 222 acres of Land in Lee County on the South Side of Stockers Knob. Beginning at a Chesnut oak Gum & dogwood Corner to Reasons land, thence N 29 E 60 poles with sd line to a Stake, Corner to S. S. Slemps land & with his line N 63 W 160 poles to a White oak & black oak by a Spring corner to sd Slemps & William Wards Land. thence leaving sd lines S 60 W 250 poles to a Stake, thence S 30 E 50 poles to a Stake on William Hobbs line & with the same N 87½ E 260 poles to a Stake on John M. Crabtree line & with the Same N 55 E 60 poles to the beginning

Carr Bailey S. L. C.

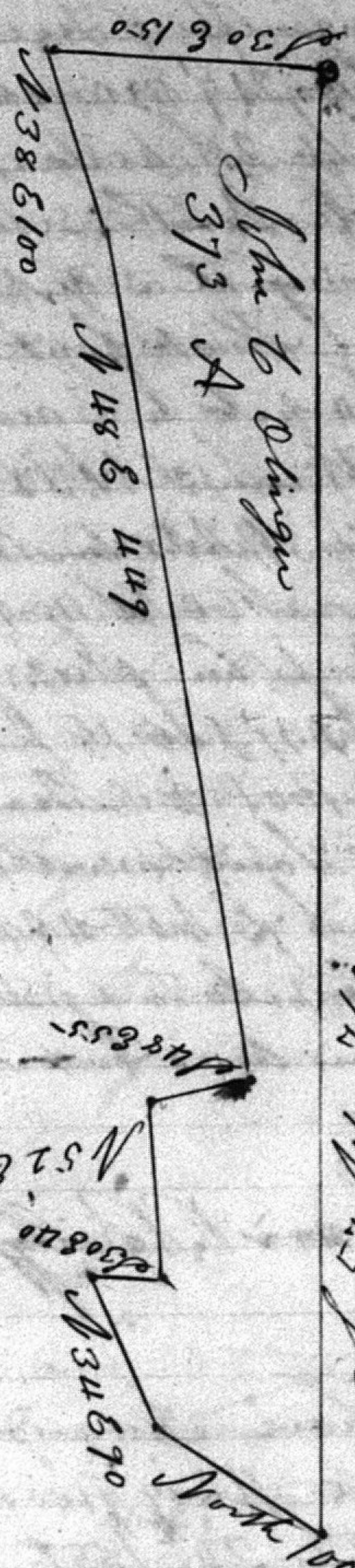

November 3rd 1852 I have Surveyed by Virtue of Virginia Land office Treasury Warrant No 19908 dated 17th January 1852 for John C Olinger 200 acres of Land & by Warrant No. 20.174 dated 24th April 1852 assee of John Riddle upon & C 173 acres in all 373 acres of land in Lee County on the South side of the Stone mountain Beginning at three Chesnuts a White oak & red oak on top of sd mountain a corner to Carr Bailey Sr. land & also on the Taylor line. Thence with sd Bailys line S 30 E 150 poles to a poplar hickory & Chesnut oak, on a spur above the Cedar Cliff corner to sd Baily & Olinger land & with sd Olinger ~~lines~~ N 38 E 100 poles to a Chesnut. N 48 E 449 poles to two Chesnuts near the Stone mountain Road. S 48 E 55 poles to a small red oak on the Brackenridge line & with the same N 52 E 90 poles to a White oak corner to sd land. S 30 E 40 poles to a beech poplar & dogwood on a Stony point corner to a Survey made in the name of James Robinson & with a line thereof N 34 E 90 poles to a White oak. Thence North 100 poles to a Stake on the Taylor line & with the same S 57 W 760 poles to the beginning

Carr Bailey S.L.C

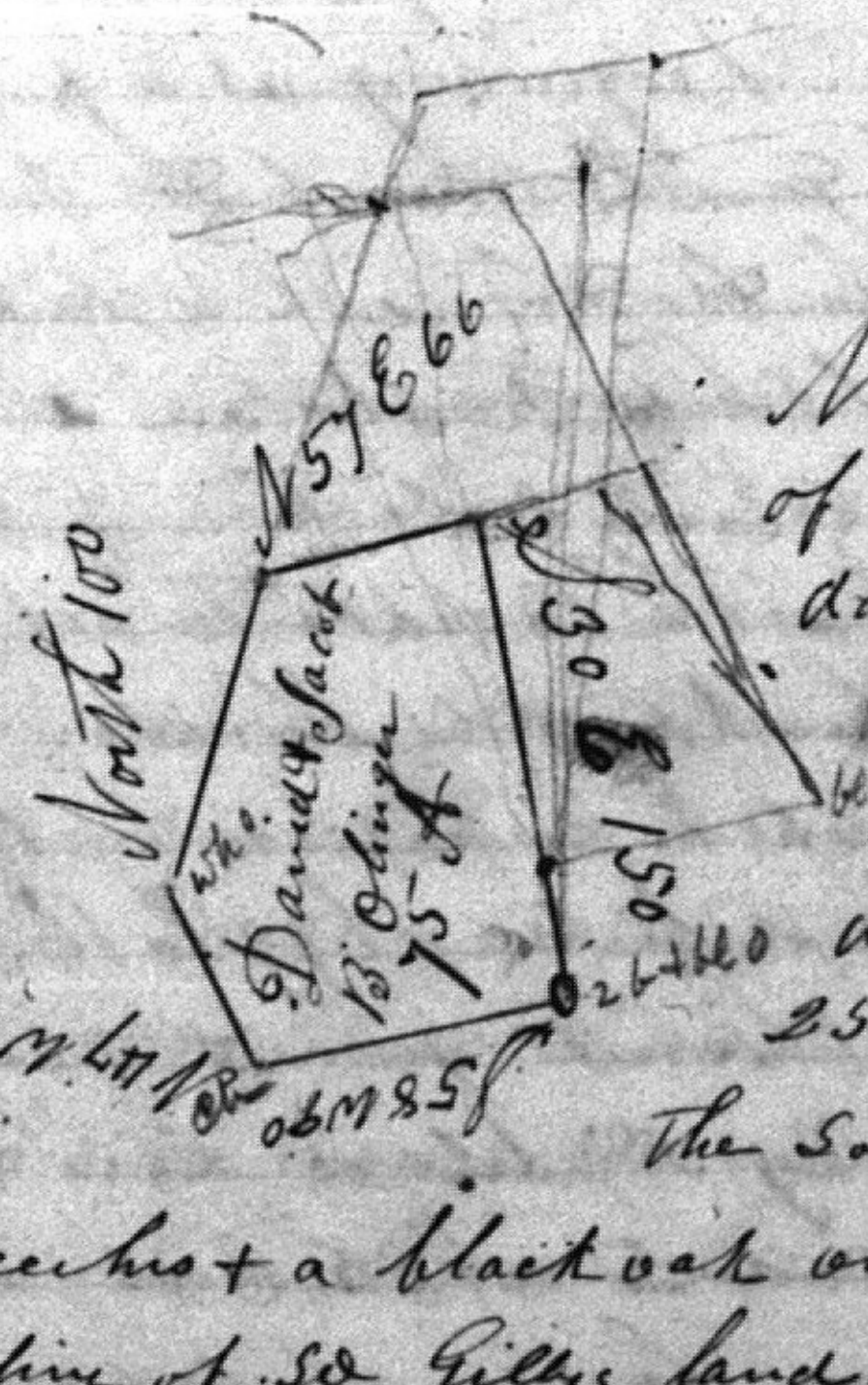

November 3rd 1852 I have Surveyed by Virtue of Virginia Land office Treasury Warrant No 12972 dated 22nd June 1837 ~~[illegible]~~ for David & Jacob B. Olinger assees of John C. Olinger 50 acres of land & by warrant No 12811 dated 11th January 1837 assees of the sd John C Olinger 25 acres in all 75 acres of land in Lee County on the South side of the Stone Mountain. Beginning at two beeches & a black oak on a flat corner to William T. Gillys land & on an other line of sd Gillys land. & with the same S 58 W 90 poles to a Chesnut by the Road on a line of a Survey made in the name of James Robinson & with sd line N 47 W 60 poles to a White oak corner to sd Robinsons land & also corner to John C Olinger land. Thence North 100 poles with sd John C. Olinger line to a stake on the Taylor line & with the same N 57 E 66 poles to a Stake. Thence S 30 E 150 poles to the beginning

Carr Bailey S.L.C

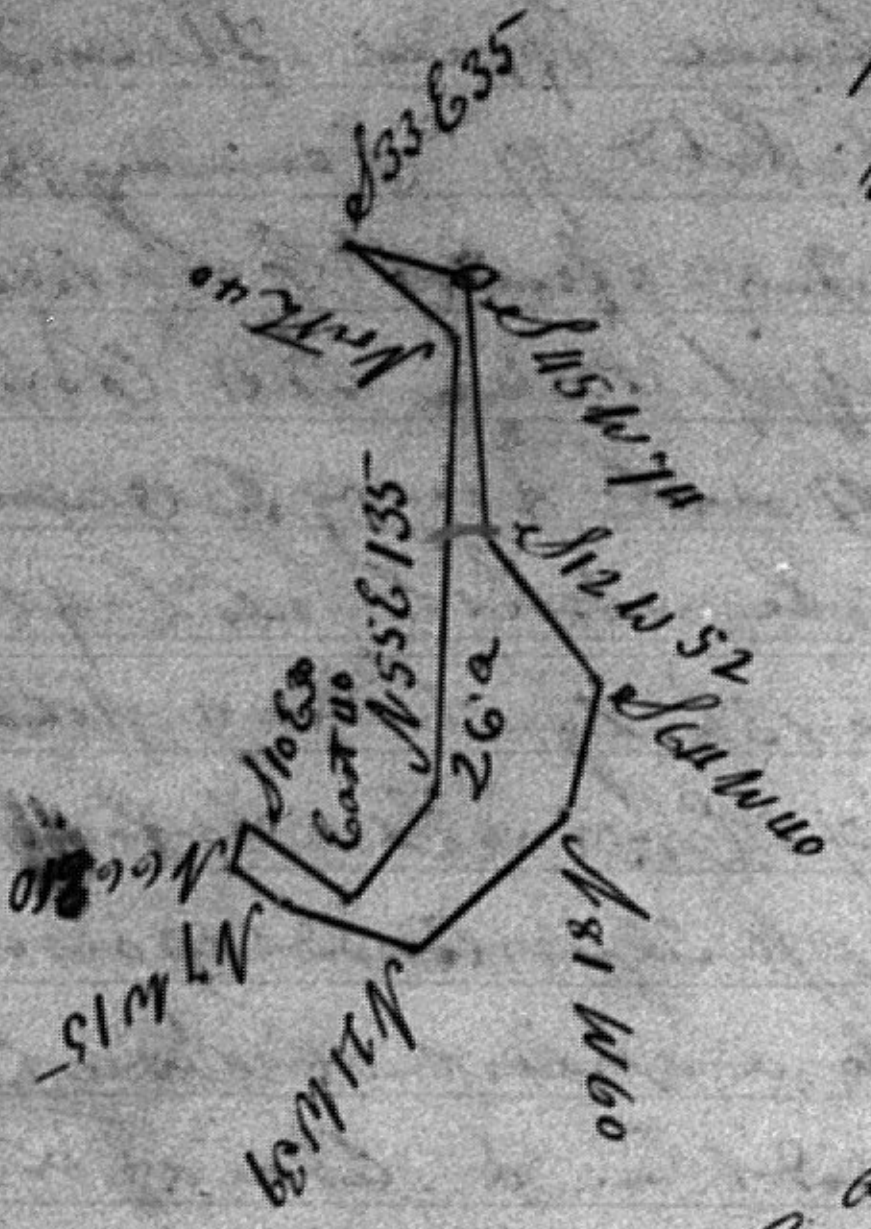

November 4th 1852 I have Surveyed by Virtue of Virginia Land office Treasury Warrant No 19122 dated 21st march 1851 for Sebastian S. Stump 26 acres of land in Lee County on the North side of Stockers Knob. Beginning at a poplar + Sugartree corner to Sd Stumps land + with lines thereof S45 W 74 poles to a redoak + buckeye among rocks. S12 W 52 poles to 3 Chesnutoaks on a line of William Wards land + with lines thereof. S64 W 40 poles to a Sugartree + Spanish oak on Steep ground N81 W60 poles to 2 Chesnut oaks on a spur. N21 W39 poles to a poplar + Chesnut. N7 W15 poles to a poplar, corner to a 100 acre tract of Sd Wards + with lines thereof N66 E10 poles to 2 poplars. S10 E30 poles to a Chesnutoak + 2 Dogwoods on a spur. East 40 poles to 2 buckeyes on steep rich ground. N55 E135 poles to a mulberry North 40 poles to a small poplar + Sasafras on Sd Stumps line + with the same S33 E35 poles to the beginning - - .

Carr Bailey S.L.C.

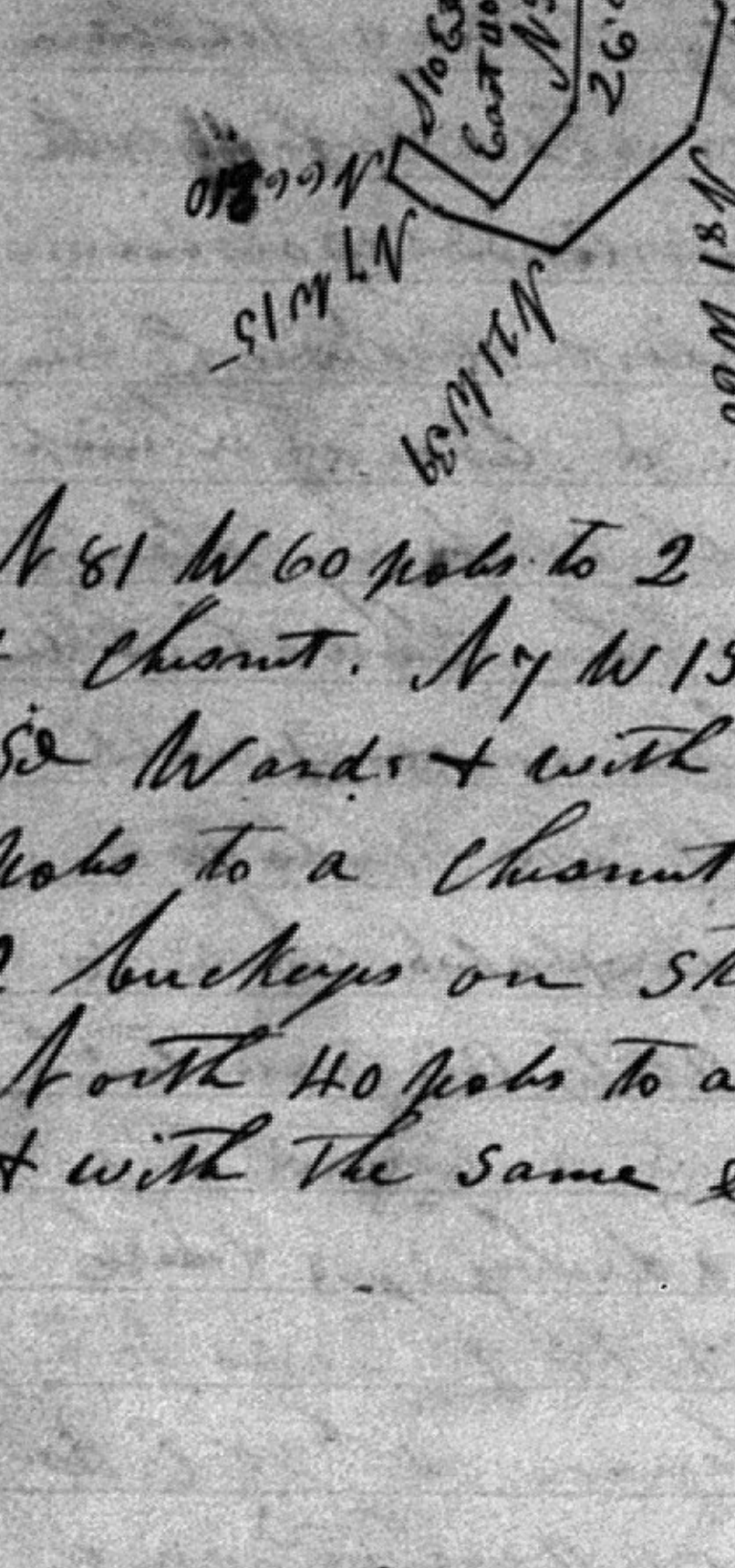

November 5th 1852 I have Surveyed by Virtue of Virginia Land office Treasury Warrant No 20.174 dated 24th april 1852 for William Parsons asse of Carr Bailey asse &c 113 acres of land in Lee County on both sides of Stockers Knob. Beginning at a poplar hickory + gum on the north side of Sd Knob - corner to William Wards land + with a line thereof N45 E 30 poles to 3 Chesnut oaks on Stumps line + with lines thereof N65 E38 poles to a poplar Chesnutoak + Dogwood. North 14 poles to a large poplar Chesnut oak gum hickory + cucumber on Sd Wards line + with lines thereof N45 E70 poles to a poplar hickory + buckeye on a rocky flat above the Aust field S79 E163 poles crossing Sd Knob to a whiteoak blackoak, Chesnut gum + Chesnut oak by a spring on a branch. thence leaving Sd Wards lines + running down Sd branch S60 W 250 poles to a Chesnut 2 blackoaks + a whiteoak on a flat spur on the South side of Sd Knob, N30 W40 poles to a hickory Locust Dogwood + Chesnut oak on top of Sd Knob thence N64 W 38 poles to the beginning

Carr Bailey S.L.C.

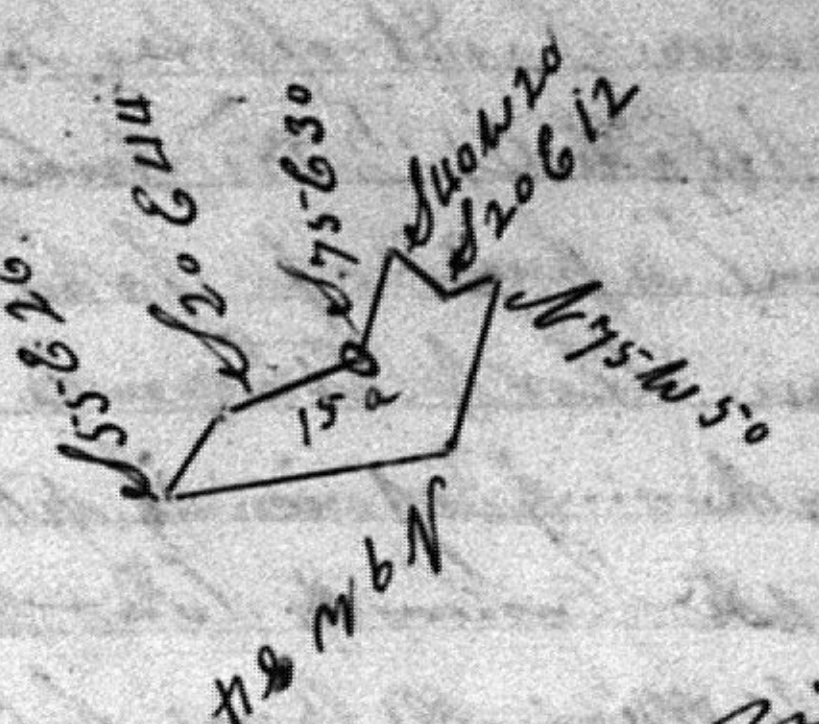

November 5th 1852 I have Surveyed by Virtue of Virginia Land office Treasury warrant No 19.909 dated 17th January 1852 for William Parsons asse of Carr Baily asse &c 15 acres of land in Lee County on both sides of Powels river. Beginning at a white oak on the North side of sd river corner to James Baily heirs & William Ward: land & with a line of the latter S75E30 poles crossing the river to 3 beeches on the bank of sd river corner to sd Parsons land & with lines thereof S40W20 poles to a beech & birch on a flat. S20E12 poles to a beech & 2 Dogwoods on a line of Slimps Mill tract & with sd Slimps lines N75W50 poles crossing the river to a stake N9d W84 poles to a stake on the South side of the Stone mountain on a line of Martin S Reason & Green Baily: land & with a line thereof S55E26 poles to a white oak Lewis & 2 beeches corner to sd Reasons & Bailys land & also corner to James Bailys heirs land. & with a line thereof S20E44 poles to the beginning.

Carr Baily S.L.C.

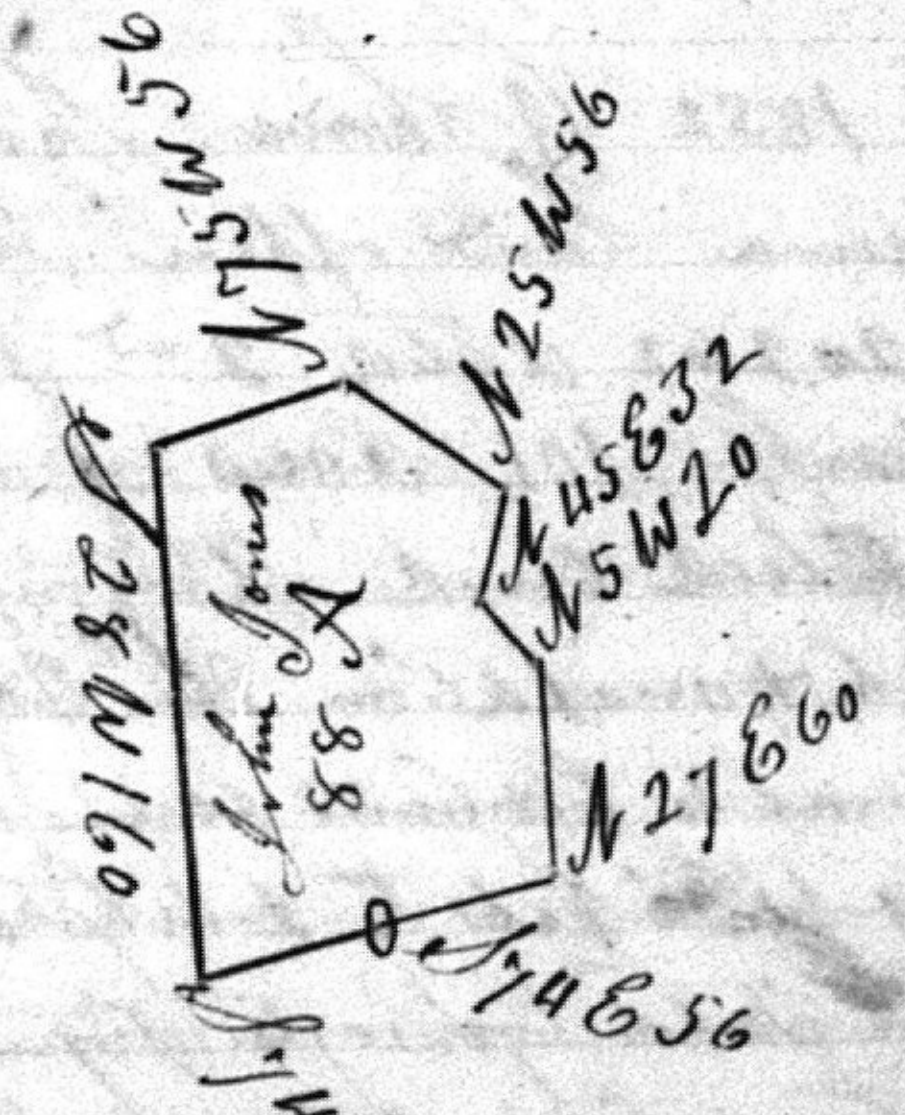

November 10th 1852 I have Surveyed by Virtue of Virginia Land office Treasury warrant No 19.912 dated 17th January 1852 for John Jones asse of Carr Baily asse of said Jones A.J. Jones & James M Hill. 88 acres of land in Lee County. on the Head waters of Powels river Beginning at a birch maple & Chesnut on top of a Spur of Rogers ridge. Thence S74E56 poles to 2 beeches & a blackgum in a rocky flat near a branch. N27E60 poles to 2 white oaks on top of a spur. N5d W20 poles to 2 Chesnut oaks N45E32 poles to a maple & 2 Chesnut oaks on top of Rogers: ridge N25W56 poles crossing the Head of the beech fork of black creek to a poplar & Chesnut oak on the side of a ridge N75W56 poles to a Small poplar & maple on top of a ridge S28W160 poles to a white oak. thence S74E55 poles crossing the beech fork to the beginning

Carr Baily S.L.C.

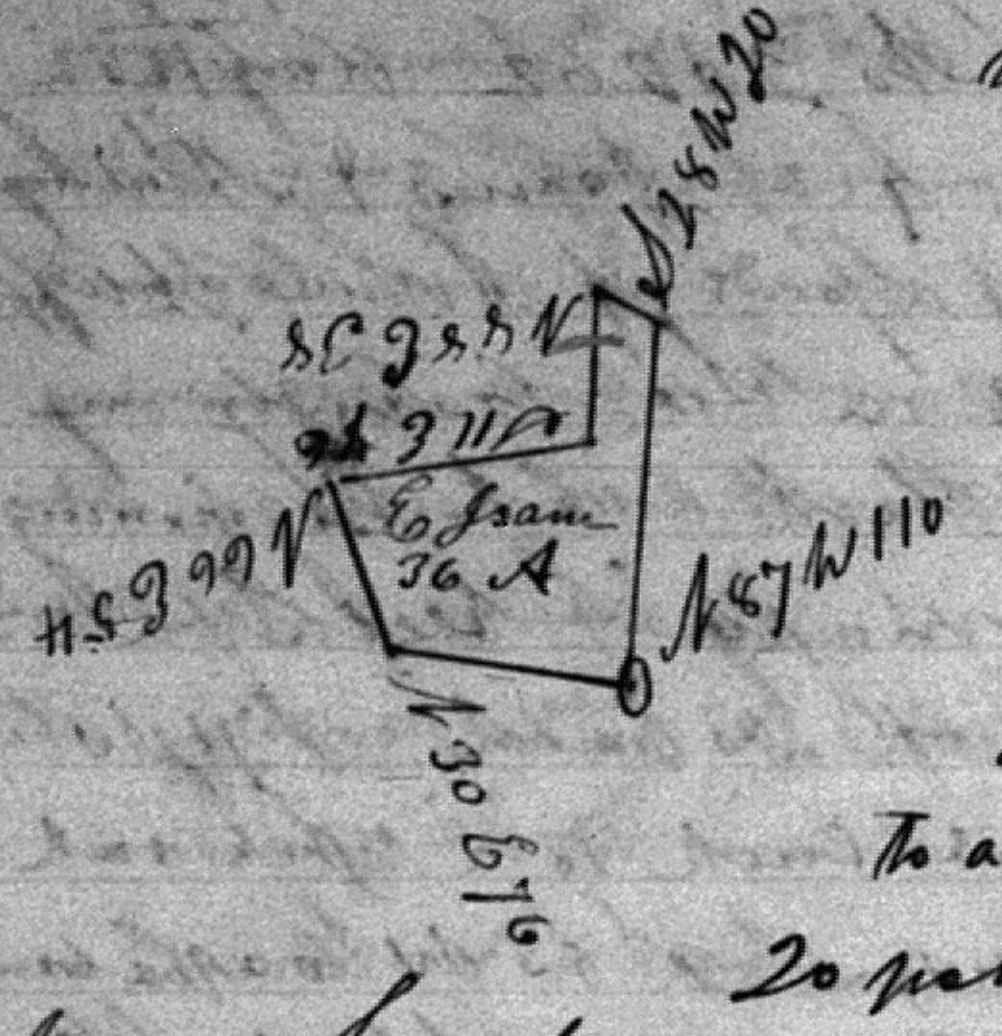

November 11th 1852 I have Surveyed By Virtue of Virginia Land office Treasury Warrant No 20.262 dated 2nd June 1852 for Edmund Isam assee of John Huff 36 acres of land in Lee County on both sides of Black creek. Beginning at 2 White oaks & a maple corner to sd Isam land & on a line of William T. Jones land, & with a line thereof N 87 W 110 poles crossing sd creek to a poplar & 2 Chesnuts on the side of a ridge S 28 W 20 poles to a large poplar & cucumber on a line of Jones' heirs land & with lines thereof N 88 E 38 poles to a white oak & maple on a hill side corner to sd land. S 11 E 76 poles down sd creek & crossing the same to 2 small hickories & a chesnut on a line of sd Isam' land & with lines thereof N 66 E 54 poles to 3 white oaks on the side of a ridge. thence N 30 E 76 poles to the beginning

Carr Bailey S.L.C.

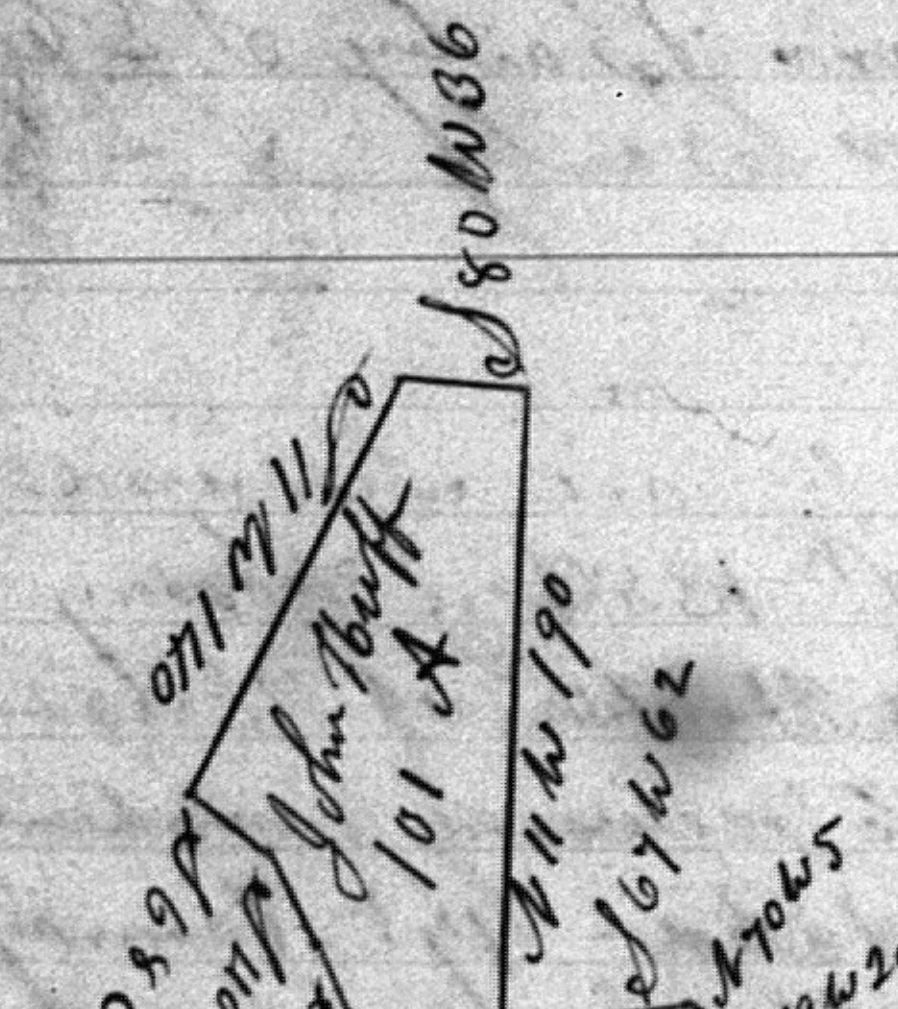

November 11th 1852 I have Surveyed by Virtue of Virginia Land office Treasury Warrant No 20.262 dated 2nd June 1852 for John Huff 101 acres of land in Lee County on Black creek. Beginning at a White oak beech & maple on the East bank of sd creek corner to Edmund Isam land & with his line N 19 W 20 poles to 2 White oaks N 70 W 5 poles to 2 White oaks corner to Jones heirs land & with lines thereof S 67 W 62 poles to a White oak & 2 Dogwoods. N 11 W 190 poles to a large poplar Water oak & Dogwood near the north end of a field S 80 W 36 poles leaving sd Jones line to 2 red oaks & a chesnut oak on top of Black creek ridge S 11 W 140 poles to 2 Chesnut oaks on top of a ridge S 68 E 30 poles to a black oak & white oak. S 40 E 30 poles to a triple maple corner to another tract of sd Jones heirs land. S 38 E 96 poles to a white oak & Service on the point of a spur. N 75 E 12 poles to 6 White oaks 3 maples & a Service in a bottom. corner to another tract of sd Jones heirs land & with a line thereof N 50 E 80 poles to a large poplar White oak 3 beeches a maple & Dogwood on the bank of sd creek. thence N 36 W 4 poles to the beginning

Carr Bailey S.L.C.



November 12th 1852 I have Surveyed By Virtue of Virginia Land office Treasury warrant No 20262 dated 2nd June 1852 for James D Stidham + Mahal Wells assees of John Huff 150 acres of land in Lee County on both sides of Black creek Beginning at a White oak maple + beech on a hill side East of sd Creek. S 71 W 130 poles crossing sd creek to a white oak on top of a ridge S 85 W 60 poles to 3 blackgums on top of black creek ridge. S 10 W 130 poles to 2 hickories + a Sourwood on top of sd ridge S 85 E 40 poles to a Stake N 65 E 360 poles crossing sd creek to a Stake thence N 80 W 160 poles to the beginning

Carr Bailey S.L.C

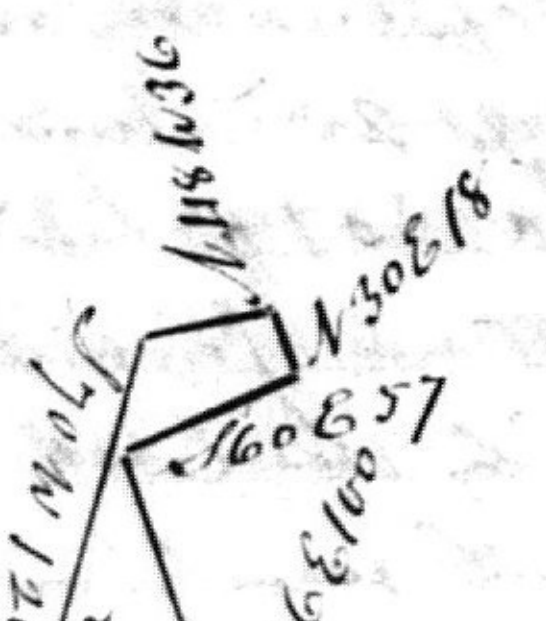

November 19th 1852 I have Surveyed by Virtue of Virginia Land office Treasury Warrant No 20174 dated 21st april 1852 for Thomas Collinsworth assee of Carr Baily assee &c 26 acres of Land in Lee County on the South side of the poor Valley ridge Beginning at a Chesnut oak + a black oak on a line of a Survey made in the name of Thomas Flanary + with lines thereof N 36 E 100 poles to 2 Chesnut oaks near the top of sd ridge. S 60 E 57 poles to a black oak + Sourwood corner to sd Flanary land + on a line of the Blubaugh land + with the same N 30 E 18 poles to 2 poplars corner to the sd Blubaugh land thence leaving said lines N 48 W 36 poles to 2 small Chesnut oaks on top of sd ridge + with the top of the same S 70 W 120 poles to 3 pines on top of sd ridge. thence S 40 E 60 poles to the beginning

Carr Bailey S.L.C

November 19th 1852 I have Surveyed by Virtue of Virginia Land office Treasury Warrant No 20,261 dated 2nd June 1852 for James Jesse asse of Carr Bailey asse &c 45 acres of land in Lee County on the South side of the poor Valley ridge

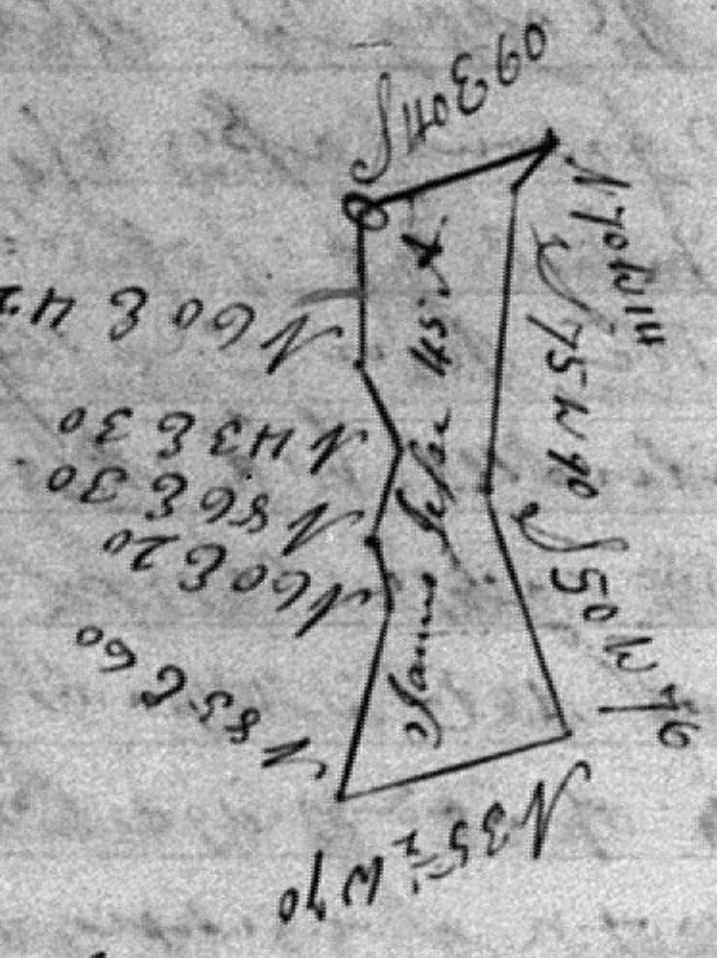

Beginning at 3 pines on top of said ridge corner to Thomas Collinsworths land & with a line thereof S 40 E 60 poles to a Chesnut oak & black oak thence N 70 W 14 poles with sd Jesses line to 2 Chesnut oaks & a chesnut on a flat S 75 W 90 poles to pointers S 50 W 76 poles to a Double White oak & a Double black oak corner to Bridges land & with a line thereof N 35½ W 70 poles to 2 Chesnut oaks a black oak gum & pine on top of said ridge & with the top of the same N 85 E 60 poles to a spotted oak & 2 Chesnut oaks N 60 E 20 poles to a black oak N 86 E 30 poles to 2 chesnut oaks N 43 E 30 poles to a spotted oak Chesnut oak & gum thence N 60 E 42 poles to the beginning

Carr Bailey S.L.C.

December 1st 1852 I have Surveyed by Virtue of Virginia Land office Treasury Warrant No 20174 Dated 24th April 1852 for William D. Spencer asse of Carr Bailey asse &c 46 acres of Land in Lee County on the

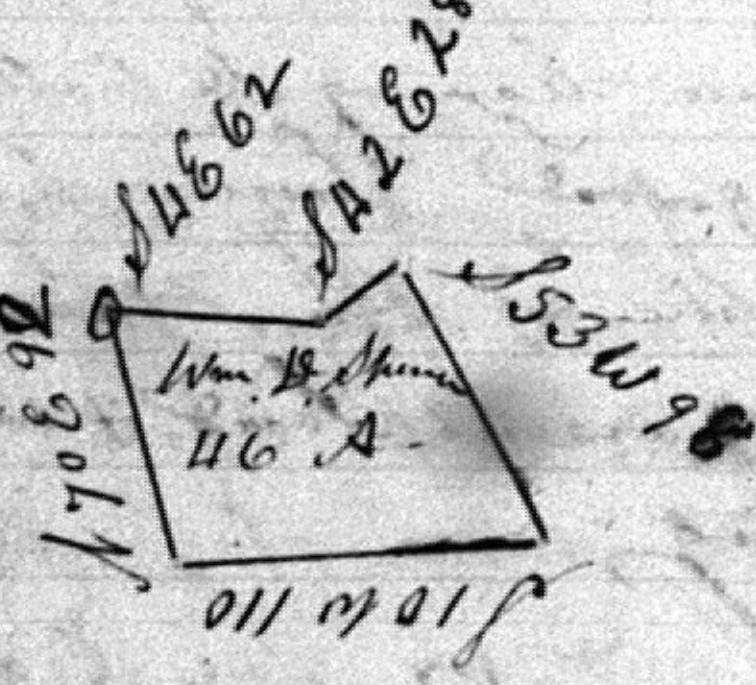

poor Valley ridge. Beginning at 3 Dogwoods & a Sourwood by a small drain corner to said Spencers land & on a line of James Parsons land & with a line thereof S 4 E 62 poles to a Chesnut Oak on top of sd ridge. S 42 E 28 poles to 3 Dogwoods & a Sourwood on Bridges line on the South Side of sd ridge & with sd Bridges line S 53 W 98 poles to 2 Chesnut oaks near the top of sd ridge. thence leaving sd Bridges line & crossing the ridge N 10 W 110 poles to a dead Walnut & 2 small poplars corner to said Spencers land & on a line of Timothy Daltons & with sd Spencers line N 70 E 92 poles to the beginning

Carr Bailey S.L.C.



December 1st 1852 I have Surveyed by Virtue of Virginia Land office Treasury Warrant No 19,122 Dated 21st March 1851 for James Parsons assee of Carr Baily assee &c 93 acres of Land in Lee County on the poor Valley ridge Beginning at 2 small black oaks on the North side of sd ridge corner to sd Parsons land. thence S 4 E 34 poles to a Chesnut oak on top of said ridge. S 42 E 28 poles to 3 Dogwoods & a Sourwood on Bridges line on the South side of sd ridge. & with a line thereof N 53 E 85 poles to 2 Chesnut oaks & a pine. corner to sd Bridges land & on a line of James Jesse's land & with lines thereof N 35½ W 18 poles to 2 Chesnut oaks a black oak gum & pine on top of sd ridge, & with the top of the same N 85 E 60 poles to a Spotted oak & 2 Chesnut oaks N 60 E 20 poles to a black oak N 86 E 30 poles to 2 Chesnut oaks N 43 E 30 poles to a Spotted oak Chesnut oak & gum. N 60 E 42 poles to 3 pines corner to said Jesse's & Thomas Collinsworth's land & with a line of the latter N 70 E 120 poles to 2 small Chesnut oaks. thence leaving sd Collinsworth's line N 65 E 13 poles to 2 Chesnut oaks & a Dogwood thence leaving the top of said ridge North 34 poles with a line of L. L. Mainous land to 2 Dogwoods & a Cucumber corner to said Parsons land & with his line S 68½ W 412 poles to the beginning

Carr Baily S.L.C.

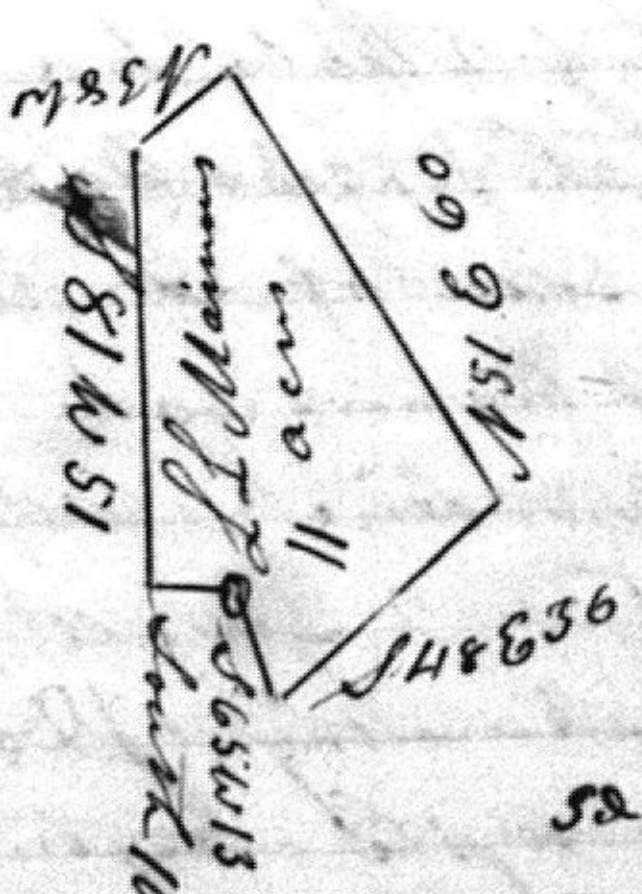

December 2nd 1852 I have Surveyed by Virtue of Virginia Land office Treasury Warrant No 19,122 Dated 21st March 1851 for Lazarus L Mainous assee of Carr Baily assee &c 11 acres of land in Lee County on the poor Valley ridge Beginning at 2 Chesnut oaks & a Dogwood on top of sd ridge corner to James Parsons land & with a line thereof S 65 W 13 poles to 2 small Chesnut oaks corner to sd Parsons & Thomas Collinsworth land & with a line of the latter S 48 E 36 poles to 2 poplars corner to sd Collinsworth & Shelby Hobbs land & with said Hobbs line N 51 E 60 poles to 3 poplars & a beech on top of sd ridge & on a line of sd Mainous land & with lines thereof N 38 W 14 poles to a black oak & maple S 81 W 51 poles to a stake corner to sd Mainous' land & on a line of sd Parsons land & with the same South 10 poles to the beginning

Carr Baily S.L.C.



December 3rd 1852 I have Surveyed by Virtue of Virginia Land office Treasury warrant No 20174 Dated 24th April 1852 for Lazarus L. Mainous assee of Carr Bailey assee &c 4 acres of land in Lee County on the poor Valley branch & at the foot of the Stone Mountain Beginning at 2 beeches on the point of a ridge near said branch. corner to said Mainous land & with a line thereof N 6 W 50 poles to pointers on a flat & on a line of a survey made in the name of Charles Barker & with a line thereof N 88 E 16 poles to a white oak corner to said Mainous land & with lines thereof South 60 poles to a large maple on the bank of said branch. thence N 60 W 12 poles to the beginning

Carr Bailey S.L.C.

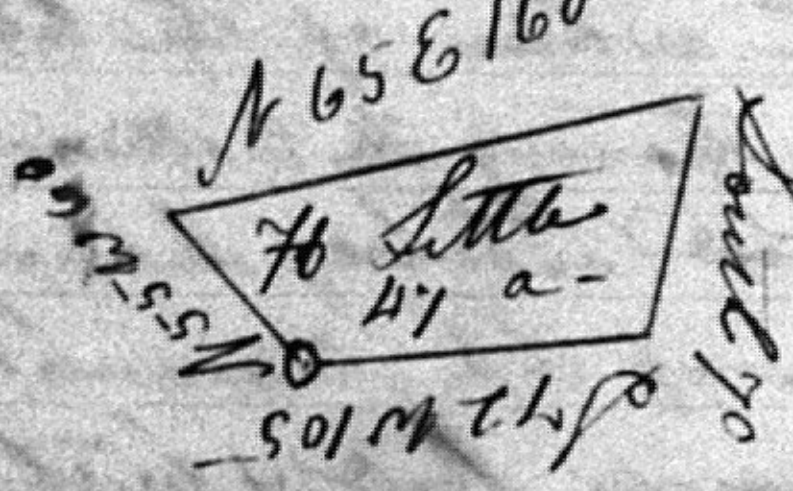

December 18th 1852 I have Surveyed By Virtue of Virginia land office Treasury warrant No 20261 Dated 2nd June 1852 for Harrington Little assee of Carr Bailey assee &c 47 acres of Land in Lee County on the South side of Cumberland Mountain Beginning at a White oak black walnut & a Double hickory at the foot of said Mountain near a drain. thence N 55 W 60 poles up said Mountain to 3 poplars & a black oak on the South side of sd Mountain thence along the same N 65 E 160 poles to a Chesnut oak & a rock. South 70 poles to a Double poplar & 2 hickories corner to Eli Hubbards land thence S 72 W 105 poles to the beginning

Carr Bailey S.L.C.

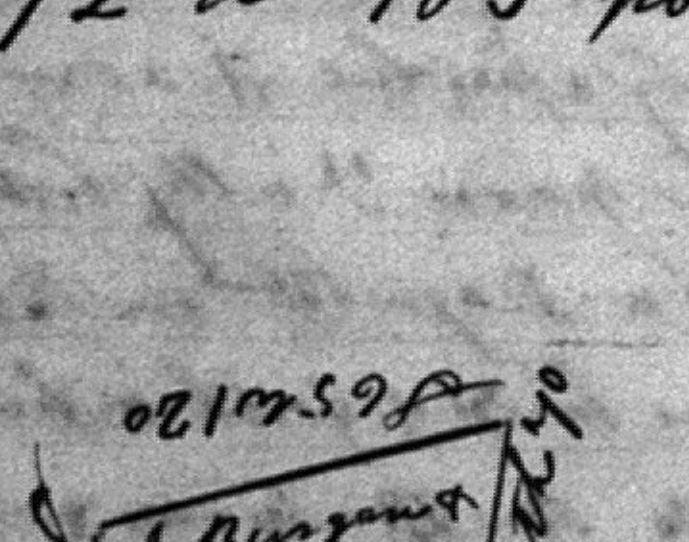

December 18th 1852 I have Surveyed by Virtue of Virginia land office Treasury warrant No 20621 dated 30th November 1852 for James Burgan & Peter Bays assees of Carr Bailey Sr. 42 acres of land in Lee County on the South side of Cumberland Mountain Beginning at a Double black oak corner to sd Bays land & with a line thereof N 74 E 120 poles to a Stake & rock on Fields line & with the same North 70 poles to a Stake on the South side of said Mountain thence along the same S 65 W 120 to a Chesnut oak & rock corner to Harrington Little land & with a line thereof South 50 poles to the beginning

Carr Bailey S.L.C.



December 18th 1852 I have Surveyed by Virtue of Virginia land office Treasury warrant No 20.271 Dated 4th June 1852 for James M. Martin assee of Carr Baily assee &c 183 acres of land in Lee County on the South side of Cumberland Mountain Beginning at 2 hickories a gum & Spotted oak near a Small hollow corner to Eli Hubbard's land & on a line of a 151 acre Survey made in the name of Jacob Graybil & with lines thereof S 63 W 25 poles to 2 dead white oaks in a field N 80 W 36 poles to 2 Chesnuts on a ridge S 61 W 54 poles to a blackoak & beech. about 150 yards from Said Martins House S 84 W 40 poles to a forked Chesnut & a large Spanish oak on the East side of a Spur S 50 W 56 poles to a Double poplar a white oak & 2 gums. thence leaving Said Graybils lines N 40 W 154 poles to a Stake on top of Said Mountain. thence along the top of the same N 70 E 256 poles to a Stake in the Harris Gap corner to Said Hubbards land & with a line thereof S 22 E 130 poles to the beginning

Carr Baily S.L.C.



January 12th 1853 I have Surveyed by Virtue of Virginia land office Treasury warrant No 20.755 dated 5th January 1853 for Eli Hubbard 250 acres of land in Lee County on the poor Valley ridge Beginning at a white oak & 3 Small beeches on the North side of sd ridge corner to a Survey made in the name of James Crabtree thence S 6 E 40 poles to 2 Chesnut oaks on top of said ridge thence N 85 E 430 poles to a Stake thence North 160 poles to a Stake on Said Hubbard's line & with lines thereof S 63 W 400 poles to 2 Chesnuts a chesnut oak a gum & Maple on a Spur of said ridge West 76 poles to the beginning

Carr Baily S.L.C.

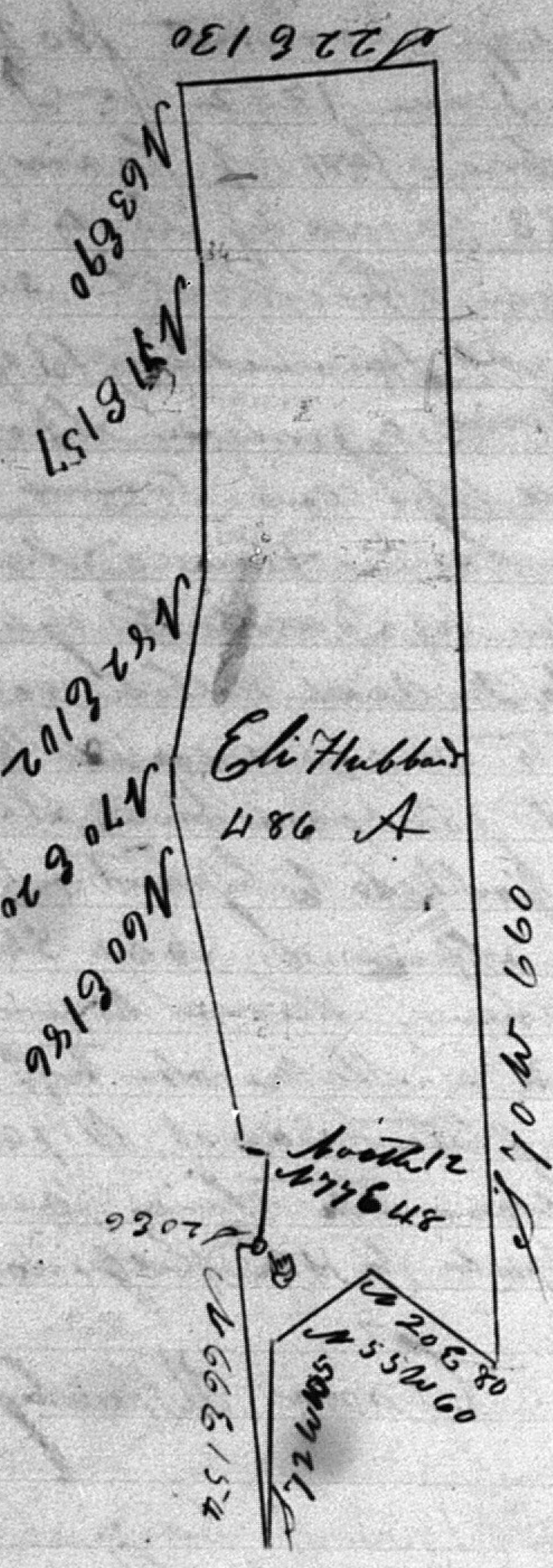

January 12th 1853 I have Surveyed by Virtue of Virginia land office Treasury Warrant No 20755 dated 5th January 1853 - for Eli Hubbard 486 acres of land in Lee County on the South side of Cumberland Mountain. Beginning at a blackoak on the East side of a hollow corner to a Survey made in the name of Benjamin Sharp thence S 20 E 6 poles to a black oak corner to a 70 acre Survey made in the name of Isam Hubbard + with a line thereof N 66 E 154 poles to a poplar + 3 hickories corner to sd Survey + also corner to a Survey made in the name of Harrington Little + with lines thereof S 72 W 105 poles to a white oak blackwalnut + a Double hickory. N 55 W 60 poles to 3 poplars + a blackoak N 20 E 80 poles leaving said Little lines to 8 Chesnut oaks on top of said Mountain + with the same S 70 W 660 poles to a Stake + Rock in the Harris gap thence leaving the top of said Mountain S 22 E 130 poles to 2 hickories a gum + Spotted oak, on a line of James M. Martin's land + with a line thereof N 63 E 90 poles to 3 Chesnuts corner to said Martins land + also corner to said Hubbards land + with his lines N 71 E 157 poles to a Double Chesnut. N 82 E 102 poles to a Chesnut and Dogwood N 70 E 20 poles to 2 large Chesnuts on a Spur. N 60 E 186 poles to 2 Small blackoaks + a gum North 12 poles to 2 blackoaks on a Spur N 77 E 48 poles to the beginning

Carr Bailey S.L.C.



January 14th 1853 I have Surveyed by Virtue of Virginia land office Treasury warrant No 20137 dated 8th April 1852 for Robert. S. Parsons assee of Carr Baily assee 400 acres of land in Lee County on Powels Mountain Beginning at a large water oak & hickory on top of said Mountain on the Colwell line North of the Hutt rock thence S 84 E 120 poles to a Spruce pine & 2 maples in the edge of Laurel on the South side of said Mountain. S 37 W 425 poles to 3 Chesnuts on top of sd Mountain thence along the same S 48 W 60 poles to a large water oak & 2 birches at the head of the alum hollow. N 70 W 180 poles to a Stake on the said Colwell line & with the same N 48 E 490 poles to the beginning

Carr Baily S.L.C.



January 15th 1853 I have Surveyed by Virtue of Virginia land office Treasury warrant No 20,261 dated 2nd June 1852 for Andrew Blythe & Joseph E. Golaway assees of Carr Baily assee 200 acres of land in Lee County on Powels Mountain Beginning at 4 Chesnuts on top of sd Mountain corner to a Survey made in the name of Solomon Wells & with lines thereof N 22 W 90 poles to a buckeye & beech on a branch thence up sd branch S 53 W 60 poles to a Stake corner to a Survey made in the name of John Wells & with lines thereof N 7 W 60 poles to a crooked hickory a white oak & a chesnut stump N 33 W 36 poles to a Sugartree on the Cane ridge & down sd ridge N 65 E 60 poles to 3 gums & a poplar on a cliff. N 48 E 110 poles passing a corner at 80 poles to a stake. S 9 E 80 poles with a line of said Golaways land to a poplar & cucumber. S 62 E 200 poles passing a corner to a Stake thence S 73 W 230 poles to the beginning

Carr Baily S.L.C.

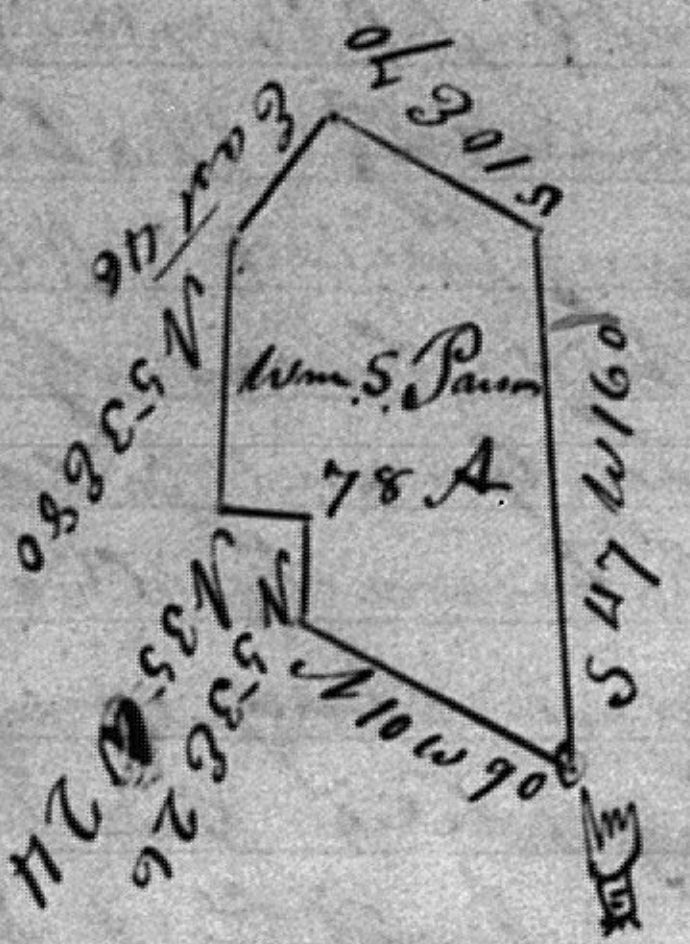

January 14th 1853 I have Surveyed by Virtue of Virginia land office Treasury warrant No 20.271 Dated 4th June 1852 for William S Parsons assee of Carr Baily assee &c 78 acres of land in Lee County on the poor Valley ridge Beginning at a beech corner to Timothy Dattons land & with a line thereof S 47 W 160 poles to 4 black oaks on said line. S 10 E 70 poles to 3 black oaks on the point of said ridge. East 46 poles to a Double Chesnut oak on the South side of said ridge N 53 E 80 poles to a Locust & 2 hickories on Bridges line & with lines thereof N 35 W 24 poles to a pine near the top of said ridge. N 53 E 26 poles to 2 Chesnut oaks corner to William D. Spencer land thence N 10 W 90 poles to the beginning

Carr Baily S.L.C

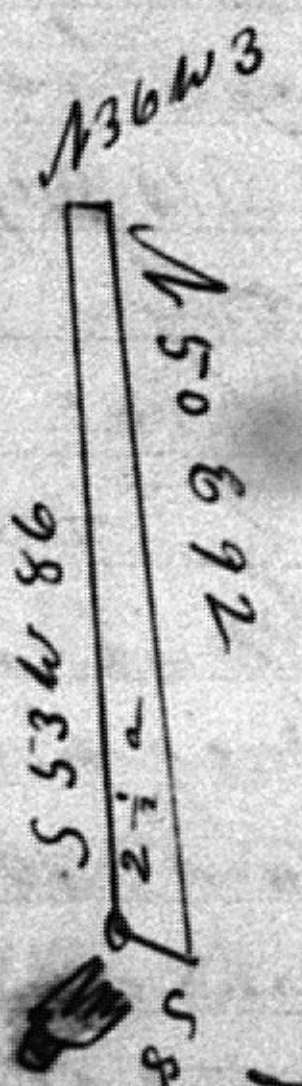

January 14th 1853 I have Surveyed by Virtue of Virginia land office Treasury warrant No 20.174 dated 24th april 1852 for William Zion assee of Carr Baily assee &c 2½ acres of land in Lee County on the Waters of Powels River & Joining said Zions land Beginning at a white oak & Dogwood near a Sink hole on the Trotter line & with the same S 53 W 86 poles to a hickory Sourwood Dogwood & a small black oak thence N 36 W 3 poles to a white oak & beech corner to said Zion land & with a line thereof N 50 E 92 poles to a hickory & small black oak on an other line of said Zion land & with the same S 8 E 8 poles to the beginning

Carr Baily S.L.C



January 14th 1853 I have Surveyed by Virtue of Virginia land office Treasury warrant No 20,271 Dated 4th June 1852 for Timothy Dalton asse of Carr Baily asse &c 10 acres of land in Lee County on the South side of the Poor Valley ridge Beginning at 3 white oaks corner to Said Daltons + Bridges land + with said Daltons line S 73 W 88 poles to a stake thence North 6 poles to a Double Chesnut oak corner to a survey made in the name of William S. Parsons + with a line thereof N 53 E 80 poles to a Locust + 2 hickories on said Bridges line + with the same S 35 E 34 poles to the beginning

Carr Baily S.L.C.

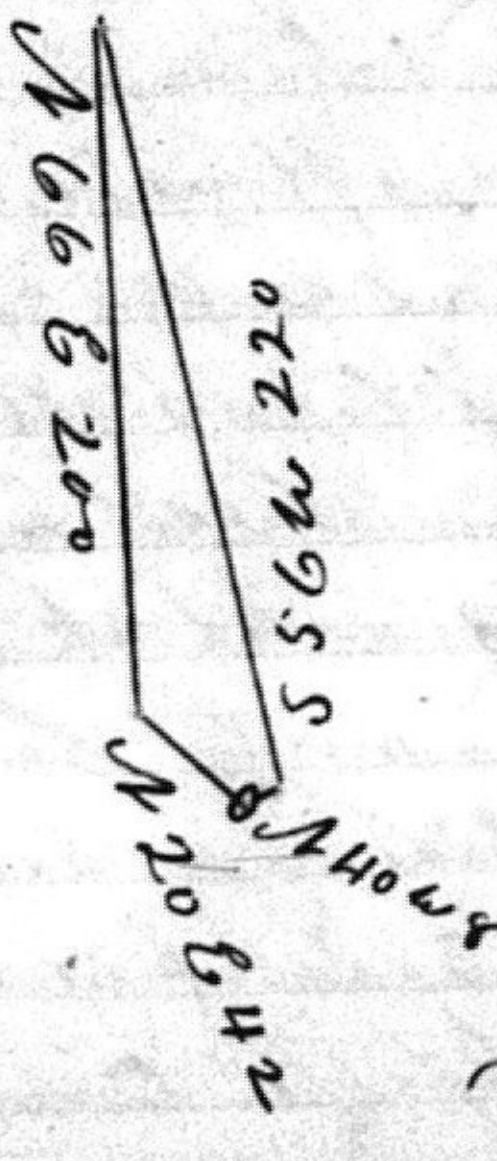

January 14th 1853 I have Surveyed by Virtue of Virginia land office Treasury warrant No 20,271 Dated 4th June 1852 for Timothy Dalton asse of Carr Baily asse &c 25 acres of land in Lee County on the South side of the Stone Mountain

Beginning at a beech Chesnut oak + a hickory corner to a 20 acre survey made in the name of Joseph Spencer thence N 40 W 8 poles to a large Chesnut oak + a beech on the McCredie line + with the same S 56 W 220 poles to 2 beeches a maple + 2 sourwoods on the point of a ridge on said Daltons line + with the same N 66 E 200 poles to a stake + white oak stump in said Daltons field corner to the sd 20 acre survey + with a line of the same N 20 E 42 poles to the beginning

Carr Baily S.L.C.



January 18th 1853 I have Surveyed by Virtue of Virginia land office Treasury Warrant No 20.621 Dated 30th November 1852 for William D Spencer assee of Carr Baily 11 acres of land in Lee County on the South Side of the Stone Mountain Beginning at a beech + Chesnut oak corner to Timothy Daltons land + with a line thereof N 40 W 8 poles to a large Chesnut oak + a beech on the McCredie line + with the same N 56 E 100 poles to a poplar near the Said McCredie corner + corner to James Parsons land + with a line thereof S 25 E 28 poles to a White oak + poplar in a hollow corner to a 20 acre Survey made in the name of Joseph Spencer + with a line thereof S 71 W 95 poles to the beginning

Carr Baily S.L.C.

Void



February 1st 1853 I have Surveyed by Virtue of Virginia land office Treasury Warrant No 20.621 dated 30th November 1852 for Elias Bledsoe, assee of Carr Baily 37 acres of land in Lee County on the S.E. fork of Blackwater. Beginning at a blackoak + 2 poplars corner to a Survey made in the name of Winright Lawson + on a line of a Survey made in the name of Sampson Bledsoe + with a line thereof N 45 E 150 poles to 2 beeches + an elm by the creek corner to said Bledsoe land, thence S 77 E 94 poles to a Stake on Isaac Bledsoe line. + with the same S 67 W 215 poles to the beginning

Carr Baily S.L.C.

Void

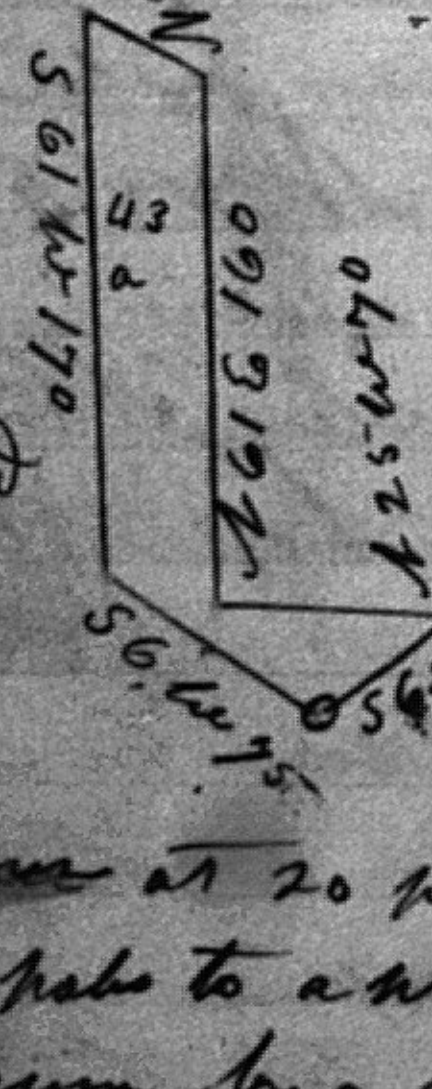

February 1st 1853 I have Surveyed by Virtue of Virginia land office Treasury warrant No 20.621 dated 30th November 1852 for Norisa Bledsoe assee of Carr Baily 43 acres of land in Lee County on the SE fork of Blackwater. Beginning at a walnut whiteoak + hickory corner to said Bledsoes land + with lines thereof S 63 E 50 poles to a stake in a field thence N 25 W 70 poles passing a corner at 20 poles, + crossing the creek to 2 beeches near a hollow, N 61 E 160 poles to a white oak. North 40 poles leaving said lines to a Chesnut oak + gum by a path. S 61 W 170 poles to a white oak + hickory by a hollow thence S 6 W 75 poles crossing said creek to the beginning

Carr Baily S.L.C.



February 2nd 1853 I have Surveyed by Virtue of Virginia land office Treasury warrant No 14086 dated 15th June 1838 for Isaac Robinnett assee of George Osburn assee &c 50 acres of land & by warrant No 20,622 dated 30th November 1852 assee of Carr Baily assee &c 40 acres in all 90 acres of land in Lee County on the S.E. fork of Blackwater Beginning at 3 White oaks & a beech in the gap of the Stone ridge & by the Road that leads from the widow Bledsoes to John Osburns. thence S 3° W 46 poles to a beech on Noria Bledsoes line & with the same S 61 W 130 poles to a white oak & hickory on the west side of a hollow on a line of a 25 acre Survey made in the Name of said Robinnett & with lines thereof N 27 W 28 poles to a Chesnut & black oak on the top of sd ridge & with the same S 60 W 130 poles to a white oak corner to said 25 acre survey & on a line of a Survey made in the name of Moman Lawson & with a line thereof N 48 W 60 poles to a small Sicamore by the creek in said Robinnetts field & on a line of a survey made in the name of William Roberts & with the same N 70 E 32 poles to a stake N 58 E 60 poles to a white oak & beech on a flat corner to said Roberts land thence N 72 E 215 poles leaving said lines to the beginning

Carr Baily S.L.C.



February 3rd 1853 I have Surveyed by Virtue of Virginia land office Treasury warrant No 20,272 dated 4th June 1852 for George Osburn assee of D S Dickinson 50 acres of land & by warrant No 20,621 dated 30th November 1852 assee of Carr Baily 9 acres in all 59 acres of land in Lee County on the waters of blackwater & on the South side of Powels Mountain. Beginning at a stake Taylors begining corner. thence S 88 W 64 poles passing a pine corner at 44 poles to a beech on a flat East of a hollow N 1° W 30 poles to a hickory corner to Enoch Osburns land & with his line S 83 W 40 poles to a black oak hickory & poplar on the side of said ~~[illegible]~~ mountain thence leaving said lines N 20 W 40 poles to a poplar & a Chesnut oak near rocks. N 64 E 130 poles to 2 white oaks & a pine on a spur of said mountain thence South 120 poles to the beginning

Carr Baily S.L.C.



February 3rd 1853 I have Surveyed by virtue of Virginia land office Treasury warrant No 20,622 dated 30th November 1852 for Solomon Robinnett, Samuel Robinnett & Jesse Osburn, assees of Carr Bailey assee &c 262 acres of land in Lee County on the S E fork of Blackwater. Beginning at a poplar corner to Isaac Osburns land & with his line N27W 88 poles crossing the Stone ridge to a chesnut oak on the North side thereof. Thence N61 E106 poles to 2 white oaks on top of said ridge N47 E 60 poles to a chesnut oak & gum. N64E 200 poles to 3 white oaks & a hickory on the Taylor line near the top of said ridge. thence with said line S 53½ E 140 poles to 2 white oaks & a beech near the Blackwater road & on a line of a survey made in the name of Jesse Robinnett & with said line S67W 180 poles to a gum beech & hickory in a hollow corner to said survey & also corner to a survey made in the name of Jesse Rogers & with a line thereof S 65 W 88 poles to a white oak & beech in a hollow the beginning corner of the said Rogers tract S56 E 8 poles to a hickory, on a line of a survey made in the name of Samuel Robinnett & with lines thereof S53W 31 poles to a chesnut & 2 white walnuts N65 W 48 poles to a white oak chesnut oak & maple on the west side of a rocky hollow thence S52 W 100 poles to the beginning

Carr Bailey SLC

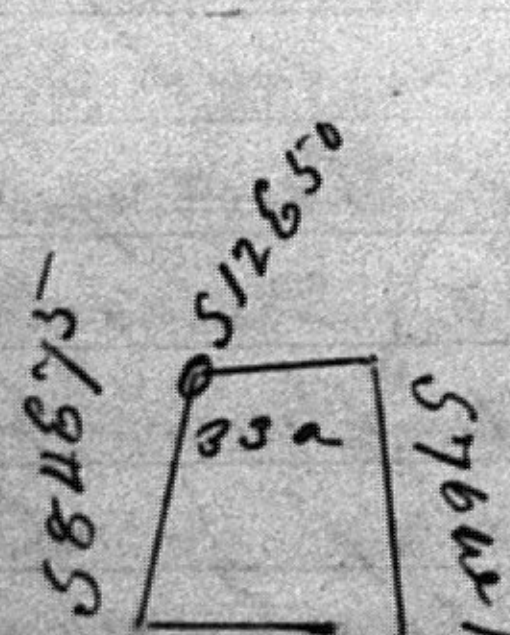

February 4th 1853 I have Surveyed by virtue of Virginia land office Treasury warrant No 20622 dated 30th November 1852 for John Osburn assee of Carr Bailey assee &c 33 acres of land in Lee County on the waters of Blackwater Beginning at 2 white oaks & a Dogwood by a hollow on Powels Mountain corner to said Osburns land & with a line thereof S 12 E 50 poles to a poplar thence S 76 W 120 poles to 2 small black oaks on George Osburns line by a fence thence with said Osburns line N10 W 20 poles to a small black oak & Dogwood N 82 E 40 poles to a white oak & Sourwood on a Spur thence N10 W 60 poles to a stake on the South side of said Mountain S84 E 75 poles to the beginning

Carr Bailey SLC

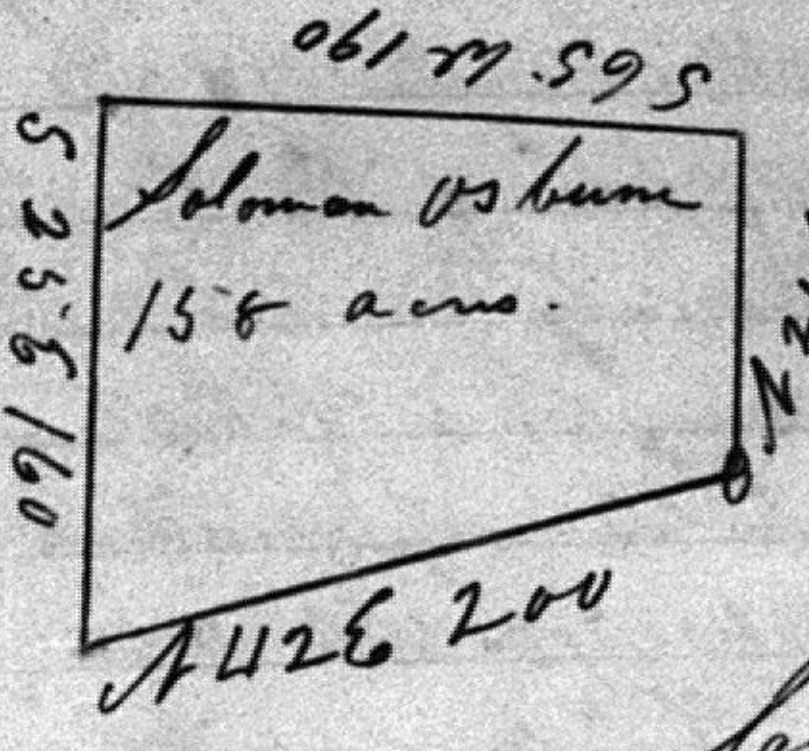

February 5th 1853 I have Surveyed by Virtue of Virginia land office Exchange Treasury warrant No 2629 dated 19th Dec. 1832 for Solomon Osburn assee of Isaac Osburn assee &c 50 acres of land & by warrant No. 20.622 dated 30th November 1852 assee of C. Baily assee &c 108 acres in all 158 acres of land in Lee County on the waters of Blackwater. Beginning at 4 birches & 2 white oaks on an Ivy ridge thence N 27 W 100 crossing 2 branches to a poplar & Chesnut oak on the South side of Powels Mountain, & along the same S 65 W 190 (203) poles to a hickory, S 25 E 160 poles crossing a pine ridge to 3 white oaks & a Sourwood on a ridge thence N 42 E 200 poles to the beginning

Carr Baily S.L.C.

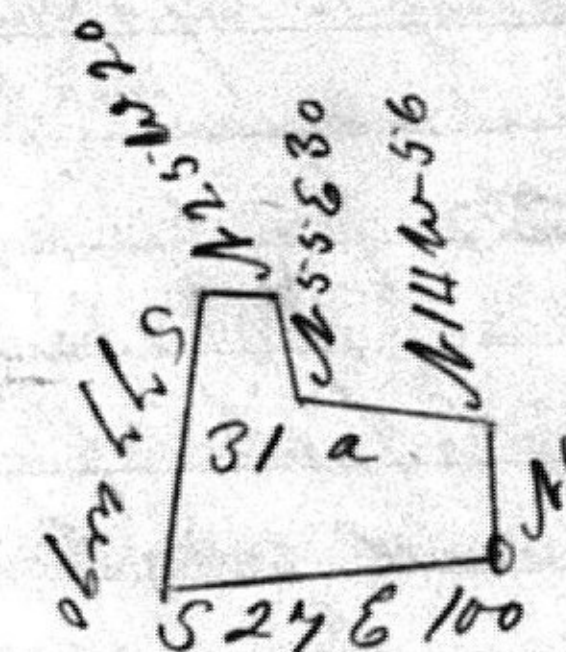

February 5th 1853 I have Surveyed by Virtue of Virginia land office Treasury warrant No 20.622 Dated 30th November 1852 for Enoch Osburn assee of C. Baily assee &c 31 acres of land in Lee County on the waters of Blackwater, Beginning at 4 birches & 2 white oaks on an Ivy ridge corner to Solomon Osburns land, thence N 64 E 36 poles to a White oak maple birch & Dogwood corner to said Osburns land & with lines thereof N 14 W 56 crossing a branch to a Walnut Spanish oak & Locust in a field N 55 E 30 poles to 3 beeches N 25 W 20 poles leaving said lines to 2 White oaks & 2 hickories S 77 W 90 poles to a poplar & Chesnut oak on the South Side of Powels Mountain corner to said Solomon Osburns land & with his line S 27 E 100 poles to the beginning

Carr Baily S.L.C.

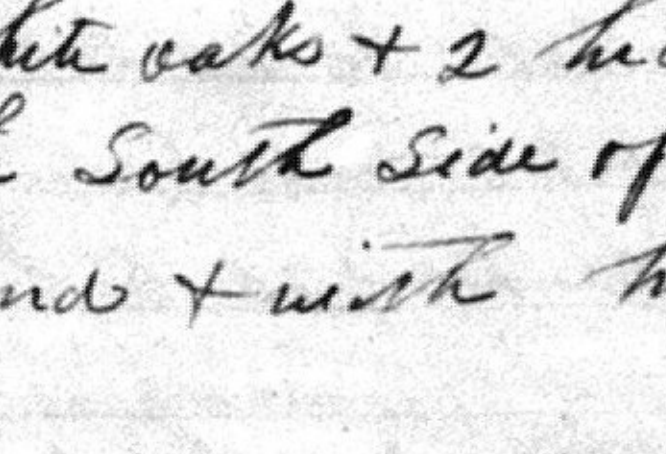

February 7th 1853 I have Surveyed by Virtue of Virginia land office Treasury warrant No 20.622 Dated 30th November 1852 for Lewis Stapleton assee of Carr Baily assee &c 13 acres of land in Lee County on the SE fork of Blackwater Beginning at a hickory in a field on a line of said Stapletons land & also on a line of a Survey made in the name of William Roberts & with said line S 50 W 14 poles to a large white oak corner to said land thence N 63 W 20 poles to a Stake corner to a Survey made in the name of Walter Preston & with a line thereof S 16 W 82 poles to a white oak Stump an other corner to said Prestons land, thence N 65 E 57 poles leaving said Prestons lines to a Stake near a Cedar Knob on a line of said Stapleton land & with the same N 3 E 52 poles to the beginning

Carr Baily S.L.C.

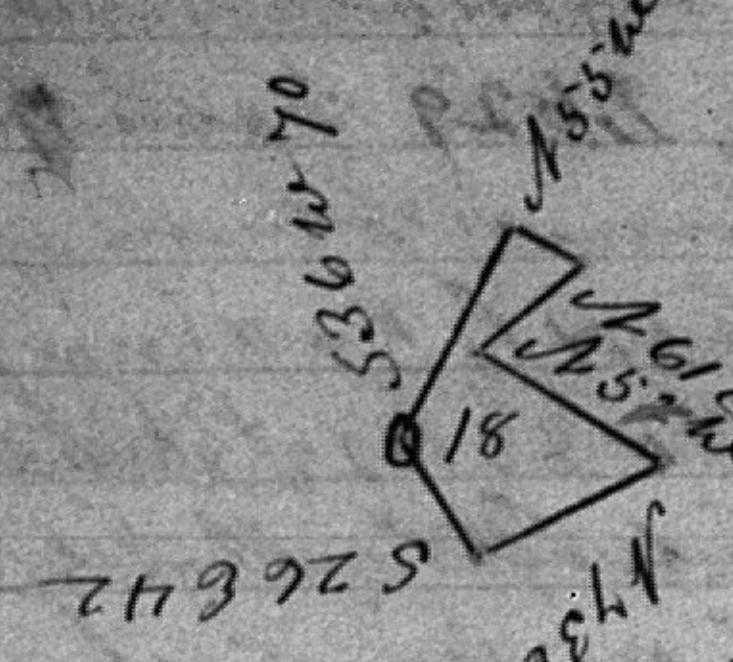

February 8th 1853 I have Surveyed by Virtue of Virginia land office Treasury warrant No 20621 Dated 30th November 1852 for Samuel Robinnett Jr. assee of C. Baily 18 acres of land in Lee County on the S.E. fork of blackwater Beginning at a Chesnut oak on top of a ridge Corner to Henry Fishers land & with a line thereof S 36 W 70 poles to 2 Ironwoods N 55 W 22 poles leaving said Fishers line to a buckeye & Small black oak, on a line of a Survey made in the name of John Roller & with lines thereof N 61 E 40 poles to a blackoak & 2 Cucumbers on top of a ridge N 52 W 64 poles to a stake in a field, on a line of a Survey made in the name of William Roberts & with the same N 73 E 60 poles to a large beech on a hill side thence S 26 E 42 poles to the beginning

Carr Baily S.L.C.-



February 8th 1853 I have Surveyed by Virtue of Virginia land office Exchange Treasury Warrant No 2629 Dated 29th December 1832 for George Walling assee of Carr Baily Sr. assee &c 42 acres of land in Lee County on the S E fork of blackwater, Beginning at a small walnut & a pawpaw corner to said Wallings land & with a line thereof N 61 E 70 poles to a buckeye & a small blackoak near the top of a ridge thence S 55 E 22 poles to 2 Ironwoods corner to Henry Fishers land & with a line thereof S 4 W 64 poles to a Chesnut Stump a beech & a Double beech, thence S 48 W 80 poles to a stake corner to said Wallings land & with lines thereof N 35 W 25 poles to a stake N 14 E 40 poles to a Chinkapin oak thence N 14 W 40 poles to the beginning

Carr Baily S.L.C-

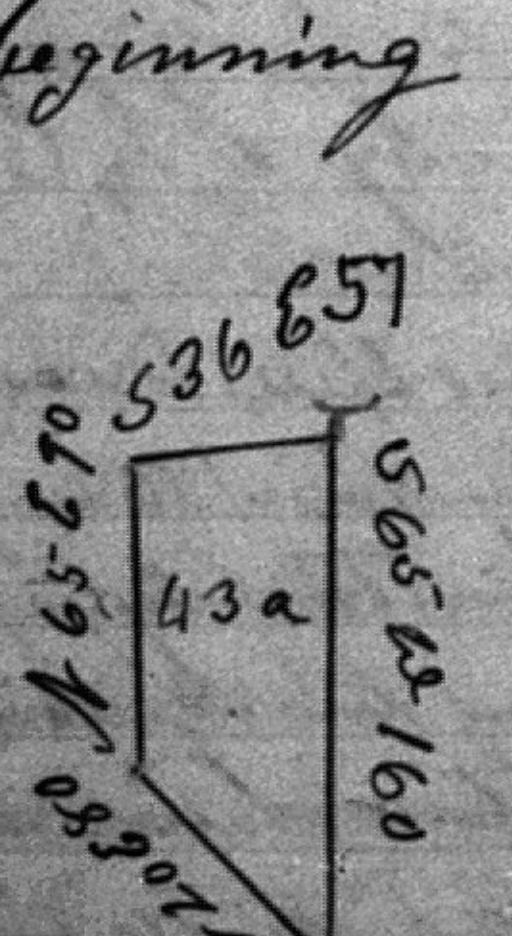

February 10th 1853 I have Surveyed by Virtue of Virginia land office Treasury warrant No 20602 dated 25th November 1852 for Daniel Newbury assee of Carr Baily Sr 43 acres of land in Lee County on the West fork of Blackwater Beginning at 2 blackoaks a hickory & Dogwood corner to said Newburys land thence N 20 E 80 poles to a black gum on the south side of Powels Mountain, N 65 E 90 poles to a stake thence S 36 E 57 poles to a stake in a field corner to said Newburys land & with a line thereof S 65 W 160 poles to the beginning

Carr Baily S.L.C.

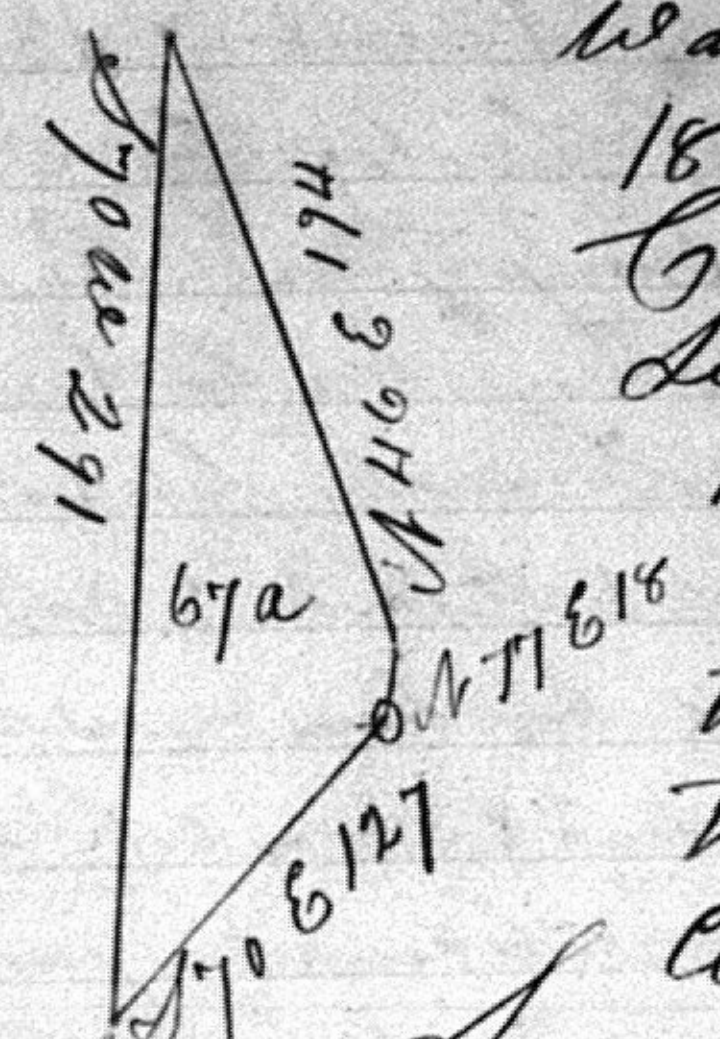

February 10th 1853 I have Surveyed by Virtue of Virginia Land office Treasury Warrant No 20,602 dated 25th November 1852 for Isaac Osburn assee of Carr Baily &c 67 acres of land in Lee County on the S.E. fork of Black Water. Beginning at a white oak beech & Sugartree on top of a ridge Corner to said Osburns land & with a line thereof N77 E 18 poles to a lynn & beech Corner to a Survey made in the name of Samuel Robinnett & with lines thereof N46 E 194 poles to a Stake. thence S70 W 291 poles to a poplar white oak & hickory the beginning corner to said Robinnett Survey, thence S70 E127 poles to the beginning

Carr Baily S.L.C.

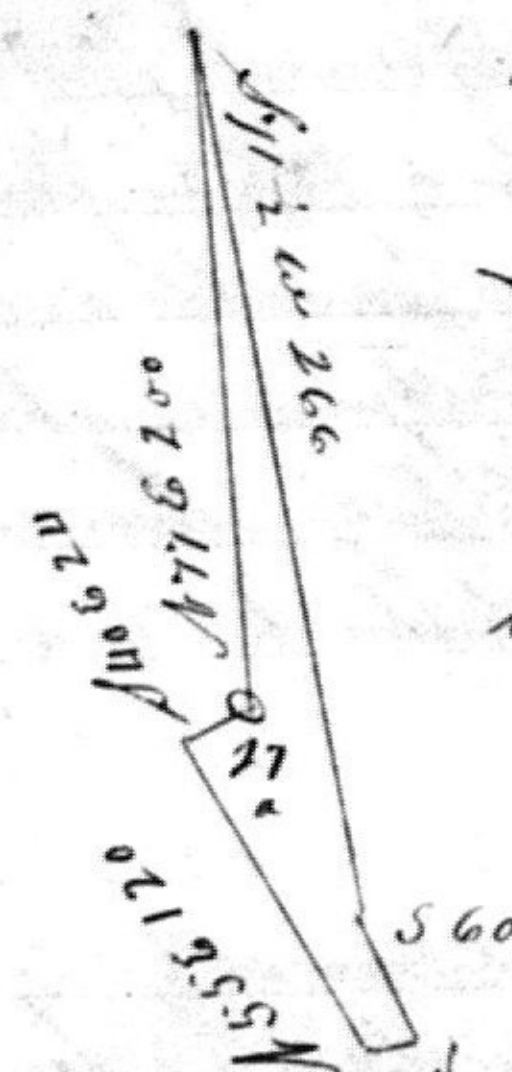

February 21st 1853 I have Surveyed by Virtue of Virginia land office Treasury warrant No 19,909 dated 17th January 1852 for Nimrod Ely assee of C. Baily assee &c 27 acres of land in Lee County on the Big Hill Beginning at a hickory & Dogwood corner to William H. Hughes land & with his line N77 E 200 poles to a blackoak corner to the Smith land & with a line thereof S71½ W 266 poles to 2 Dogwoods a maple & 3 Chesnuts on top of a knob thence S60 W 40 poles to a white oak & Sugartree corner to said Elys land & with lines thereof N20 W 11 poles to a Stake on the Campbell line & with the same N55 E 120 poles to a Stake on said Hughes line & with said line S40 E 24 poles to the beginning

Carr Baily S.L.C



February 23rd 1853
I have Surveyed by virtue of Virginia land office Treasury warrant No 20,621 dated 30th November 1852 for Joseph Ely assee of C. Baily &c 42 acres of land in Lee County on the Big Hill Beginning at a white oak on the Campbell line thence S20 E70 poles to a small blackoak, walnut & a chesnut stump on Hobbs line & with lines thereof S82 W 52 poles to a poplar & Dogwood corner to said Hobbs land S38E 20 poles to a white oak S50 W 20 poles to a poplar on Hughes line & with the same North 18 poles to a blackoak & Dogwood, S74 W 90 poles to a Spanish oak near said Hughes Spring. S65 W 82 poles to 2 beeches on the said Campbell line & with the same N55 E 240 poles to the beginning

Carr Baily S.L.C

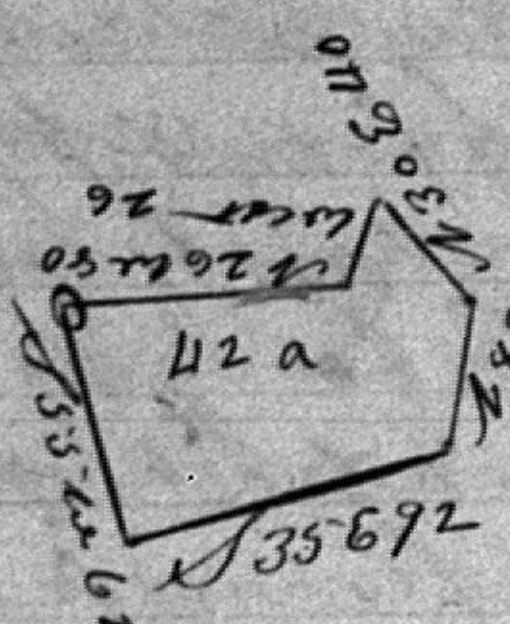

February 24th 1853 I have Surveyed by Virtue of Virginia land office Treasury warrant No 20,602 Dated 25th November 1852 for James Stewart assee of C. Baily Sr. 42 acres of land in Lee County on the Big Hill Beginning at a Sugartree 2 beeches + 2 maples in a hollow corner to Said Stewarts land + with a line thereof S 55 W 62 poles to 2 white oaks thence S 35 E 92 poles to 2 white oaks + a poplar on Hobbs line + with the Same N 82 E 44 poles to a black oak chesnut oak + a white oak on top of a ridge + up said ridge N 30 E 40 poles to a white oak gum + a small black oak on a line of a Survey made in the name of Isaac Hughes + James R. Gilbert, + with lines thereof West 26 poles to 2 Small hickories corner to said Hughes + Gilbert land, thence N 26 W 80 poles to the beginning.

Carr Bailey S.L.C.

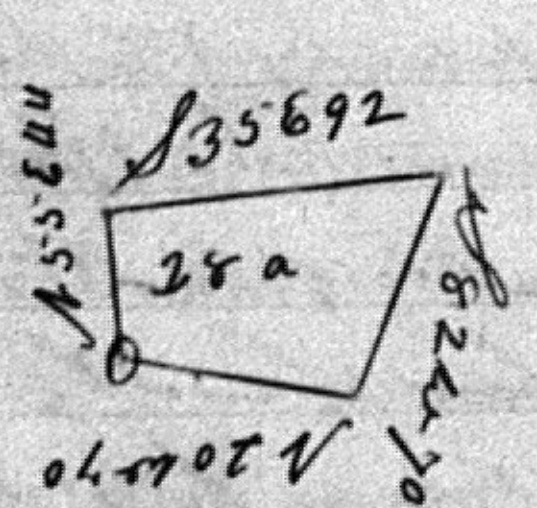

February 24th 1853 I have Surveyed by Virtue of Virginia land office Treasury warrant No 20,602 dated 25th November 1852 for William Stewart assee of C. Baily Sr. 28 acres of land in Lee County on the Big Hill Beginning at a white oak corner to Joseph Elys land + on Said Stewarts line + with the Same N 55 E 44 poles to 2 white oaks corner to James Stewarts land + with a line thereof S 35 E 92 poles to 2 white oaks + a poplar on Hobbs line + with the Same S 82 W 70 poles to a Small black oak walnut + a chesnut Sprout corner to Said Elys land + with his line N 20 W 70 poles to the beginning

Carr Bailey S.L.C

171

March 10th 1853 I have Surveyed by Virtue of Virginia land office Treasury warrant No 17964 Dated 26th September 1849 for William Parsons assee of B. D. Martin assee &c 80 acres of land in Lee County on both sides of Powells river. Beginning at two chesnut oaks a small red oak & a chesnut near the top of a ridge corner to Carr Baily Senr land & with a line thereof N 25 E 78 poles to two maples & a chesnut on an Ivy Spur corner to William Wards land & with

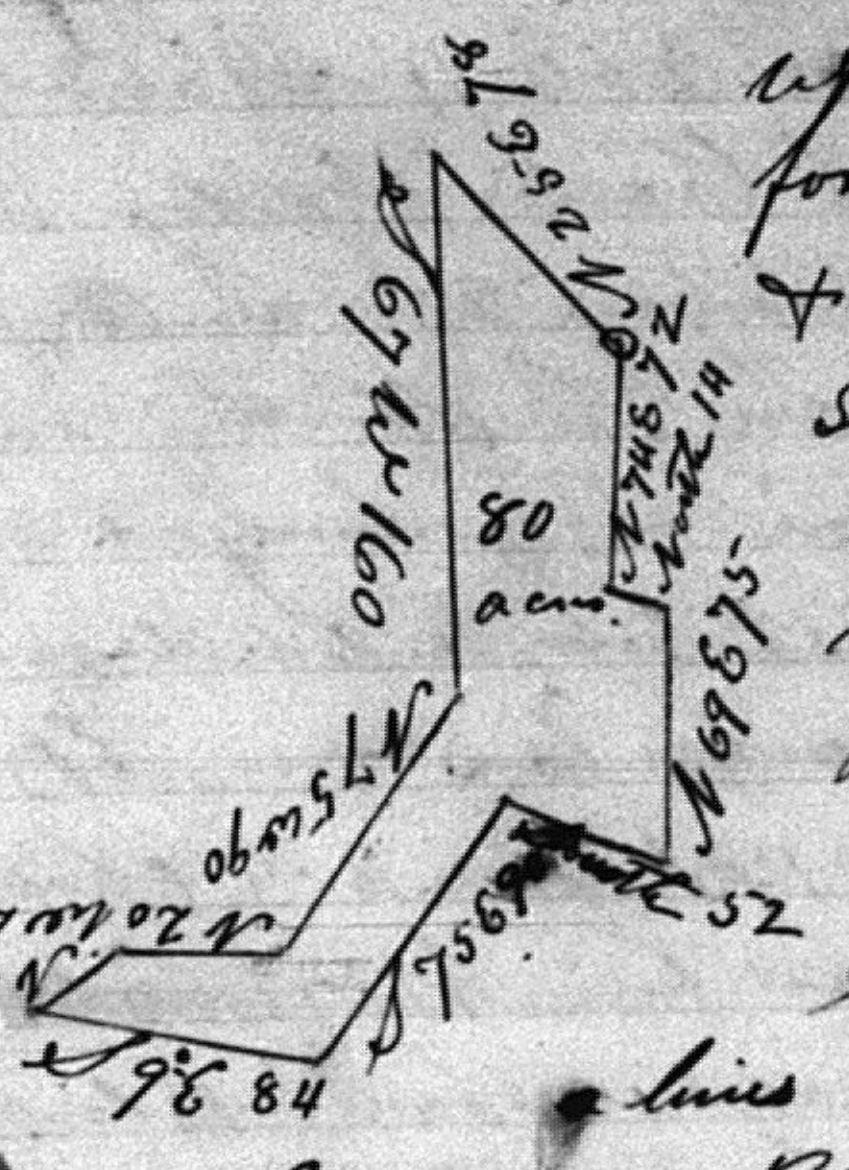

lines thereof S 67 W 160 poles to 2 beeches. N 75 W 90 poles crossing said River to a white oak on the North bank thereof corner to said Wards land & also corner to a Survey made in the name of James Bailey & with a line thereof N 20 W 44 poles to a white oak Service & 2 beeches corner to said Baily & also corner to a Survey made in the name of Martin S Reason & Green Baily & with a line thereof N 55 W 26 poles to a stake on the South side of the Stone mountain on a line of a Survey made in the name of Benjamin Davis & with lines thereof S 9 E 84 poles to a stake on the North side of said river thence S 75 E 94 poles crossing said river to 2 Dogwoods a gum & 2 beeches in a small hollow corner to said Davis & also corner to a survey made in the name of S. S. Slemp & with said Slemps line South 52 poles to a stake on said Wards line & with the same N 69 E 75 poles to a gum corner to said Wards land. North 14 poles to a sugartree thence N 74 E 72 poles to the beginning

Carr Bailey S.L.C.

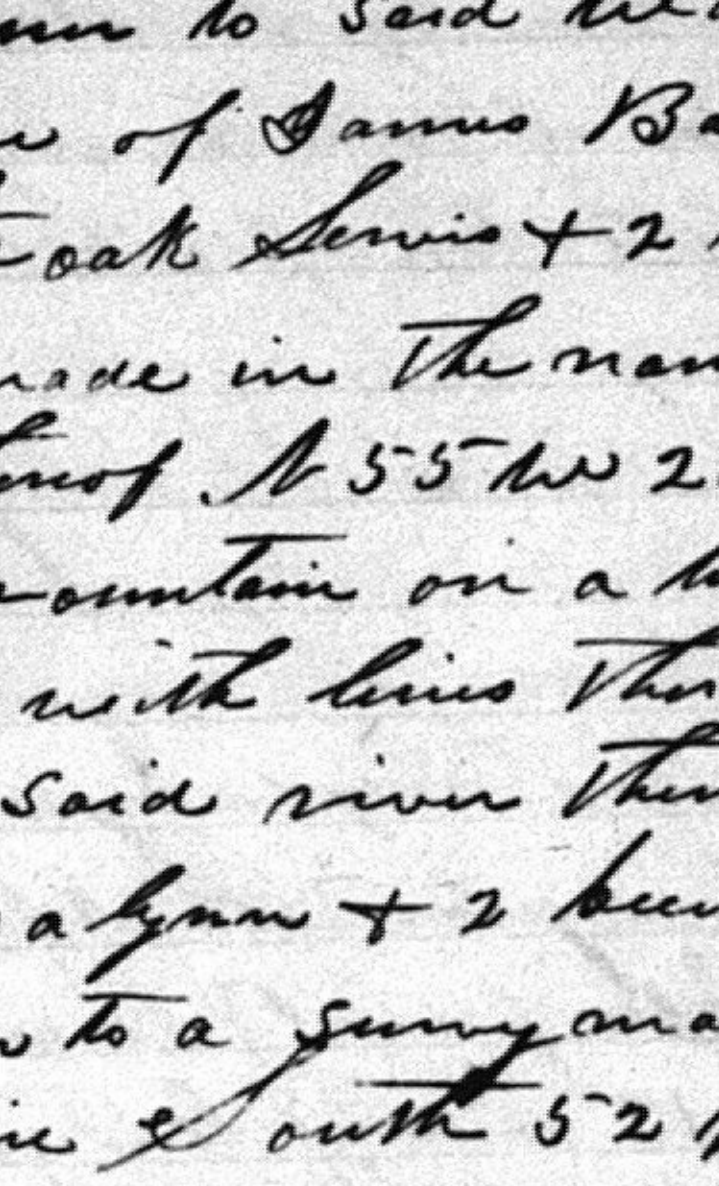

March 10th 1853 I have Surveyed by Virtue of Virginia land office Treasury warrant No 17869 dated 10th August 1849 for George W Young assee of B. D. Martin assee &c 105 acres of land & by warrant No 19689 Dated 22nd September 1851 assee of James Crabtree assee &c 95 acres in all 200 acres of land in Lee County. on the North side of the Stone mountain. Beginning at 3 ~~chesnut~~ oaks a black oak & 3 pines on top of said mountain thence along the top of the same N 66 E 260 poles to 3 chesnut oaks near a path thence N 10 W 175 poles leaving the top of said mountain to 5 chesnut oaks on top of a ridge near a cliff thence with said cliff S 54 W 280 poles to a stake near the North fork of Powells River thence S 10 E 115 poles to the beginning

Carr Bailey S.L.C



March 10th 1853 I have Surveyed by virtue of Virginia Land office Treasury warrant No 20271 Dated 4th June 1852 for Carr Bailey Jr asse of Elkanah Flanary 200 acres of land in Lee County on the North side of the Stone Mountain Beginning at 3 chesnut oaks on top of said mountain corner to George W Youngs land & with a line thereof N10W 175 poles to 5 chesnut oaks on top of a ridge thence leaving said Youngs line N 39 E 60 poles to 3 chesnuts by a cliff N 20 E 54 poles to a large Wateroak Blackoak chesnut oak Dogwood & a gum. N 66 E 78 poles to a Stake on the side of a ridge S 10 E 245 poles with a line of C. Bailey Sr at 115 poles to a chesnut & gum by a cliff of rocks on top of said mountain corner to sd C. Bailey Sr. land thence along the top of said mountain S 66 W 150 poles to the beginning

Carr Bailey SLC

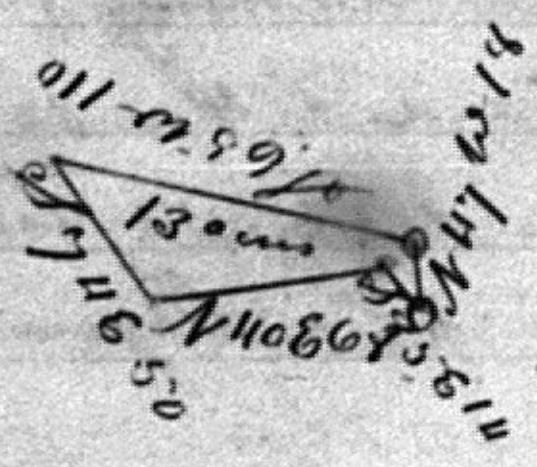

March 11th 1853 I have Surveyed by virtue of Virginia land office Treasury warrant No 20174 Dated 24th april 1852 for Alexander Paine asse of Carr Bailey asse &c 13 acres of land in Lee County on the waters of the North fork of Powels River Beginning at a chesnut & gum on top of a ridge corner to Elijah Parsons land & with a line thereof N 47 W 18 poles to a chesnut on a knob S 65 W 110 poles to a white oak corner to the McKutchin land & with a line thereof S 74 E 50 poles to a beech Lynnwood & chesnut near a small branch corner to John Paines land & with lines thereof N 40 E 68 poles to a white oak & gum on top of a ridge thence S 85 E 14 poles to the beginning

Carr Bailey SLC

March 11th 1853 I have Surveyed by virtue of Virginia land office Treasury warrant No 16398 dated 13th February 1847 for John Paine 42 acres of Land & by warrant No 20623 dated 30th November 1852 14 acres in all 56 acres of land in Lee County on the North fork of Powels River Beginning at a white oak Sugartree & hickory on a steep hill side corner to a 32 acre Survey made in the name of John Garrison & with lines thereof N 86 E 20 poles to 2 white oaks. S 80 E 50 poles to 2 Spruce pines & a chesnut in a Laurel bottom corner to a survey made in the name of Edward Pennington & with lines thereof N 52 W 35 poles to 2 Red oaks on a steep hill side N 13 E 97 poles to 2 white oaks & a gum S 80 E 64 poles to 5 Spruce pines near the North fork. S 53 E 60 poles to 2 Spruce pines & a chesnut in a Laurel bottom N 80 E 26 poles to 2 chesnuts corner to a Survey made in the name of James Baily & with a line thereof N 25 W 165 poles to a stake on a line of a survey made in the name of John Garrison & James Baily & with the same N 84 W 95 poles to a white oak & chesnut corner to sd Survey & also corner to a 137 acre Survey made in the name of said Baily & with a line thereof S 38 W 165 poles to the beginning

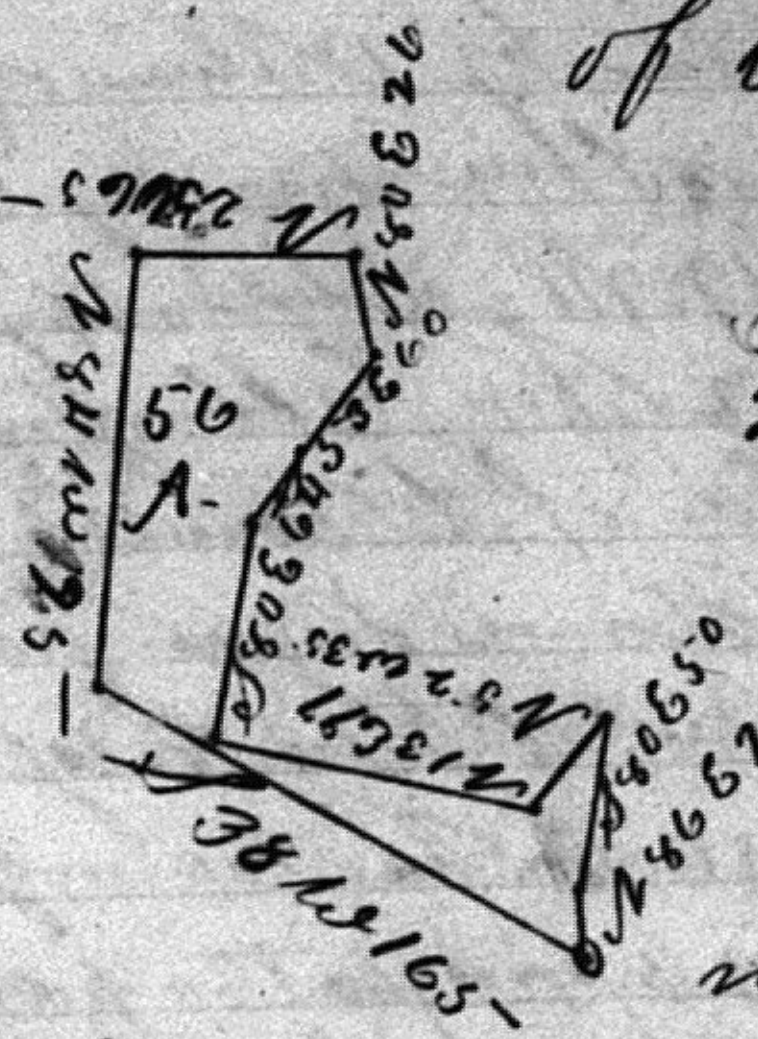

Carr Baily S.L.C —

March 12th 1853 I have Surveyed by virtue of Virginia Land office Treasury warrant No 20623 dated 30th November 1852 for John Paine 250 acres of land in Lee County on the North side of the Stone Mountain Beginning at 3 chesnut oaks a black oak & a maple on a ridge & on a line of a 70 acre survey made in the name of Edward Pennington & with the same S 72 W 100 poles to 2 Spruce pines & a chesnut in a Laurel bottom corner to said 70 acre survey & corner to a 32 acre survey made in the name of John Garrison & with lines thereof S 1° W 35 poles to a stake Servis & maple S 52 W 109 poles to a chesnut oak gum & birch on a ridge by rocks N 12 W 80 poles crossing the North fork to 2 white oaks & a gum corner to sd 32 acre survey & also corner to sd Paines land & with his line S 13 W 80 poles to a Double Servis & a Sourwood. thence S 35 E 140 poles up sd mountain to a birch, gum chesnut oak & Sourwood on the North side of sd mountain. thence along the same N 72 E 200 to a stake thence N 15 W 190 poles to the beginning

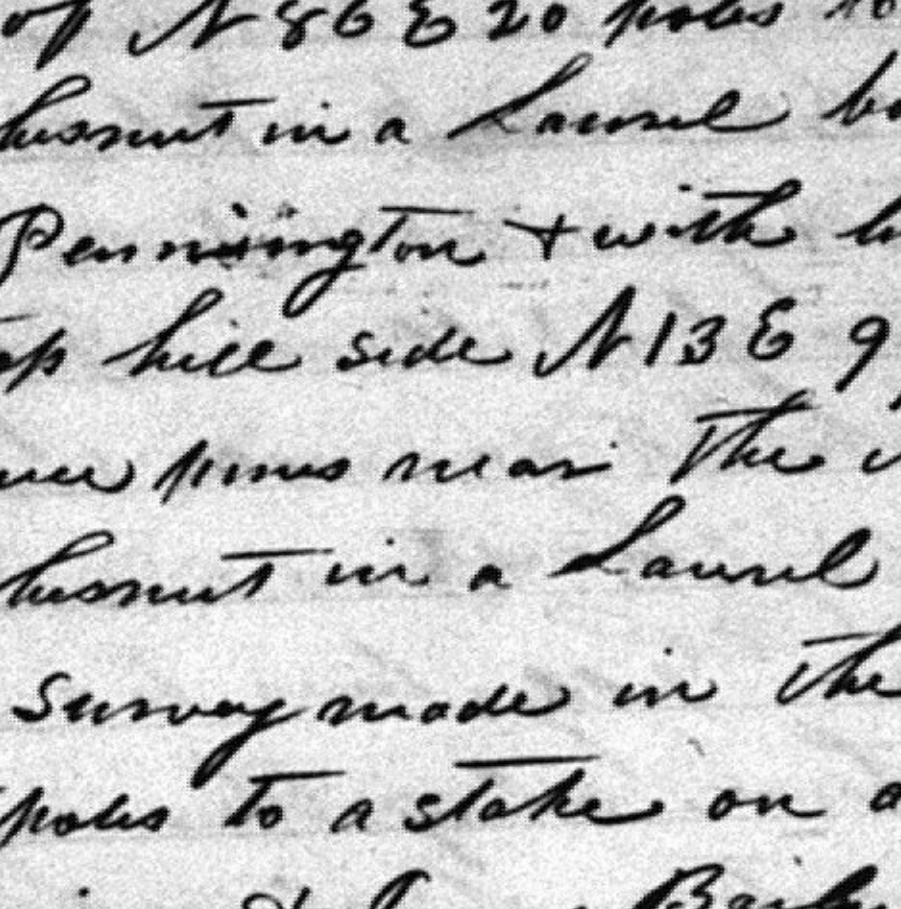

Carr Baily S.L.C —

March 29th 1853 I have
Surveyed by virtue of Virginia
Land office Treasury warrant
No 19.911 dated 17th January
1852 for Ellington Wells
assee of William Richmond
& Hiram Riggs admrs of
the Estate of Jesse Gilly Decd –

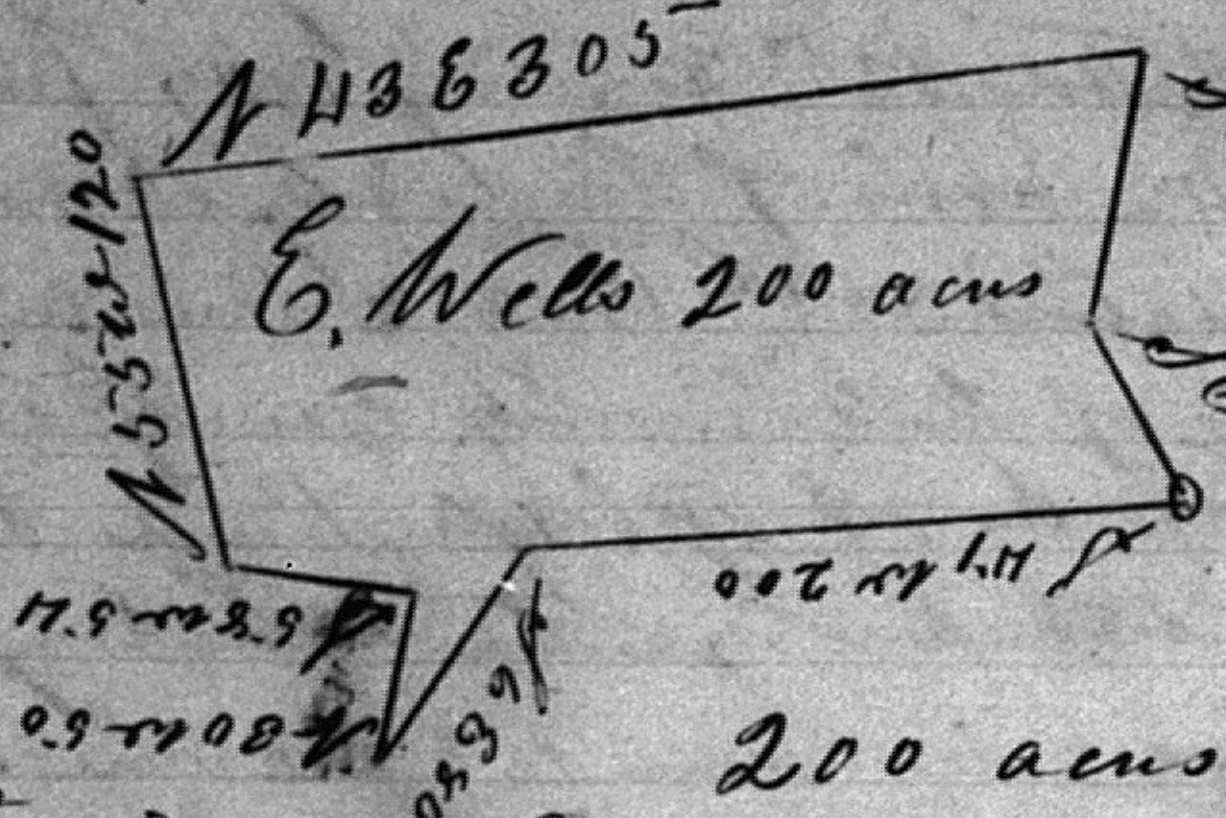

200 acres of land in Lee County on the South side of the Stone mountain Beginning at a poplar & chesnut oak on a flat corner to a Survey made in the name of Thomas Wells & with lines thereof S 47 W 200 poles to a Black oak on a flat. S 6 E 80 poles to a white oak poplar & gum corner to sd Survey & also corner to a Survey made in the name of William J Gilly & with lines thereof N 30 W 50 poles to a double chesnut & a small poplar S 58 W 54 poles to a Black oak hickory & chesnut on a steep hill side thence N 55 W 120 poles leaving said Gillys lines to a stake on the South side of sd mountain thence along the same N 43 E 305 poles to a stake thence down sd mountain S 30 E 80 poles to a Black oak hickory & poplar corner to Anderson Williams land & with his line S 68 E 60 poles to the beginning

Carr Bailey S.L.C –

March 29th 1853 I have Surveyed
by virtue of Virginia land office
Treasury warrant No 18.180 Dated
12th January 1850. for Anderson
Williams assee of B. D. Martin assee &c

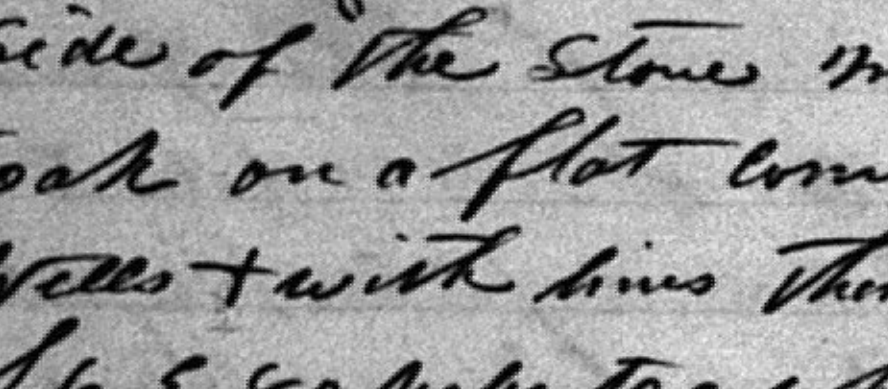

50 acres of land in Lee County on the South side of the Stone Mountain Beginning at a poplar & chesnut oak on a flat corner to said Williams & Wells land. thence N 68 W 60 poles to a Black oak hickory & poplar on the South side of said mountain thence along the same N 55 E 205 poles to a stake thence S 30 E 38 poles to a stake corner to said Williams land & with a line thereof S 50 W 170 poles to the beginning

Carr Bailey S.L.C –

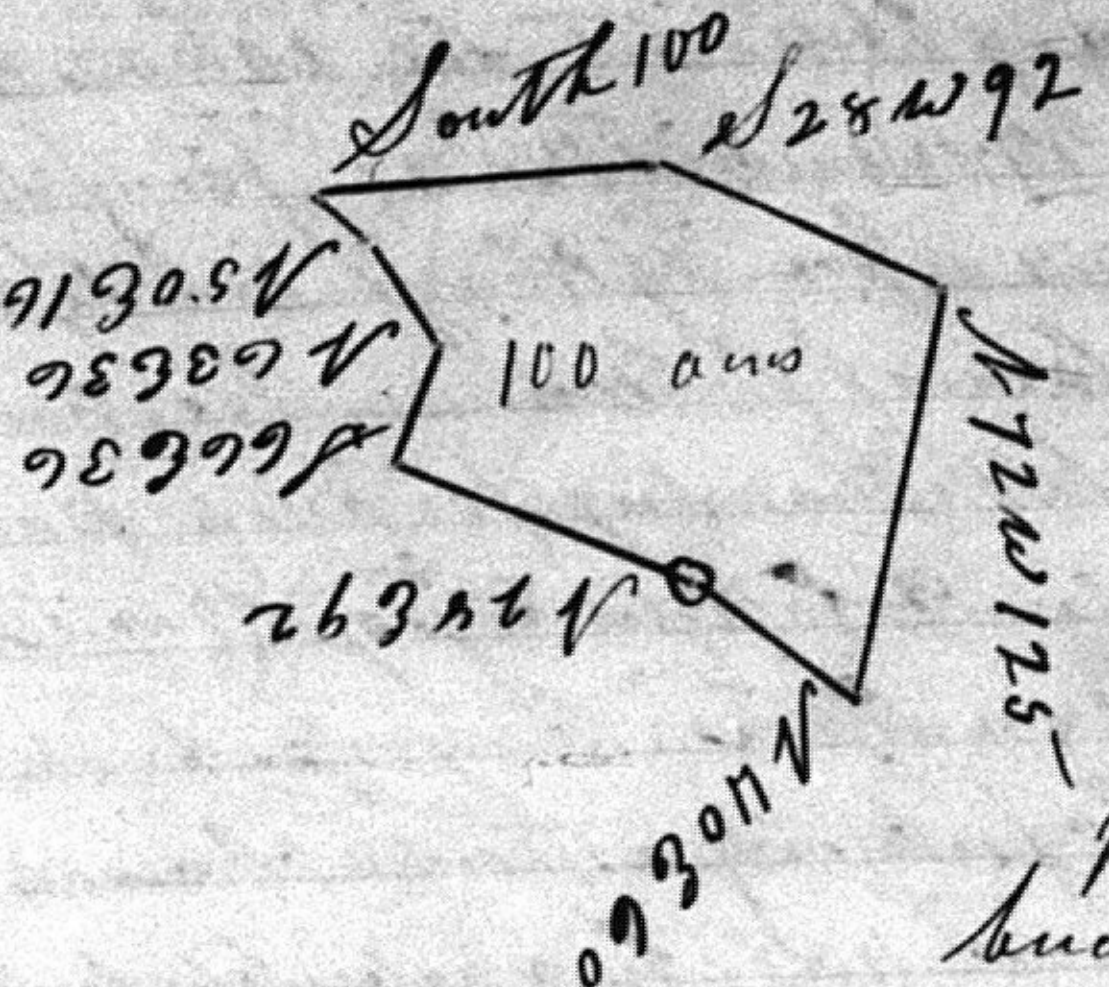

March 31st 1853 I have Surveyed by virtue of Virginia land office Treasury warrant No 17,077 Dated 22nd march 1848 for William Carnes & Thomas Duff assees of Joseph Rogers 100 acres of Land in Lee County on the waters of the Pound fork of Sandy. Beginning at 2 hickories 2 Sugartrees & a buckeye on a rich hill side thence N 28 E 92 poles crossing a branch to 2 Lynns & 2 buckeyes thence down sd branch S 66 E 36 poles to a Sugartree buckeye & ash. N 63 E 36 poles crossing a branch to a Lynn & white walnut. N 50 E 16 poles to 4 lynns 2 buckeyes 2 white walnuts & an ash thence Due South 100 poles to a Stake S 28 W 92 poles to a Stake. N 72 W 125 poles to a Stake thence N 40 E 60 poles to the beginning

Carr Bailey S.L.C—

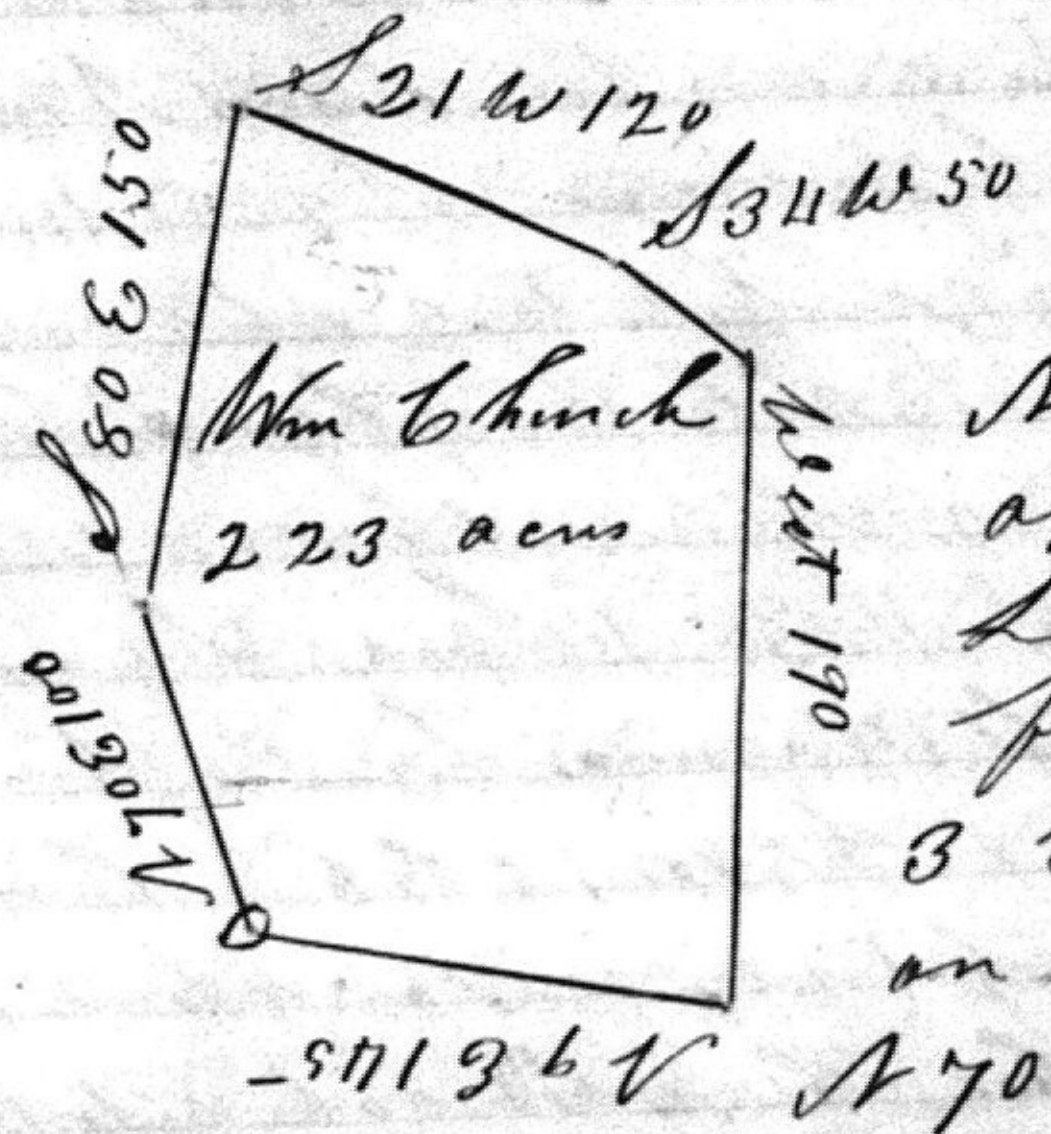

April 2nd 1853 I have Surveyed by virtue of Virginia land office Treasury warrant No 20,602 dated 25th November 1852 for William Church assee of C Bailey Sr 223 acres of Land in Lee County on the Roaring fork of Powels River. Beginning at 3 Dogwoods a white oak maple & hickory on the point of a ridge near a branch thence N 70 E 100 poles to a white oak & 2 maples on the South side of the Buzzard ridge, S 80 E 150 poles to a white oak Blackoak poplar & dogwood on top of Rogers ridge thence S 21 W 120 poles to 2 water oaks & a chesnut near the top of Amos ridge S 34 W 50 poles to 4 dogwoods & a maple on top of said ridge thence West 190 poles to a Stake. Thence N 7 E 145 poles to the beginning

Carr Bailey S.L.C—

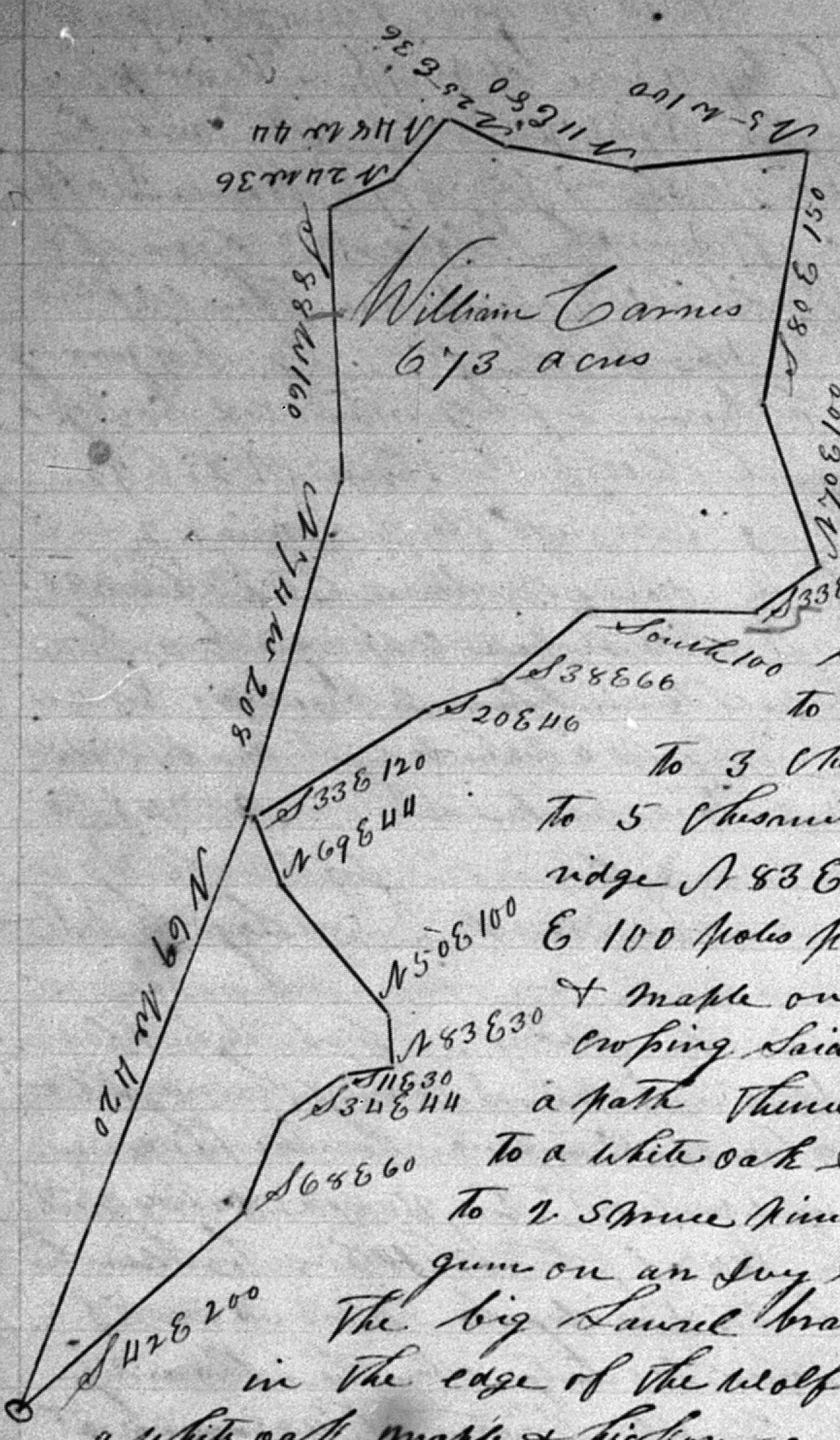

April 2nd 1853 I have Surveyed by virtue of Virginia land office Treasury warrant No 20,602 dated 25th November 1852 for William Carnes assee of Carr Baily Sr 673 acres of land in Lee County on the Roaring fork of Powells River Beginning at 2 horn beams & a lynn among rocks on top of the fork ridge thence down the same S 42 E 200 poles to a poplar Sugartree & locust S 68 E 60 poles to a Sugartree & locust. S 34 E 44 poles to 3 Chesnut oaks on an Knoll. S 11 E 30 poles to 5 Chesnut oaks. Thence leaving the top of said ridge N 83 E 30 poles to a white oak & lynn N 50 E 100 poles passing through rich land to a poplar & maple on the side of a ridge N 69 E 44 poles crossing said River to 2 white oaks & a gum near a path thence down said river S 33 E 120 poles to a white oak Spruce pine & gum S 20 E 46 poles to 2 Spruce pines S 38 E 66 poles to 2 white oaks & a gum on an Ivy Spur South 100 poles crossing the big Laurel branch to 2 Spruce pines & a white oak in the edge of the wolf bottom S 33 E 46 poles to 3 dogwoods a white oak maple & hickory on the point of a ridge near a branch corner to a Survey made in the name of William Church & with lines thereof N 70 E 100 poles to a white oak & 2 maples on the South side of the Buzzard ridge S 80 E 150 poles to a white oak Black oak poplar & dogwood on top of Rogers ridge thence N 5 W 100 poles leaving sd Churches lines to 3 Chesnuts N 11 E 80 poles to 2 Cucumbers N 25 E 36 poles to 2 Chesnuts a Sugartree & hickory in the poplar gap corner to said Carnes land N 48 W 44 poles to a Chesnut & a white oak on top of a ridge N 24 W 36 poles to a Chesnut oak thence S 88 W 160 poles to a chesnut & chesnut oak on a Spur of Rogers ridge corner to sd Carnes 97 acre Survey & also the beginning corner to a 2000 acre Survey made in the name of said Carnes & Loring K. Tyler. & with lines thereof N 74 W 208 poles to 2 white oaks & a Sugartree in a hollow thence N 69 W 420 poles to the beginning

Carr Baily SLC -

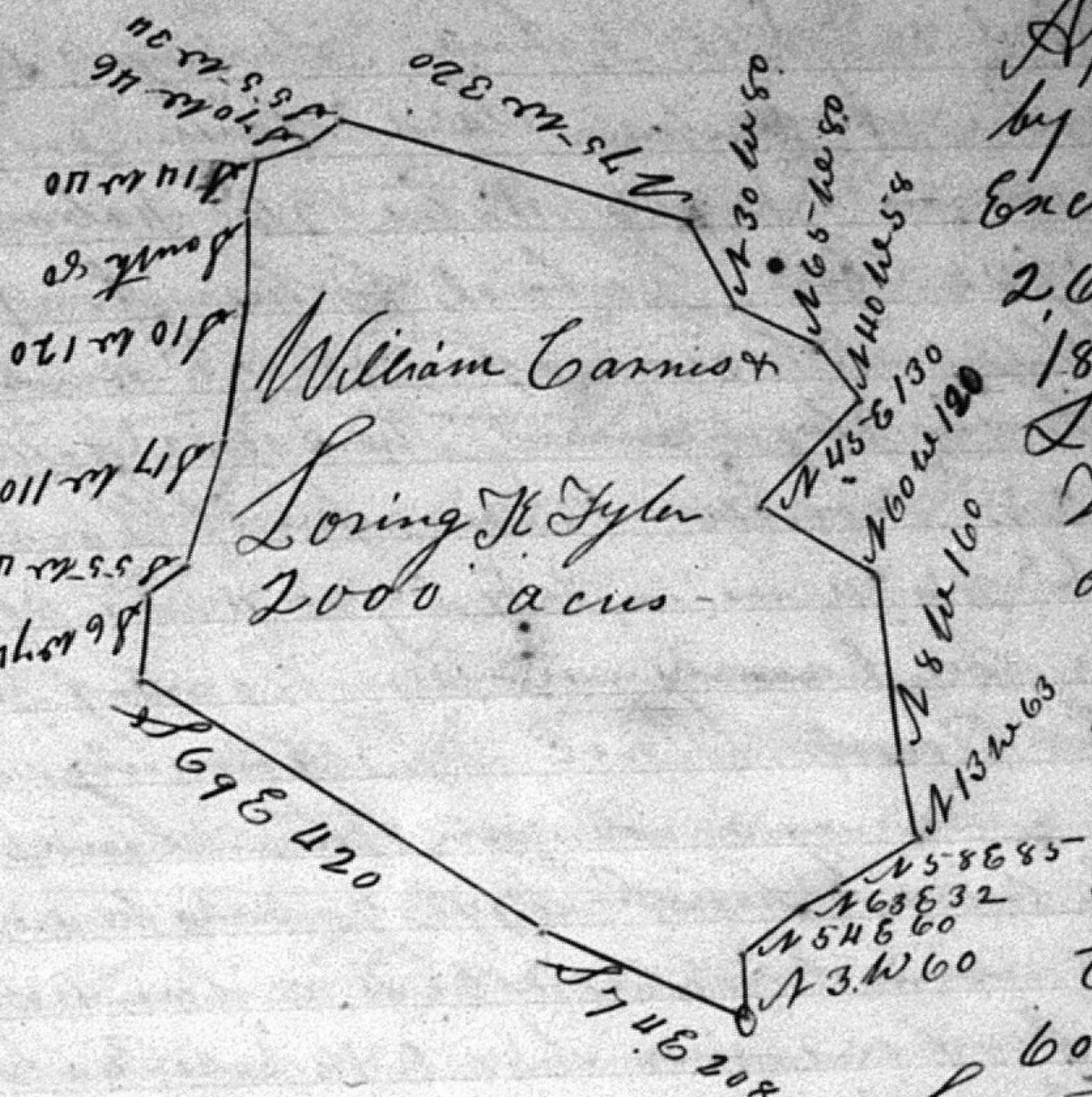

April 12th 1853 I have Surveyed by Virtue of Virginia Land office Exchange Treasury Warrant No 2,629 dated 19th December 1832 for William Carnes & Loring K Tyler assees of T B Smith assee &c 2000 acres of land in Lee County on the Head of the Roaring fork of Powels River

Beginning at a chesnut & chesnut oak corner to said Carnes land thence N 3° W 60 poles with a line thereof to a chesnut & cucumber on a point of a spur thence N 54 E 60 poles to 2 sugartrees on the top of said spur thence N 63 E 32 poles to a chesnut oak on a high point N 58 E 85 poles to 2 chesnut oaks near the top of Rogers ridge N 13 W 63 poles to a chesnut oak on the top of a high bluff of said ridge N 8 W 160 poles to 2 Large chesnut oaks on a flat on said ridge N 60 W 120 poles to 2 sugartrees & a hornbeam corner to said Carnes 455 acre tract & with a line thereof N 45° E 130 poles to 3 chesnuts & a maple near the top of the Black mountain thence N 40 W 58 poles to 2 chesnuts & a small chesnut oak on top of sd mountain N 65 W 80 poles to a Servis chesnut & lynn. N 30° W 80 poles passing Bakers Rock House to 3 Servis & 2 chesnuts in a patch of Ivy near a drain N 75° W 320 poles to 3 Large Rocks on top of sd mountain at the west side of mullins gap, thence S 55 W 34 poles to 2 water oaks & a chesnut S 70 W 46 poles to 2 small chesnuts. S 14 W 40 poles to 2 water oaks South 80 poles passing a high point of rocks to a Double hickory on top of said mountain S 10 W 120 poles to 3 chesnut oaks S 17 W 110 poles to a large rock 4 chesnuts & a poplar where mullins ridge leaves sd mountain thence with the top of sd mountain S 55 W 40 poles to 2 water oaks where the fork ridge leaves sd mountain & down sd ridge S 6 W 74 poles to 2 hornbeams & a lynn among large rocks thence leaving the top of sd ridge S 69 E 420 poles crossing said River to 2 white oaks & a sugartree in a small hollow about 70 poles north of Gabriel Church's dwelling House, thence S 74 E 208 poles to the beginning

Carr Bailey S.L.C.

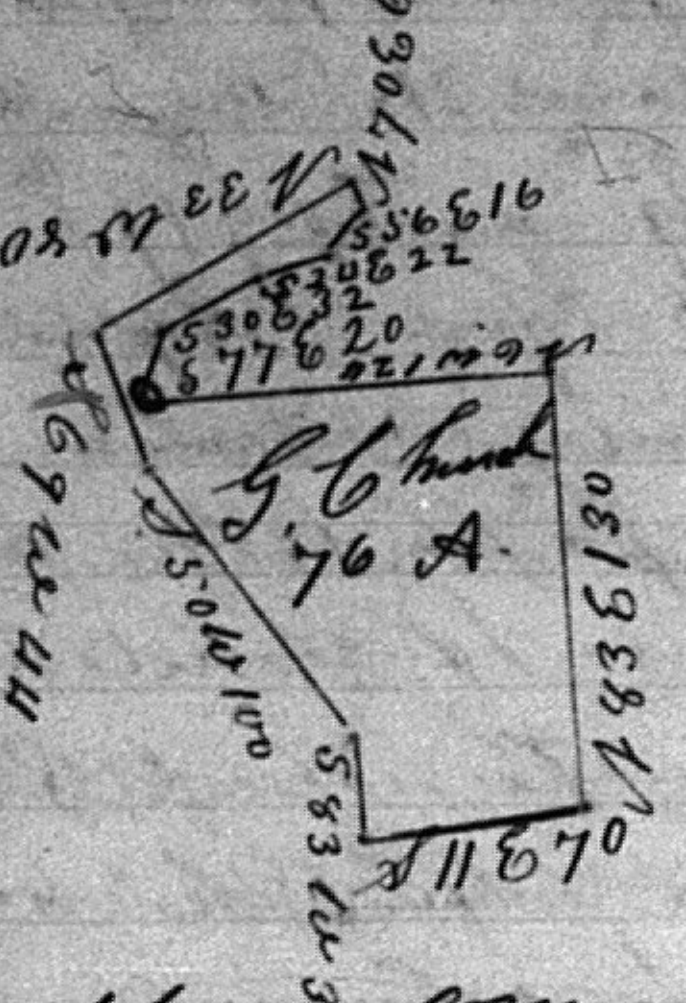

April 12th 1853 I have Surveyed by virtue of Virginia land office Treasury warrant No 15946 dated 26th February 1846 for Gabriel Church assee of William Carnes assee &c 50 acres of land & by warrant No 20,602 dated 25th November 1852 assee of Carr Baily Sr. 26 acres in all 76 acres of land in Lee County on the Roaring fork of Powels River Beginning at a beech & maple corner to a survey made in the name of William Carnes thence with lines thereof S77E 20 poles to a red oak & buckeye on the bank of sd river S30E 32 poles to a Servis S24E 22 poles to a stake on the bank of said river S56E 16 poles to a beech N70E 6 poles crossing sd river to 3 Spruce pines a beech & birch on a line of an other survey of sd Carnes & with lines thereof N33W 80 poles to 2 white oaks & a gum near a path corner to sd survey thence S69W 44 poles crossing sd river to a maple & poplar on the side of a ridge S50W 100 poles to a water oak & lynn S83W 30 poles to 5 chesnut oaks on top of the fork ridge & along the same S11E 70 poles leaving sd Carnes lines to a stake. thence N83E 130 poles to a chesnut oak on the north side of a spur corner to said Carnes land & with the closing line thereof N6W 124 poles to the beginning

Carr Bailey S.L.C.



April 12th 1853 I have Surveyed by virtue of Virginia Land office Treasury warrant No 20,602 dated 25th November 1852 for Gabriel Church assee of Carr Baily Sr 300 acres of land in Lee County on the Pot camp fork waters of Powels River Beginning at 2 water oaks on top of the Black mountain where the fork ridge leaves said mountain corner to a 2000 acre survey made in the name of William Carnes & L.R. Tyler & with lines thereof & down said fork ridge S6W 74 poles to 2 hornbeams & a lynn among large rocks. S42E 140 poles to 2 Sugartrees & a buckeye in the low gap of said ridge. thence S60W 220 poles leaving said Carnes & Tylers lines to a stake on the west side of the brier ridge. thence N42W 220 poles to a stake on the top of said Black mountain & with the top of the same as it meanders 320 poles to the beginning

Carr Baily S.L.C.

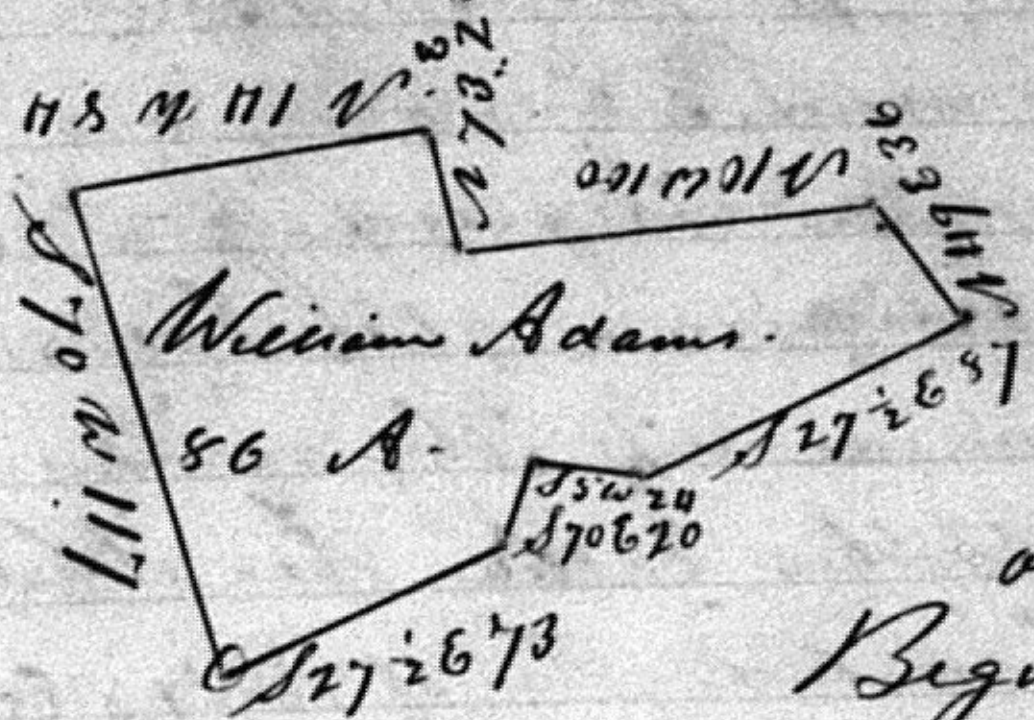

April 28th 1853 Surveyed by virtue of Virginia Land office Treasury warrant No 12,548 dated 15th March 1836 for William Adams asse of Allen H. Milsham 70 acres of Land & by warrant No 20,755 dated 5 January 1853 asse of C. Baily asse &c 16 acres in all 86 acres of Land in Lee County on the north side of Powels River Beginning at a white oak on the South line of Allen H. Milsham Home tract near where a line of Arthur Campbell Survey known by the name of Glencam survey crosses the same, thence S27½E 73 poles to an ash & redbud on a line of said Milsham 139 acre survey & with the same S70E 20 poles to 2 post oak bushes, thence S 5 W 24 poles to a chinkapin oak near a road thence S27½ E 87 poles leaving said lines to 2 Spanish oaks on top of a bluff on the north side of sd River, thence N 49 E 36 poles along the north side of said river to a hickory & Spanish oak thence N 10 W 100 poles to 2 cedars Supposed to be a corner of Reuben Sloans survey & with a line thereof N 73 E 28 poles to 2 hickories & a pin oak, thence N 14 W 84 poles to a stake in a field on a line of said Milsham 30 acre survey near Martin Weddle's House thence S 70 W 117 poles with the first named line of sd Milsham to the beginning

Eli Davis DS
Carr Bailey SLC

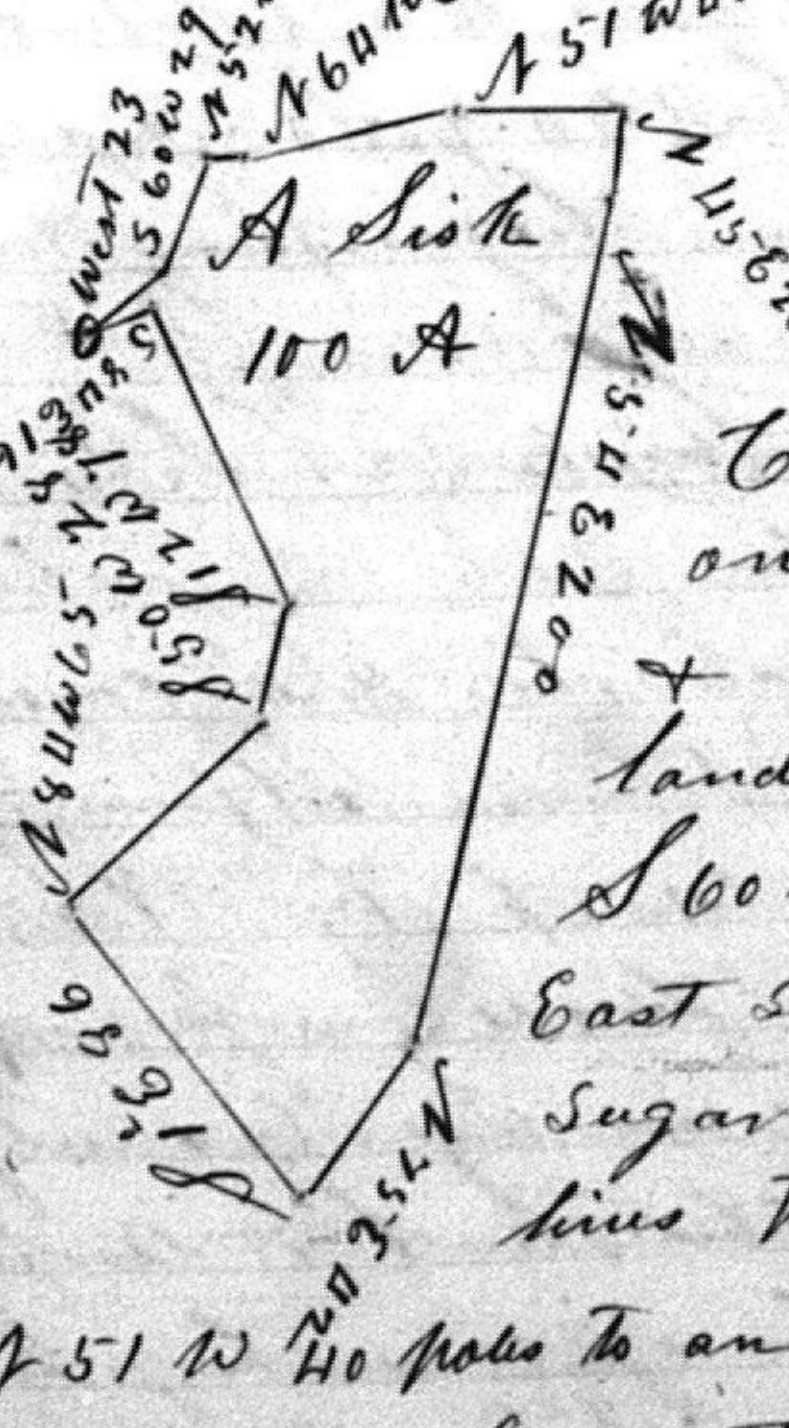

May 5th 1853 Surveyed by virtue of Virginia Land office Treasury warrant No 20621 dated 30th November 1852 for Ansil Sisk asse of Carr Bailey Sr 100 acres of Land in Lee County on the waters of Blackwater Beginning at 3 dogwoods & an ash on top of a ridge on a line of said Sisks land, thence Due West 23 poles to a hickory & dogwood S 60 W 29 poles to a sourwood & small sugartree on the East side of a spring, N 52 W 9 poles to a Large poplar & sugartree, corner to George Osborns land & with lines thereof N 64 W 51 poles to a sourwood on top of a small ridge, N 51 W 40 poles to an ash, thence N 45 E 20 poles to a Spanish oak & small cedar on the north side of Newmans ridge, thence N 54 E 200 poles to a chesnut oak near the top of said ridge, N 75 E 42 poles to a hickory on top of said ridge on Prestons line & with the same S 1 E 86 poles to a stake near a spring, thence N 84 W 65 poles to a hickory & Blackoak near the top of a ridge, S 50 W 28 poles to a stake on top of said ridge S 12 W 78 poles to a dogwood thence S 84 E 16 poles to the beginning.

Eli Davis DS
Carr Bailey SLC

May 16th 1853 I have Surveyed by virtue of Virginia Land office Treasury warrant No 20.620 dated 30th Nov 1852 for John Jones 194 acres of Land in Lee County on the waters of Powels river Beginning at a Spanish oak & poplar on a steep hill side corner to a Survey made in the name of Jonathan Baker calld the Shell camp tract & with a line thereof N 75 E 70 poles to a stake on Wm P. Jones & John Riddle line & with the same S 45 W 55 poles to a white oak & 2 poplars by rocks corner to Jones & Riddle land. S 30 E 30 poles to 3 chesnuts & a poplar near the Wheeler Cabin corner to said Survey & also corner to Jones Heirs Land & with a line thereof N 72 W 120 poles crossing Rogers ridge & the beech fork to a chesnut oak & poplar corner to said Jones Land & with a line thereof N 77 W 60 poles to a maple & poplar on a ridge. N 43 W 70 poles leaving said Survey to a Black oak & chesnut oak on top of Rogers ridge S 85 W 64 poles to a chesnut N 68 W 18 poles to a maple N 35 W 74 poles to a hickory & cucumber on the waters of Cane patch. N 64 E 100 poles to a chesnut oak & gum on a ridge. N 89 E 80 poles to maple beech cucumber & Double birch in a bottom near a branch corner to said Shell camp survey & with lines thereof S 60 E 40 poles to a white oak & beech on the bank of Powels river S 37 E 42 poles to a beech & cucumber. East 44 poles to a white oak & dogwood in the gap of a ridge. South 120 poles to a dogwood & poplar. Thence S 77 E 34 poles to the beginning

Carr Bailey S.L.C.

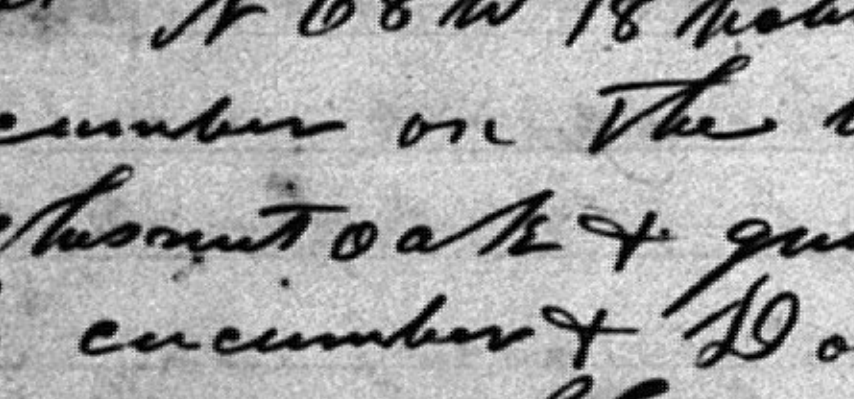

May 17th 1853 I have Surveyed by virtue of Virginia Land office Treasury Warrant No 19.912 dated 17th January 1852 for James M. Hill, assee of John Jones assee &c 43 acres of Land in Lee County on waters of Powels River Beginning at a white oak & 2 beeches near said river corner to Jones Heirs land & with a line thereof & up the several courses of the dog gap branch N 10 E 110 poles to 2 birches thence East 30 poles to a stake on the Scott line & with the same South 220 poles to a stake near said River on a line of said Jones Heirs land & with the same N 25 W 120 poles to the beginning

Carr Bailey S.L.C.



May 17th 1853 I have Surveyed by Virtue of Virginia Land office Treasury Warrant No 17077 dated 22nd March 1848 for Joseph Rogers 100 acres of Land in Lee County on the head waters of Powels River Beginning at 2 chesnuts & a Servis on a ridge corner to a survey made in the name of Wm P Jones & John Riddle & with a line thereof N 37 E 30 poles to 3 small poplars near said river N 53 E 20 poles crossing said river to a maple & beech N 6 W 52 poles to a chesnut spruce pine & birch. N 67 W 50 poles to a maple Servis & spruce pine. N 36 W 130 poles to a white oak Black oak & spruce pine on the point of a ridge corner to said Rogers land & with a line thereof S 72 W 114 poles crossing said river to a stake on a spur of Rogers ridge. Thence S 42 E 270 poles to the beginning

Carr Bailey S.L.C.

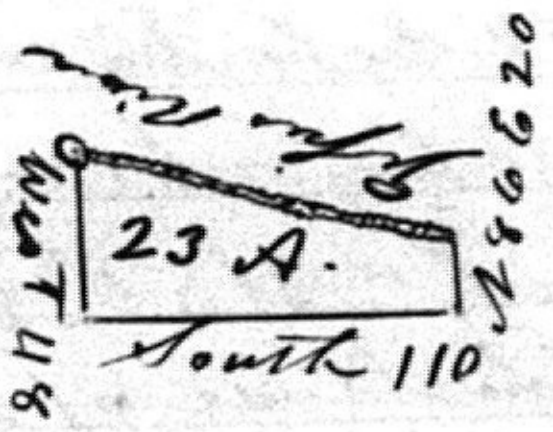

May 17th 1853 I have Surveyed by Virtue of Virginia Land office Treasury warrant No 20,755 dated 5th January 1853 for Thomas Rogers assee of Carr Bailey assee &c 23 acres of Land in Lee County on Gesses River Beginning at a buckeye & ash in a Laurel bottom on the West bank of said River corner to said Rogers land thence West 48 poles with a line thereof to 3 red oaks on top of the Snake ridge & along the same South 110 poles to a White oak. N 86 E 20 poles to 2 Sugartrees and a beech on the West bank of said River. thence up the same as it meanders 140 poles to the beginning

Carr Bailey S.L.C.

May 18th 1853
I have Surveyed by Virtue of Virginia Land office Treasury Warrant No 20.017 dated 17th February 1852 for Thomas Rogers & Robert Rogers. 100 acres of land & by Warrant No 20.602 dated 25th November 1852. asse. of Carr Baily Sr. 700 acres in all 800 acres of land in Lee County on the waters of Gesses River & on the but of the Black mountain Beginning at a poplar & 2 white oaks in the Scott line on the bank of the Raccoon branch corner to a 44 acre Survey made in the name of Thomas Rogers Sr. & with lines thereof N 45 W 124 poles to a Sugartree & dogwood in a bottom N 22 W 48 poles to a white oak in a bottom. N 3° E 66 poles to a white oak on the side of a spur N 28 W 146 poles to a Large white oak in a bottom S 39 W 8 poles to a stake on a hill side corner to a 35 acre Survey made in the name of ~~said~~ Thomas Rogers Jr. & with lines thereof N 50½ W 232 poles to a Dogwood & 2 spruce pines on the side of a hill N 67 E 14 poles to a poplar & spruce pine one on each side of critical fork of said River & up the same N 60 W 60 poles to a spruce pine on the side of the Snake ridge S 70 W 32 poles to a maple & Servis in a bottom N 80 W 96 poles to 2 maples a hickory & dogwood by a drain on a line of said Rogers land & with the same S 33 W 50 poles to a maple & a chesnut on a ridge South 220 poles passing through Rich land to a Double chesnut hickory & chesnut on top of the dividing ridge between Powels & Gesses River & down said ridge S 30 E 100 poles to 2 chesnut oaks S 70 E 80 poles to a chesnut oak. S 37 E 30 poles to a chesnut & gum among rocks S 26 E 22 poles to 3 gums in a gap of said ridge thence S 78 E 400 poles to the beginning

Carr Baily S.L.C.—

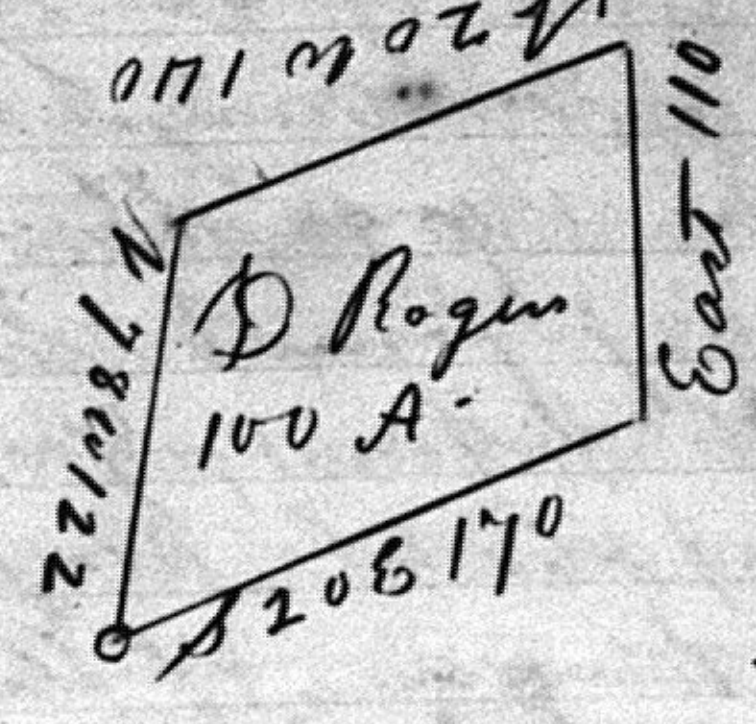

May 18th 1853 I have Surveyed by Virtue of Virginia Land office Treasury warrant No 19,689 dated 22nd September 1851 for Doswell Rogers assee of James Crabtree assee &c 100 acres of Land in Lee County on the dividing ridge between Powels & Gessees Rivers

Beginning at 3 gums in a gap of said ridge corner to a Survey made in the name of Thomas & Robert Rogers thence S 20 E 170 poles to a Chesnut + ~~poplar~~ on top of a ridge East 110 poles to 2 Chesnuts & 2 gums on top of said dividing ridge near the head of the Raccoon branch, thence N 20 W 140 poles to a stake, on said Thomas & Robert Rogers line & with the same N 78 W 122 poles to the beginning

Carr Bailey S.L.C.

May 19th 1853 I have Surveyed by Virtue of Virginia Land office Treasury warrant No 19,689 dated 22nd September 1851 for Doswell Rogers assee of James Crabtree assee &c 200 acres of Land in Lee County on the dividing ridge between Powels & Gessees rivers Beginning at 3 maples & a Chesnut on a flat on the Scott line thence West 200 poles to a black oak & white oak on the side of a ridge. South 160 poles to a red oak & beech on the side of a ridge near a branch thence East 200 poles to a stake on said Scott line & with said line North 160 poles to the beginning

Carr Bailey S.L.C

May 20th 1853 Surveyed by virtue of Virginia Land office Treasury Warrant No 13,009 dated 7th Nov- 1837 for Nehemiah Hopkins assee of John S. McFarlane 10 acres of land & by warrant No 20,174 dated



24th April 1852 assee of Carr Bailey Sr assee &c 3½ acres & by warrant No 19,911 dated 17th January 1852 assee of said Baily assee &c 1 acre in all 14½ acres of land in Lee County Beginning at a Blue ash corner to James Jones land. Thence N 31 W 33 poles to a sugartree & pin oak on Thompsons line & with the same N 66 E 144 poles to a Large hickory & a small sugartree corner to Vincent Hopkins land Thence S 53 W 143 poles with a line of said Nehemiah Hopkins land to the beginning

Eli Davis D.S.
Carr Bailey S.L.C.

June 17th 1853 I have Surveyed by virtue of Virginia Land office Treasury warrant No 19,122 dated 21st march 1851 for Nathaniel M Scott assee of Carr Bailey Sr assee &c 4½ acres of Land in Lee County on Trading creek Beginning at a maple beech walnut & hickory on a

hill side corner to William Ewing Heirs land & with a line thereof N 54 E 110 poles crossing the Road to an ash & sugartree on the Fisher line & with the same S 60 W 120 poles passing a sugartree & beech corner at 44 poles to a stake on a line of said Ewing land & with the same S 83 E 20 poles to the beginning

Carr Bailey S.L.C.

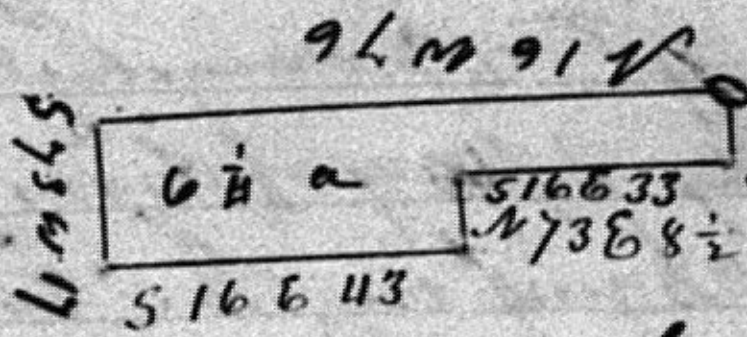

July 2nd 1853 I have Surveyed by virtue of Virginia Land office Treasury Warrant No 20,622 dated 30th November 1852 for Pierce S Rutherford assee of Carr Baily assr &c 6¼ acres of Land in Lee County near Jonesville Beginning at a stake & rock 60 feet from William Stubblefield Stable, thence N 16 W 76 poles to a stake & rock by a lane thence S 73 W 17 poles to a stake & rock near a grave yard on John Dickinson line & with the same S 16 E 43 poles to a stake & rock corner to John Taylor's lot & with lines thereof N 73 E 8½ poles to a stake, S 16 E 33 poles to a stake thence N 73 E 8½ poles to the beginning

Carr Bailey S.L.C

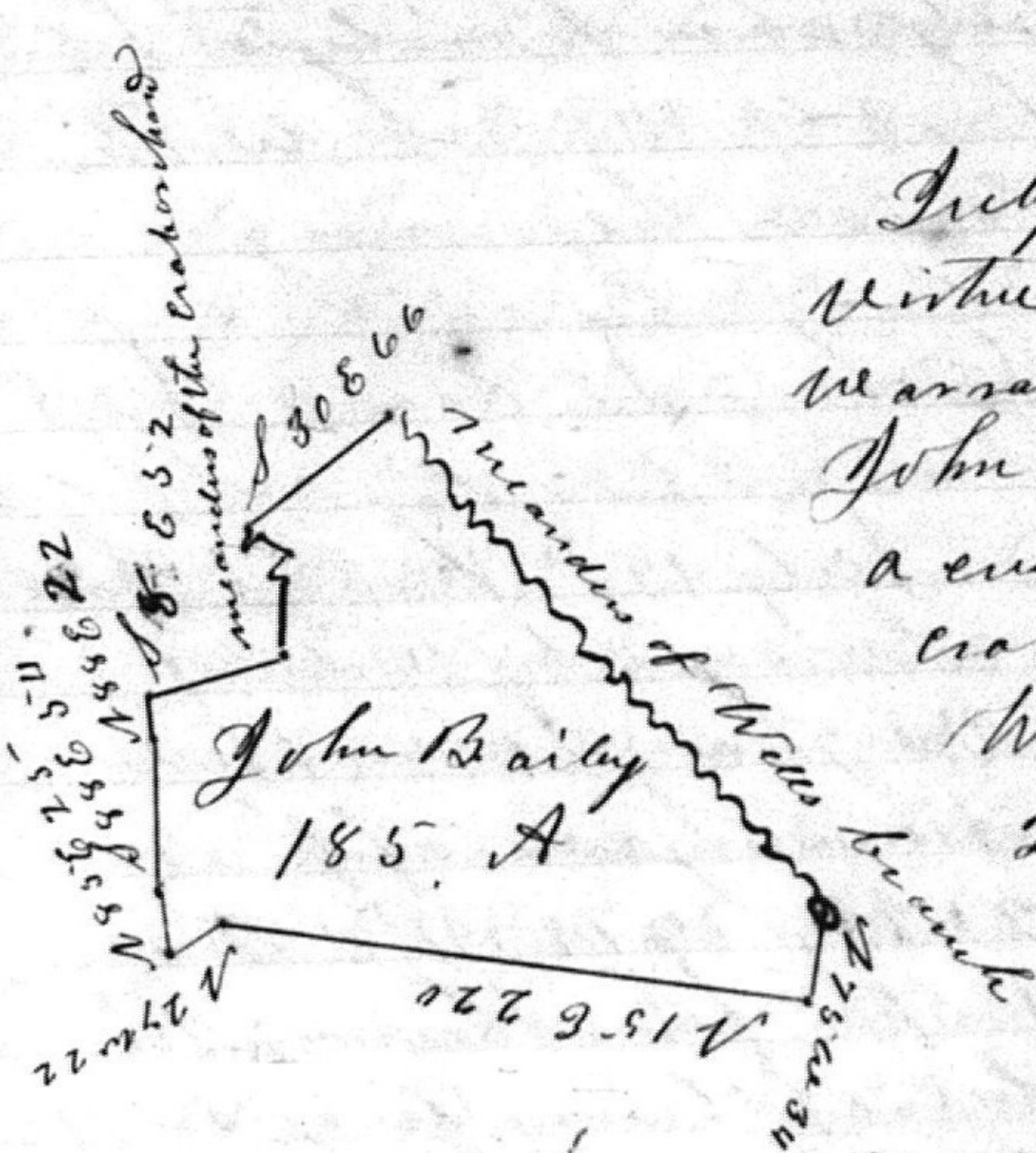

July 11th 1853 I have Surveyed by virtue of Virginia Land office Treasury Warrant No 21,337 dated 11th June 1853 for John Baily assee of Carr Baily Sr, 185 acres of Land in Lee County in the crab orchard Beginning at a poplar on Wells branch thence N 75 W 34 poles to 2 White oaks & 2 maples on the bank of the big crab orchard corner to Preston's land & with a line thereof N 15 E 220 poles to a White oak beech & maple thence N 27 W 22 poles to a beech & dogwood on top of a ridge, N 85 E 25 poles to a poplar by the Long bridge, S 88 E 54 poles to a maple corner to Richard Morris land & with his line N 88 E 22 poles to a maple & dogwood corner to Olinger land & with lines thereof S 8 E 52 poles to a Stake on the bank of the big crab orchard & up with the meanders of the same 42 poles to a stake, S 30 E 66 poles to a stake on said Wells branch & down the same as it meanders to the beginning

Carr Bailey S.L.C

Assigned to Carr Bailey and the grant to be issued to him

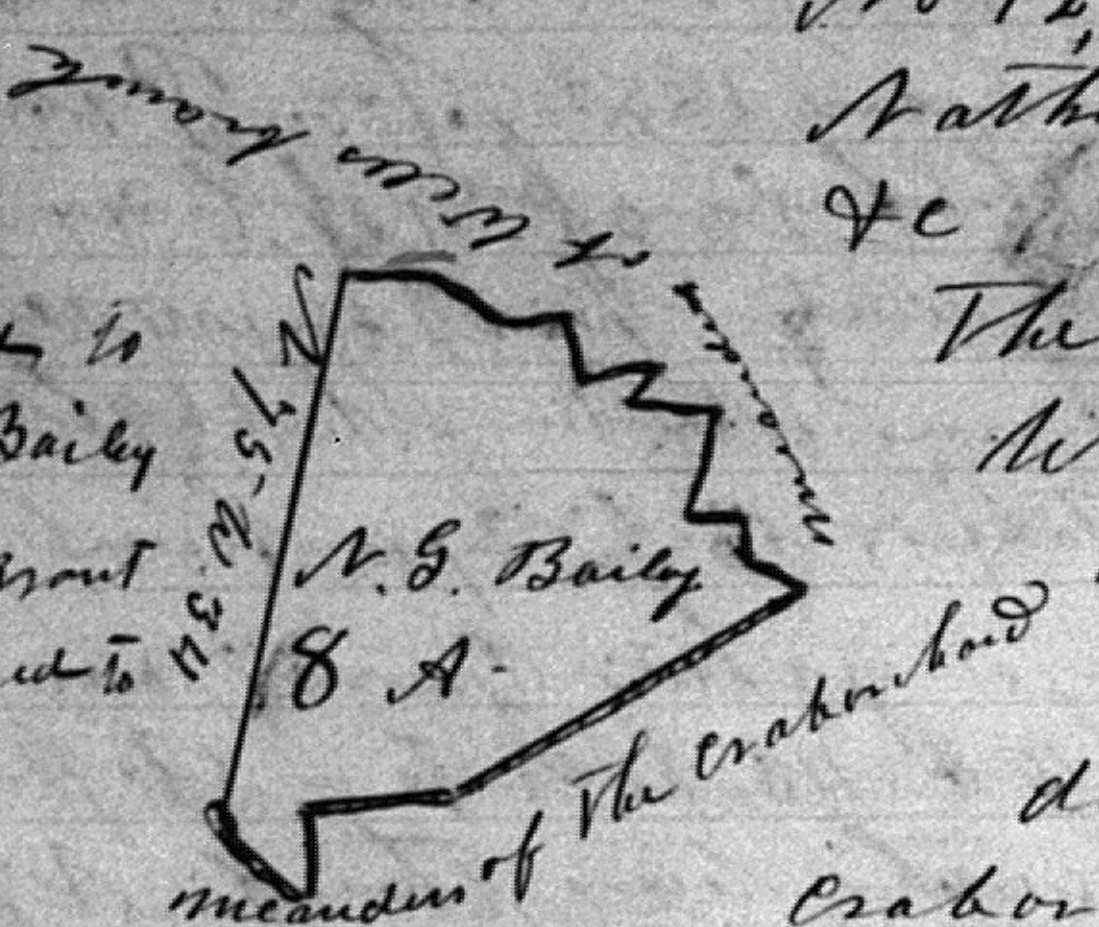

July 11th 1853 I have Surveyed by virtue of Virginia Land office Treasury Warrant No 12,721 dated 7th November 1836 for Nathaniel G. Bailey assee of Carr Bailey assee &c 8 acres of Land in Lee County in the crabarchard Beginning at 2 white oaks & 2 maples on the bank of the big crabarchard corner to Preston & John Bailey Land, thence down with the meanders of said crabarchard creek [illegible] poles to a stake at the Junction of said creek & Wells branch & up said branch as it meanders 80 poles to a poplar corner to said Bailey Land & with a line thereof N 75 W 34 poles to the beginning

Carr Bailey S.L.C.

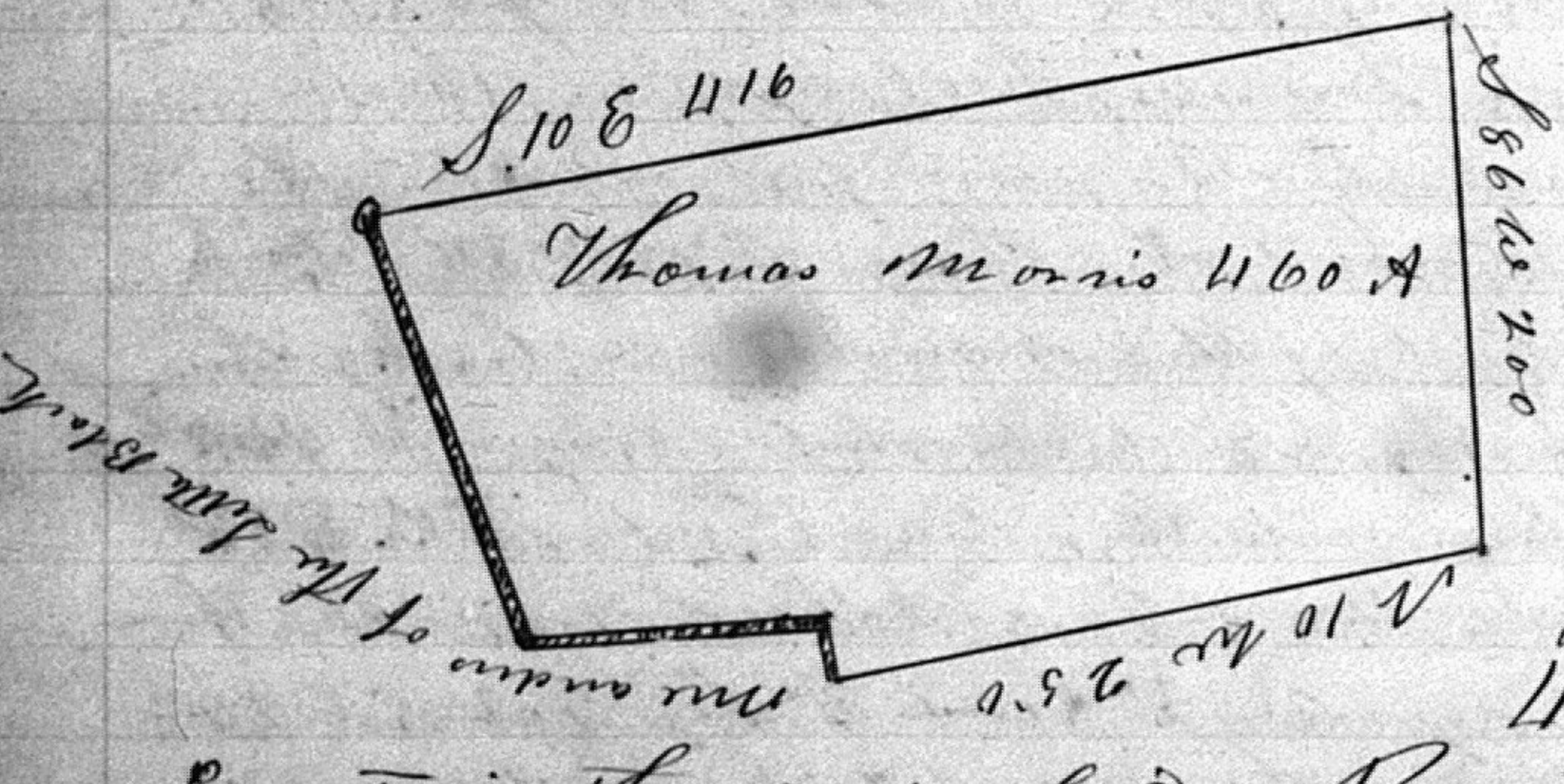

July 12th 1853 I have Surveyed by virtue of Virginia Land office Treasury warrant No 21,337 dated 11th June 1853 for Thomas Morris assee of Carr Bailey Sr 460 acres of Land in Lee County in the crabarchard Beginning at a Walnut 2 spoted oaks, 2 hickories & an ash on top of the Little Black mountain corner to Hiram W. Reece Land & with a line thereof S 10 E 416 poles passing a corner of sd Reece at 316 poles & an other corner of sd Reece at 406 poles to a Double sourwood & maple on a flat near a cabin thence S 86 W 200 poles to pointers on an Ivy spur N 10 W 250 poles to a chesnut oak spoted oak & sugartree on top of said mountain, & with the meanders of the same to the beginning

Carr Bailey S.L.C.

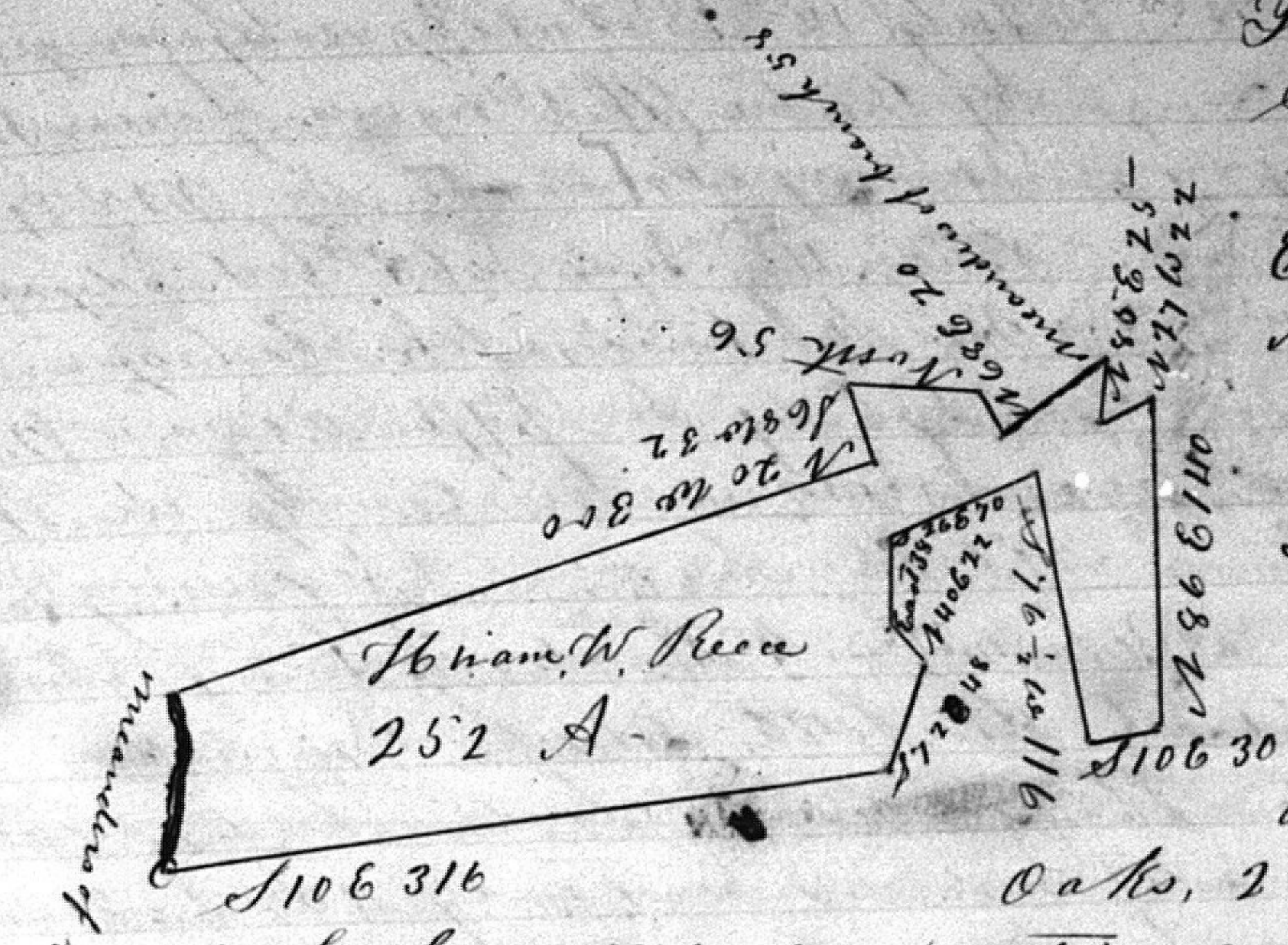

July 13th 1853 I have Surveyed by virtue of Virginia Land office Exchange Treasury warrant No 2,629 dated 19th Dec. 1832 for Hiram W. Reece asse of John Slemp asse &c 252 acres of Land in Lee County in the Craborchard Beginning at a Walnut 2 Spotted Oaks, 2 hickories & an ash on top of the Little Black mountain corner to Thomas Morris land & with a line thereof S 10 E 316 poles to 2 maples corner to a 50 acre survey made in the name of David Collier & with lines thereof S 72 E 48 poles to a stake in a field, on the point of a ridge N 40 E 22 poles to a white oak & 2 dogwoods on the side of a hill. East 38 poles to a white oak on the East side of a branch S 26 E 70 poles to a blazed white oak on a flat ridge S 76½ W 116 poles to a Double white oak on a flat corner to said 50 acre survey & on a line of sd Morris land & with the same S 10 E 30 poles passing a double Sourwood & maple corner to said Morris land at 10 poles to a stake on the Preston line & with the same N 86 E 140 poles to a white oak beech & maple corner to sd Preston & also corner to John Bailey land & with sd Bailey lines N 27 W 22 poles to a beech & dogwood on top of a ridge N 85 E 25 poles to a poplar by the Long bridge on a small branch & up the meanders of the same 58 poles to a beech corner to a 15 acre tract purchased by George Cross from John Garrison & with lines thereof N 68 E 20 poles to a white oak near the top of a ridge North 56 poles to a white oak & beech S 68 W 32 poles to 2 Chesnuts on a flat ridge on Richard Morris line & with the same N 20 W 300 poles to 4 Locusts a hickory & Chesnut on top of said mountain, & with the same as it meanders to the beginning

Carr Bailey S.L.C.

July 14th 1853 I have Surveyed by Virtue of Virginia Land office Treasury warrant No 21,337 dated 11th June 1853 for James M Whisman asse of Carr Bailey Sr 172 acres of Land in Lee county in the crab orchard. Beginning at a chesnut oak Spoted oak & sugartree on top of the Little Black mountain corner to Thomas morris land, thence with the top of said mountain as it meanders westwardly 140 poles to 3 chesnut oaks a chesnut & Locust, corner to Jacob morris Land & with lines thereof & down the chesnut ridge S 28 E 90 poles to 2 chesnut oaks & a white oak. S 11 E 34 poles to 3 chesnut oaks S 45 E 20 poles to a chesnut & ~~chesnut &~~ chesnut oak on the west side of sd ridge. S 19 E 22 poles to a chesnut & beech on top of said ridge. S 1 W 80 poles to a Spoted oak in a patch of Ivy S 14 E 30 poles to 2 maples & a chesnut oak. S 20 E 20 poles to a white oak & gum on the Weaver line & with the same N 54 E 34 poles to a stake, corner to the Preston land & with a line thereof N 86 E 75 poles to a stake on a ridge thence N 10 W 280 poles with a line of said Thomas morris land at 30 poles to the beginning

Carr Bailey S.L.C—

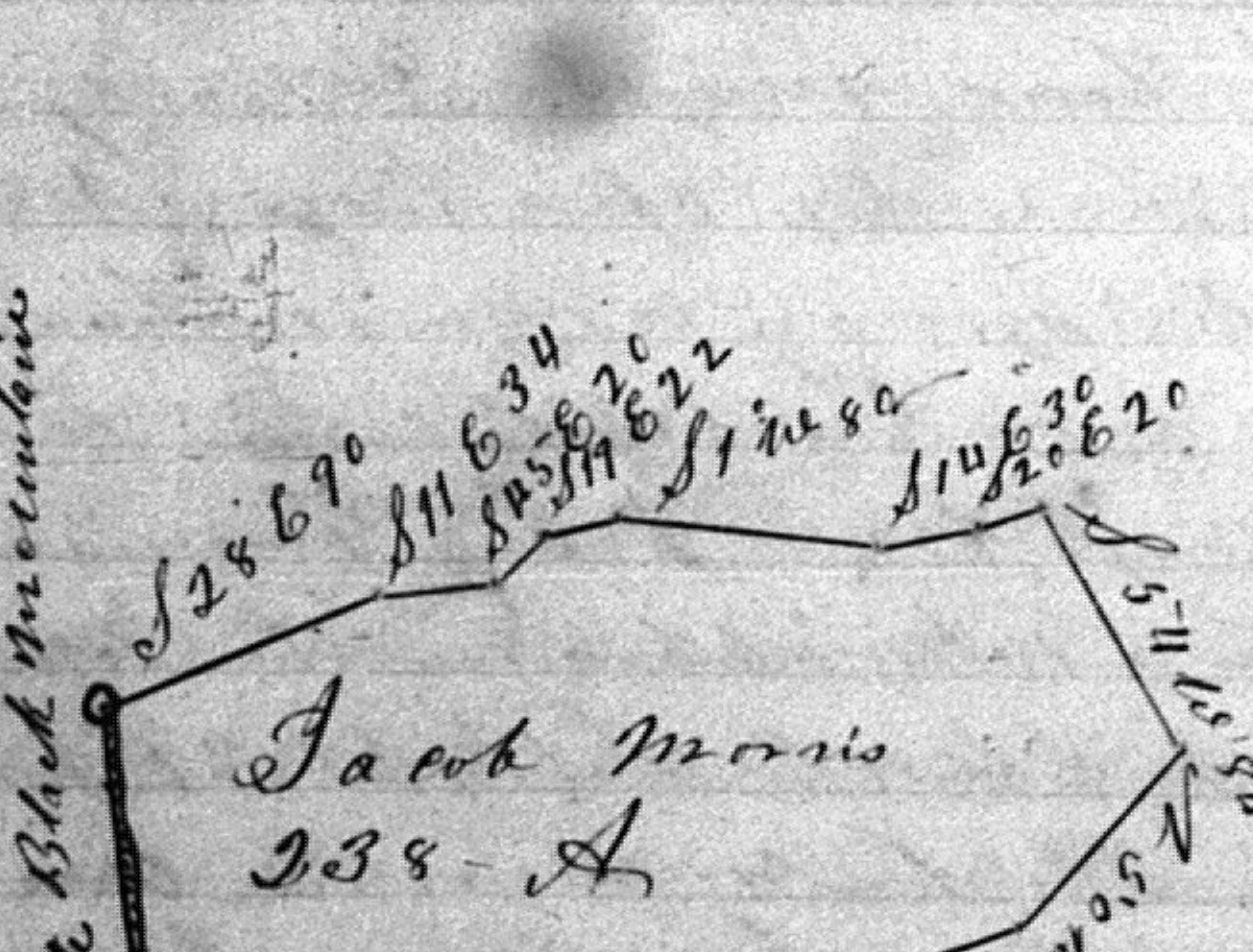

July 14th 1853 I have Surveyed by Virtue of Virginia Land office Treasury Warrant No 21,337 dated 11th June 1853 for Jacob Morris asse of Carr Bailey Sr 238 acres of Land in Lee county in the crab orchard Beginning at 3 chesnut oaks a chesnut & Locust on top of the Little Black mountain thence S 28 E 90 poles down the chesnut ridge to 2 chesnut oaks & a white oak. S 11 E 34 poles to 3 chesnut oaks S 45 E 20 poles to a chesnut & chesnut oak on the west side of sd ridge. S 19 E 22 poles to a chesnut & beech on top of said ridge. S 1 W 80 poles to a spoted oak in a patch of Ivy. S 14 E 30 poles to 2 maples & a chesnut oak. S 20 E 20 poles to a white oak & gum on the Weaver line & with the same S 54 W 84 poles to a maple sourwood & dogwood near a path N 50 W 72 poles to a stake in a ~~field~~. N 24 W 94 poles to a Locust maple & chesnut oak on top of a ridge N 10 E 38 poles to a chesnut oak Black oak, & chesnut on the point of a ridge called Shin bone, & with the top of said ridge N 23 W 140 poles to 2 chesnuts & a white oak on top of said mountain & with the top of said mountain as it meanders to the beginning

Carr Bailey S.L.C—



July 29th 1853 I have Surveyed by Virtue of Virginia Land office Treasury warrant No 21,337 dated 11th June 1853 for Jeremiah Stidam & Joseph E. Galaway asses of Carr Baily Sr 276 acres of Land in Lee County on the little Stone gap fork of Powels River. Beginning at a Chesnut & gum near the top of Rogers ridge corner to William P Jones Land, thence N 15½ W 70 poles to a Large Chesnut oak birch & poplar. N 81 W 110 poles to 2 white oaks. S 62 W 60 poles crossing Black creek to a white oak by a rock. S 9° W 6 poles to a maple & Chesnut oak corner to David Stidam Land & with a line thereof S 6° W 214 poles to 2 beeches maple & spruce pine on a low spur of the Stone mountain thence East 216 poles to 2 Spruce pines on a cliff corner to said Jones land & with lines thereof N 14 W 80 poles to 2 Chesnuts on a ridge. N 33 W 40 poles to a poplar. N 25 E 60 poles to the beginning

Carr Baily S.L.C.

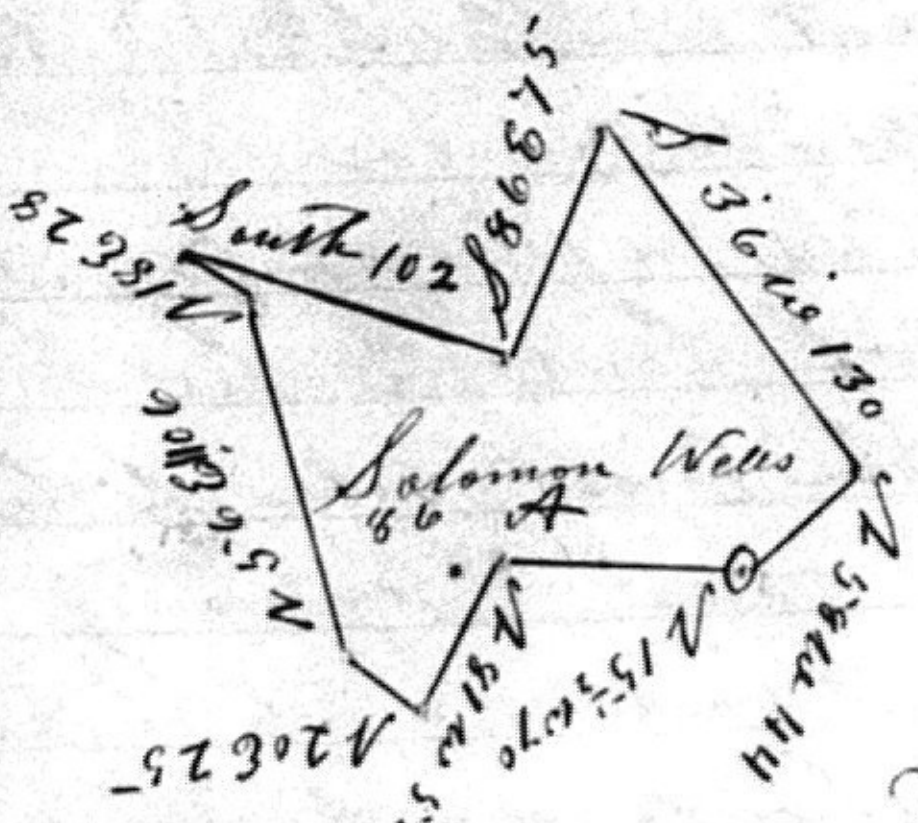

July 29th 1853 I have Surveyed by Virtue of Virginia Land office Treasury warrant, no 21337 dated 11th June 1853 for Solomon Wells asse of Carr Baily Sr. 86 acres of Land in Lee County on Rogers ridge Beginning at a Chesnut & gum corner to William P Jones land thence with Jeremiah Stidam & Joseph E Galaway's lines N 15½ W 70 poles to a Large Chesnut oak birch & poplar. N 81 W 52 poles to a poplar maple & beech N 20 E 25 poles leaving said lines to a white oak & maple by a path N 56 E 106 poles to a white oak N 18 E 28 poles to a stake corner to a 50 acre Survey made in the name of said Jones & with lines thereof South 102 poles to a stake. S 86 E 75 poles to 2 Chesnuts & a maple. S 36 W 130 poles to a poplar. N 58 W 44 poles to the beginning

Carr Baily S.L.C.



July 30th 1853 I have Surveyed by Virtue of Virginia Land office Treasury warrant No 20,093 dated 17th March 1852 for Henderson Shepherd 30 acres of Land in Lee county on Rogers ridge Beginning at a white oak & maple on a flat on the Scott line thence N 84 W 32 poles to a white oak & hickory. S 53 W 32 poles to 2 Chesnut oaks & a gum on top of said ridge. S 12 E 120 poles to a stake near the White oak gap on Jones line & with the same N 21 E 100 poles to a stake on the County line & with the same North 110 poles to the beginning

Carr Baily S.L.C.



July 30th 1853 I have Surveyed by Virtue of Virginia Land office Treasury warrant No. 21337 dated 11th June 1853 for Samuel A. Stidam & Castleton Wade assee of C. Bailey Sr 200 acres of Land in Lee County on the Bear branch. Beginning at a Sourwood & 2 hickories on top of Black creek ridge corner to James D. Stidam & Mahal Wells land thence South 30 poles to 3 maples thence N 80 W 78 poles to 2 Chesnuts on a flat ridge N 8 W 110 poles crossing said branch to 2 Chesnut oaks on top of a ridge. N 13 W 225 poles to a stake. East 80 poles to a stake. S 26 E 205 poles to 3 gums corner to said Stidam & Wells land & with a line thereof S 10 W 130 poles to the beginning

Carr Bailey S.L.C.

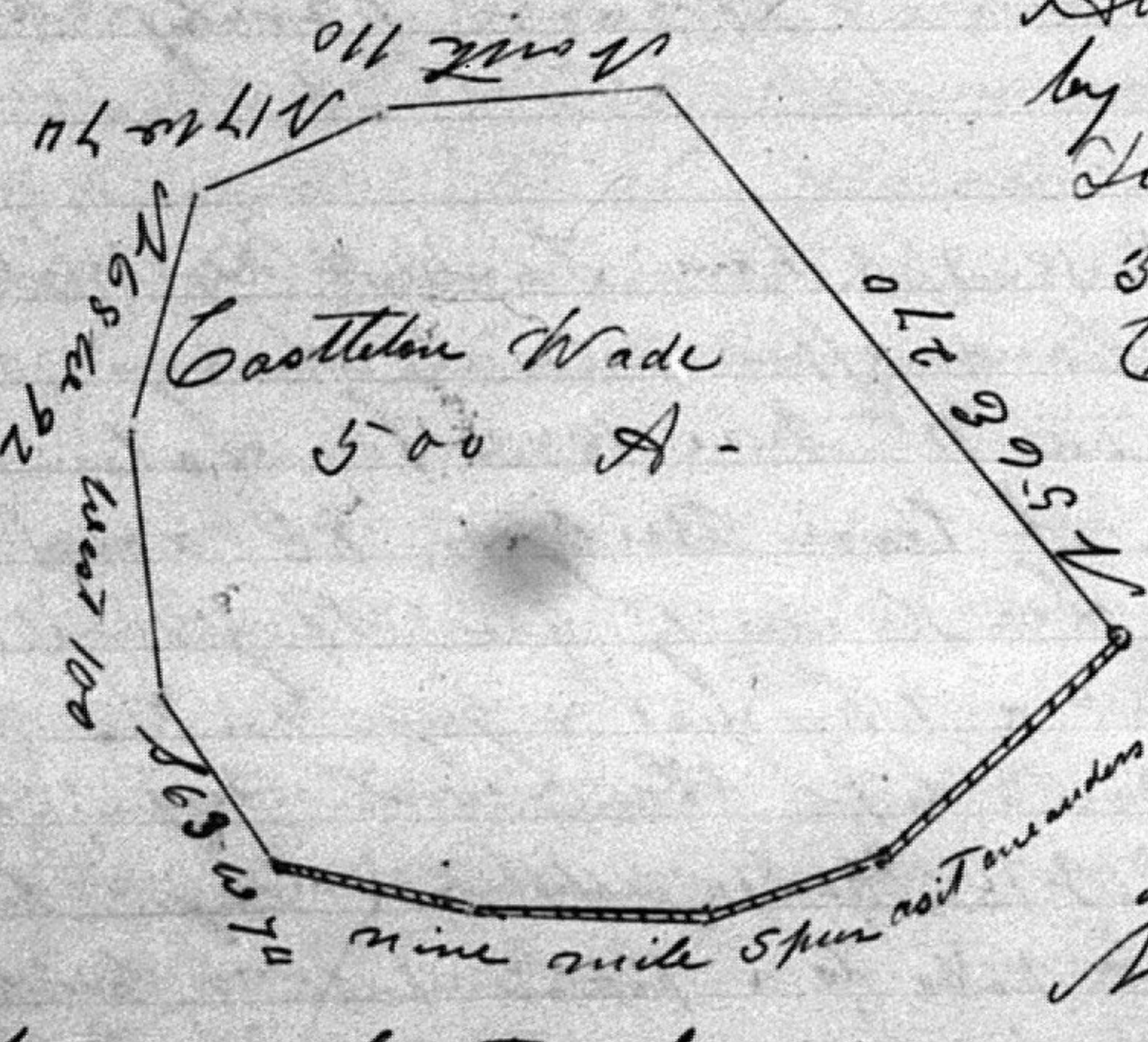

August 1st 1853 I have Surveyed by Virtue of Virginia Land office Treasury warrant No 20621 dated 30th November 1852 for Castleton Wade assee of C Bailey Sr 500 acres of Land in Lee County on the East side of the nine mile spur. Beginning at 3 Chesnut oaks on top of sd spur near Sauls rock thence N 56 E 270 poles to a stake North 110 poles to a poplar & Chesnut oak near the top of a ridge & up the same N 17 W 74 poles to a Double Chesnut N 68 W 92 poles to a Chesnut & red oak. West 100 poles to a bunch of Lynns & a buckeye S 63 W 74 poles to a red oak Chesnut oak & Chesnut on top of said spur at the Rocky Butt, thence with the top of said spur as it meanders to the beginning

Carr Bailey S.L.C.

August 11th 1853 I have Surveyed by virtue of Virginia Land office Treasury Warrant No 21337 dated 11th June 1853 for John Smyth assee of Carr Bailey Sr. 37 acres of Land in Lee County on the North fork of Powels River, Beginning at a White oak Sugartree & 2 small beeches



Corner to Nimrod Ely & said Smyth's land & with lines of the latter S20E 52 poles to 2 Ironwoods & a Locust by a path S3° E 145 poles to a Stake on the bank of sd fork near sd Smyth's Spring thence up said fork as it meanders 236 poles to a Lynn & buckeye corner to Campbell's old Survey, thence S 22 W 14 poles crossing said fork to a Stake on a line of Preston's Survey & with the same & down said fork as it meanders 310 poles to a Stake, thence East 10 poles leaving said Preston line, & crossing sd fork to 2 Spruce pines on the bank of said fork corner to said Smyth's Land & with lines thereof N30W 54 poles to a poplar & a small white oak, North 210 poles leaving said fork to 4 chesnut sprouts a maple dogwood & gum on a knob corner to said Smyth's & Ely's Land & with a line of the latter S60W 40 poles to the beginning

Carr Bailey S.L.C.–

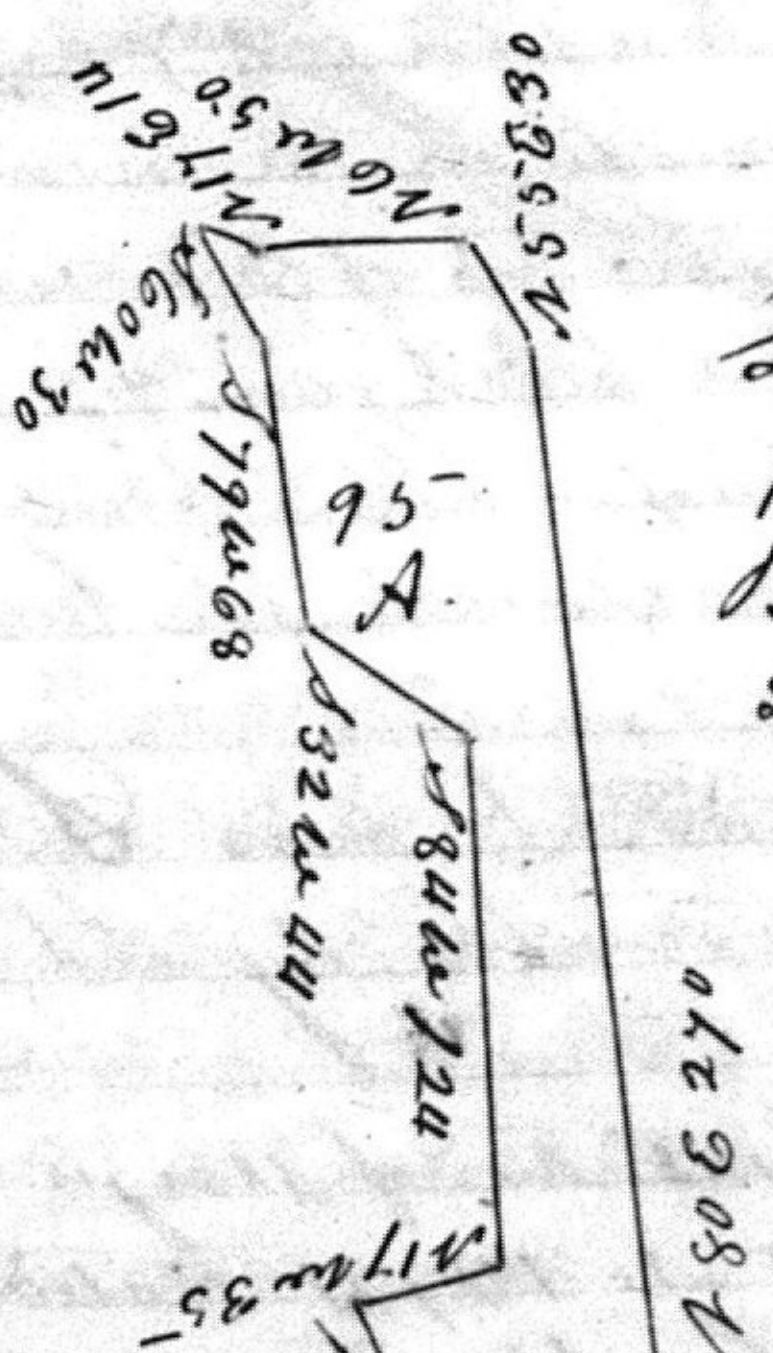

September 3rd 1853 Surveyed by virtue of Virginia Land office Treasury warrant No 21337 dated 11th June 1853 for Frederick S. McDonald assee of Carr Bailey Sr 95 acres of Land in Lee County on both sides of the poor Valley Ridge Beginning at a mulberry & chesnut near the top of said ridge, on a line of the Fisher Survey & with lines thereof N 80E 270 poles to a Stake N 55 E 30 poles to 3 chesnut Oaks on top of said ridge corner to Eli Hubbard's Land & with a line thereof N 6 W 50 poles to 3 beeches & a white oak thence N 17 E 14 poles to a maple, corner to a Survey made in the name of Jacob Graybill & with lines thereof S60W 30 poles to 2 white oaks & a beech, S79W 68 poles to a Dogwood & hickory, corner to a Survey made in the name of Preston Ely & with lines thereof S 32 W 44 poles to 2 Chesnut oaks & a chesnut on top of said ridge, S 84 W 124 poles to a chesnut & maple. N 17 W 35 poles to a Black oak & 3 Sourwoods on said Graybill's line & with the same S 62 W 74 poles to a white Oak & Black oak, thence S 31 E 50 poles to the beginning

Eli Davis D.S.
Carr Bailey S.L.C.–

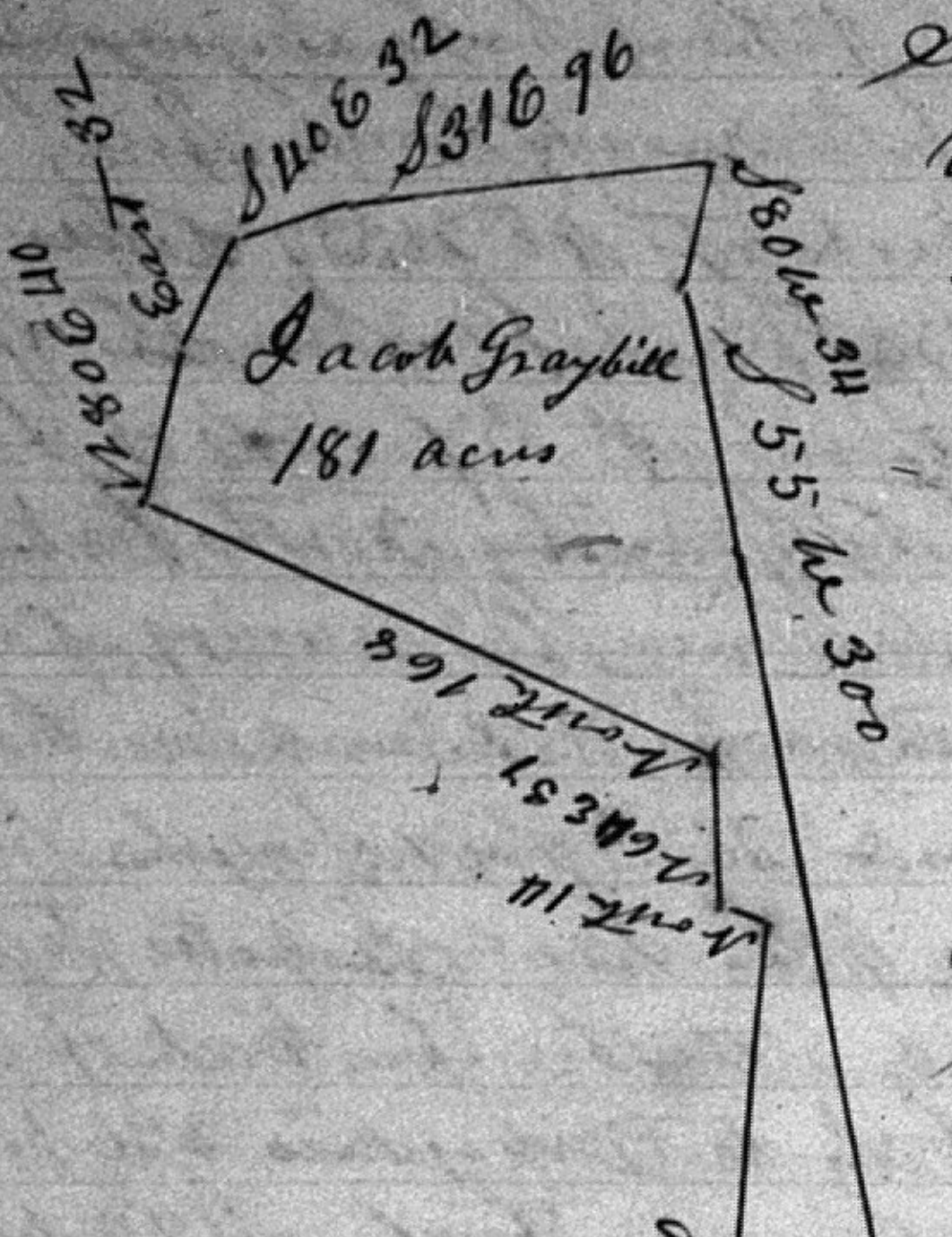

September 13th 1853 Surveyed by virtue of Virginia Land office Treasury warrant No 12,973 dated 22nd June 1837 for Jacob Graybill assee of Fielding Seal 181 acres of Land in Lee County on the waters of Trading Creek Beginning at a Sugartree beech dogwood & Iron wood on the East side of said Creek, corner to the Fisher Survey thence N77W 35 poles with a line of the Craig Survey to 2 small maples & a black gum on the South side of a branch, thence N80E 200 poles crossing 2 forks of said creek to 2 Sourwoods on the North side of the poor Valley ridge, thence N71E 180 poles to 2 small hickories near the top of said ridge thence North 14 poles to a Spanish oak on top of said ridge, N64E 37 poles to a Large Chesnut oak a Chesnut & maple on top of said ridge, thence North 168 poles to a Large Chesnut Sourwood & hickory on the South side of Cumberland mountain, thence N80E 40 poles to 3 poplars from one root, East 32 poles to a Small hickory, S40E 32 poles to a white oak & 2 Black gums corner to a Survey made in the name of James, M, Martin, thence S31E 96 poles crossing the top of said ridge to a mulberry & Chesnut, thence S80W 34 poles to a black gum & 2 Chesnuts Corner to the said Fisher Survey & with lines thereof S55W 300 poles to 6 Dogwoods & 2 Locusts thence S80W 260 poles to the beginning

Eli Davis D.S.
Carr Baily S.L.C -

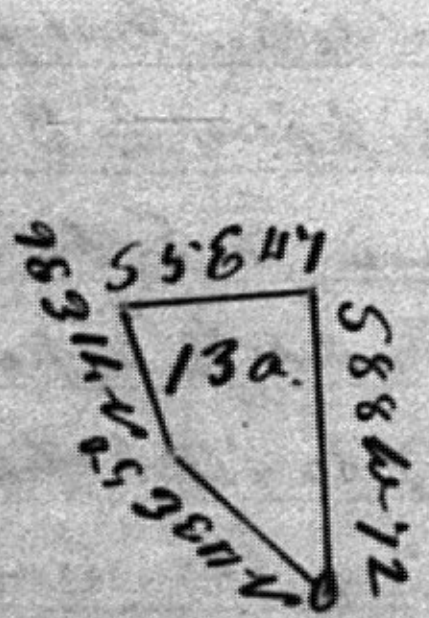

September 19th 1853 Surveyed by virtue of Virginia Land office Treasury warrant No 12721 dated 7th November 1836 for Elisha Mustord assee of Carr Baily assee &c 13 acres of Land in Lee County Beginning at a pin oak & poplar on the State line between Virginia & Tennessee thence N43E 50 poles to a Black gum N71E 36 poles to a Stake in a fence row thence S5E 47 poles to a black gum stump, thence S88W 72 poles to the beginning

Eli Davis D.S.
Carr Baily S.L.C -

September 17th 1853 I have Surveyed by Virtue of Virginia Land office Treasury warrant No 18,351 dated 8th March 1850 for Michael B. D. Lane 18 3/4 acres of Land in Lee County on the South side of the Chesnut ridge Beginning at a Chesnut Corner to a Survey made in the name of Jesse Cocke & with a marked line thereof N 70 W 131 poles to a poplar near a Black oak & Chesnut now down. N 50 E 22 poles to a Chesnut poplar & a Large Black oak on top of a ridge corner to the Fisher Survey & with a line thereof S 80 E 88 poles to 2 poplars & a Chesnut near the old Road corner to the said Fisher Survey & on a line of a Survey made in the name of Frederick Jones & with the same S 24 E 50 poles to the beginning.

Carr Bailey S.L.C.

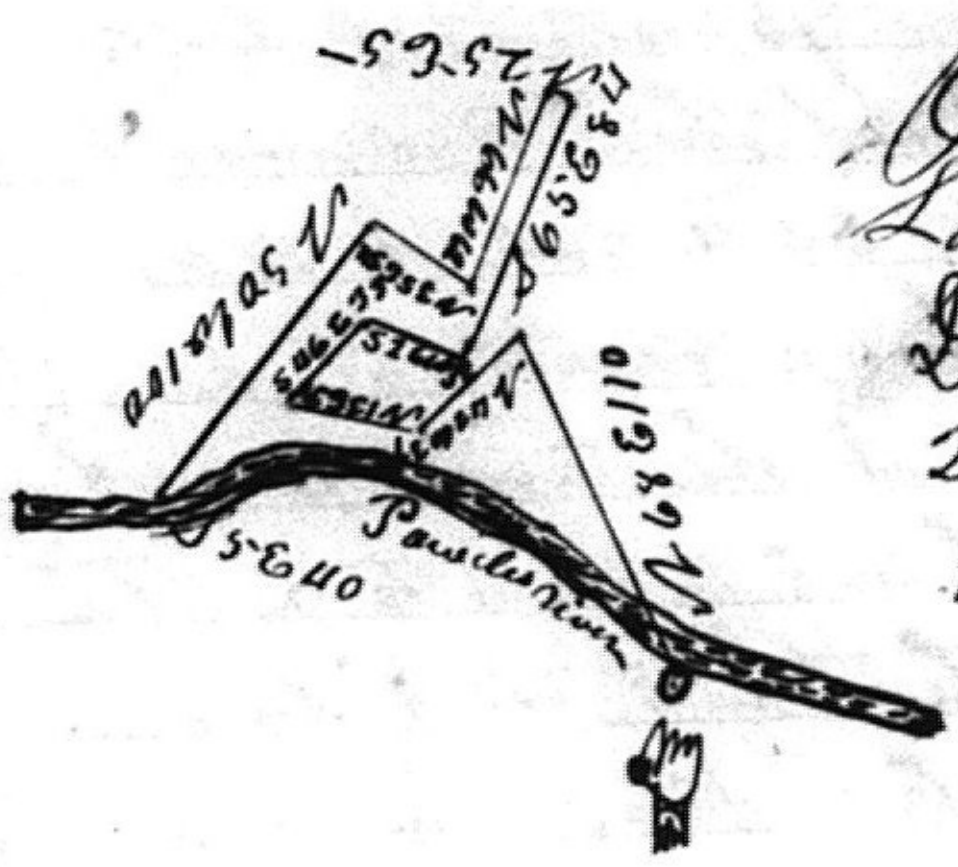

October 8th 1853 I have Surveyed by virtue of Virginia Land office Treasury warrant No 2629 dated 19th December 1832 for James Crabtree assee of Carr Bailey Sr. 23 acres of Land & by warrant No 21,337 dated 11th June 1853. assee of said Baily 19 acres in all 42 acres of Land in Lee County on Powels river Beginning at a beech walnut & Chesnut on the West side of said river, thence N 68 E 110 poles crossing said river & passing a White oak corner to said Crabtree's Land at 20 poles to a Stake in a field another corner to said Crabtree's Land & with lines thereof N 42 W 37 poles to a Stake in cleared Land, N 13 E 38 poles to a Stake in a peach orchard S 46 E 33 poles to a Stake, S 26 W 36 poles to a Stake S 65 E 84 poles to a White Oak. N 25 E 5 poles to a Stake on a line of said Crabtree's Land & with lines thereof N 66 W 62 poles to a Stake N 35 E 34 poles to a Stake near a draft. N 50 W 100 poles to a Stake on the bank of said river near Shavers ford, thence S 5 E 40 poles to a Sycamore on the West bank of said river, and Down the Same as it meanders 125 poles to the beginning

Carr Bailey S.L.C.

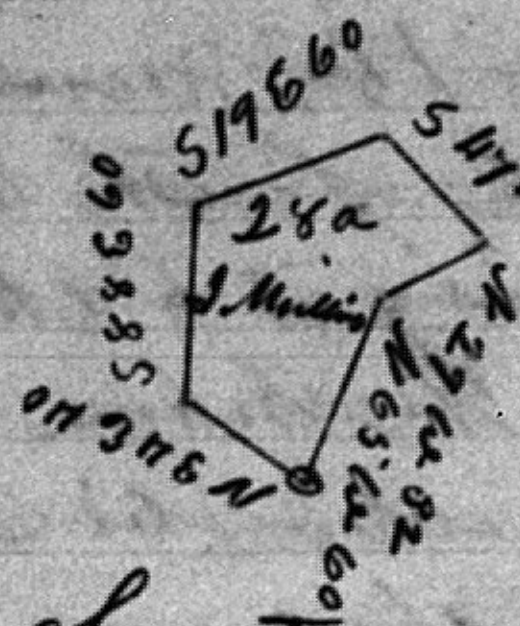

November 2nd 1853 I have Surveyed by virtue of Virginia Land office Treasury warrant no 21337 dated 11th June 1853 for John Mullins asee of Carr Baily Sr. 28 acres of Land in Lee County on the waters of the Pound fork of Sandy Beginning at a chesnut & 2 gums on the state line between Va- & Ky- thence N34E 40 poles to a white oak in the gap of a ridge. S86E 60 poles to a chesnut on the side of a ridge. S19E 60 poles to 2 chesnut oaks & a small chesnut near the top of a ridge. S47W 42 poles to a white oak on the said state line & with the same N29W 32 poles to a maple & chesnut oak thence N65W 60 poles to the beginning

Carr Bailey S.L.C-

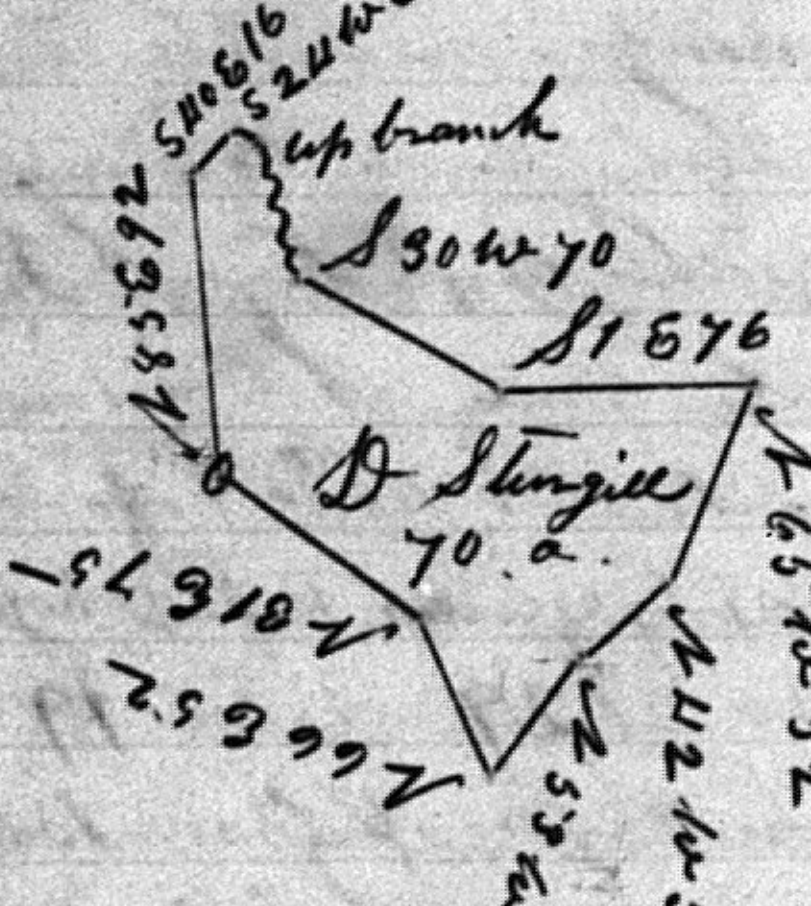

November 2nd 1853 I have Surveyed by virtue of Virginia Land office Treasury warrant no 21337 dated 11th June 1853 for David Sturgill asee of Carr Baily Sr. 70 acres of Land in Lee county on the waters of the Pound fork of Sandy. Beginning at a white oak maple & beech corner to said Sturgill's Land & with a line thereof N85E 92 poles to a stake at the end of a Lane on Amos Balling's line & with lines thereof S40E 16 poles to a stake S24W 6 poles to a hornbeam & Laurel on the bank of a branch & up the same as it meanders 42 poles to a beech & Dogwood one on each side of said branch, thence Leaving said branch S30W 70 poles to a stake on top of a high Knob. S1E 76 poles to 2 Dogwoods & a maple on the side of a ridge. N65W 52 poles to a black gum on top of a ridge N42W 32 poles to a chesnut oak. N53W 44 poles to a stake on said Sturgill's line & with the same N66E 52 poles to a black gum in a small bottom corner to said Sturgill's Land & with a line thereof N31E 75 poles to the beginning

Carr Bailey S.L.C-



November 3rd 1853 I have Surveyed by virtue of Virginia Land office Treasury warrant no 21337 dated 11th June 1853 for Jesse Balling asee of Carr Baily Sr. 69 acres of Land in Lee county on the waters of the Pound fork of Sandy Beginning at a Double Cherry tree & a bunch of hornbeams on the bank of a branch thence S16E 100 poles to a maple gum & chesnut oak on a ridge. N52E 110 poles to a white oak & chesnut oak on the side of a ridge N22E 56 poles to a white oak & dogwood. N17W 80 poles to a spruce pine & a white oak among Laurel S62W 28 poles to a white oak & servis near an old mill corner to said Balling's Land & with lines thereof South 70 poles to 2 gums & a maple thence S85W 90 poles to the beginning

Carr Bailey S.L.C-

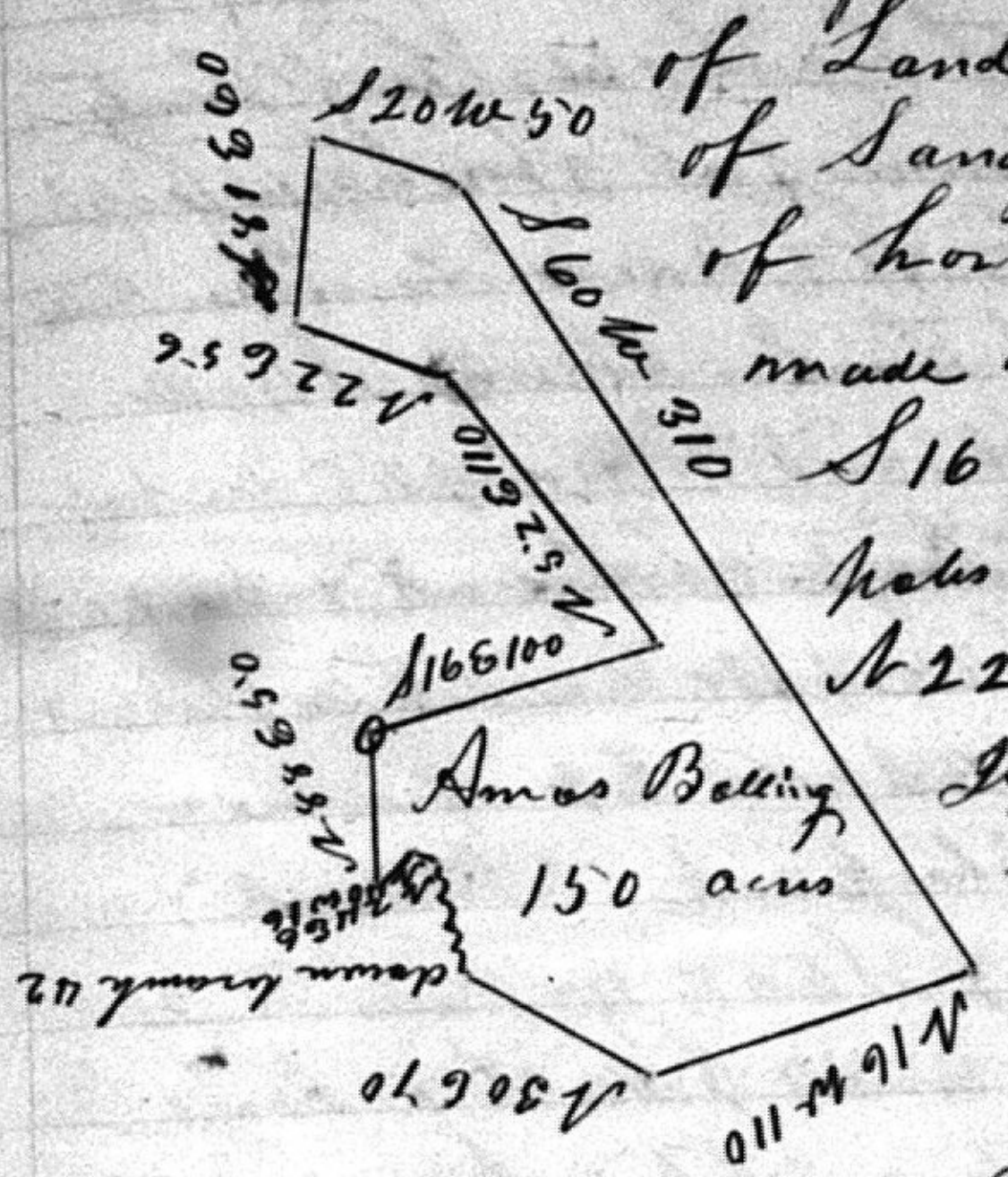

November 3rd 1853 I have Surveyed by virtue of Virginia Land office Treasury warrant no 21337 dated 11th June 1853 for Amos Bolling assee of Carr Baily Sr. 150 acres of Land in Lee County on the waters of the Pound fork of Sandy. Beginning at a Double cherry tree & a bunch of hornbeams on the bank of a branch corner to a Survey made in the name of Jesse Bolling & with lines thereof S16 E100 poles to a gum & chesnut oak. N52 E110 poles to a white oak & chesnut oak on the side of a ridge N22 E56 poles to a white oak & dogwood corner to said Jesse Bolling Land, & also corner to Hosea Bolling's Land & with a line thereof S81 E60 poles to a chesnut & maple on the side of a ridge S20 W50 poles to a maple & chesnut oak on top of the dividing ridge. S60 W310 poles to a stake near the top of a ridge N16 W110 poles to a stake on top of a high knob corner to a survey made in the name of David Sturgill & with lines thereof N30 E 70 poles to a beech & Dogwood on a branch, & Down the same as it meanders 42 poles to a hornbeam & Laurel N24 E6 poles to a stake N40 W16 poles to a stake on said Bolling's line & with the same N88 E50 poles to the beginning

Carr Bailey S.L.C.—

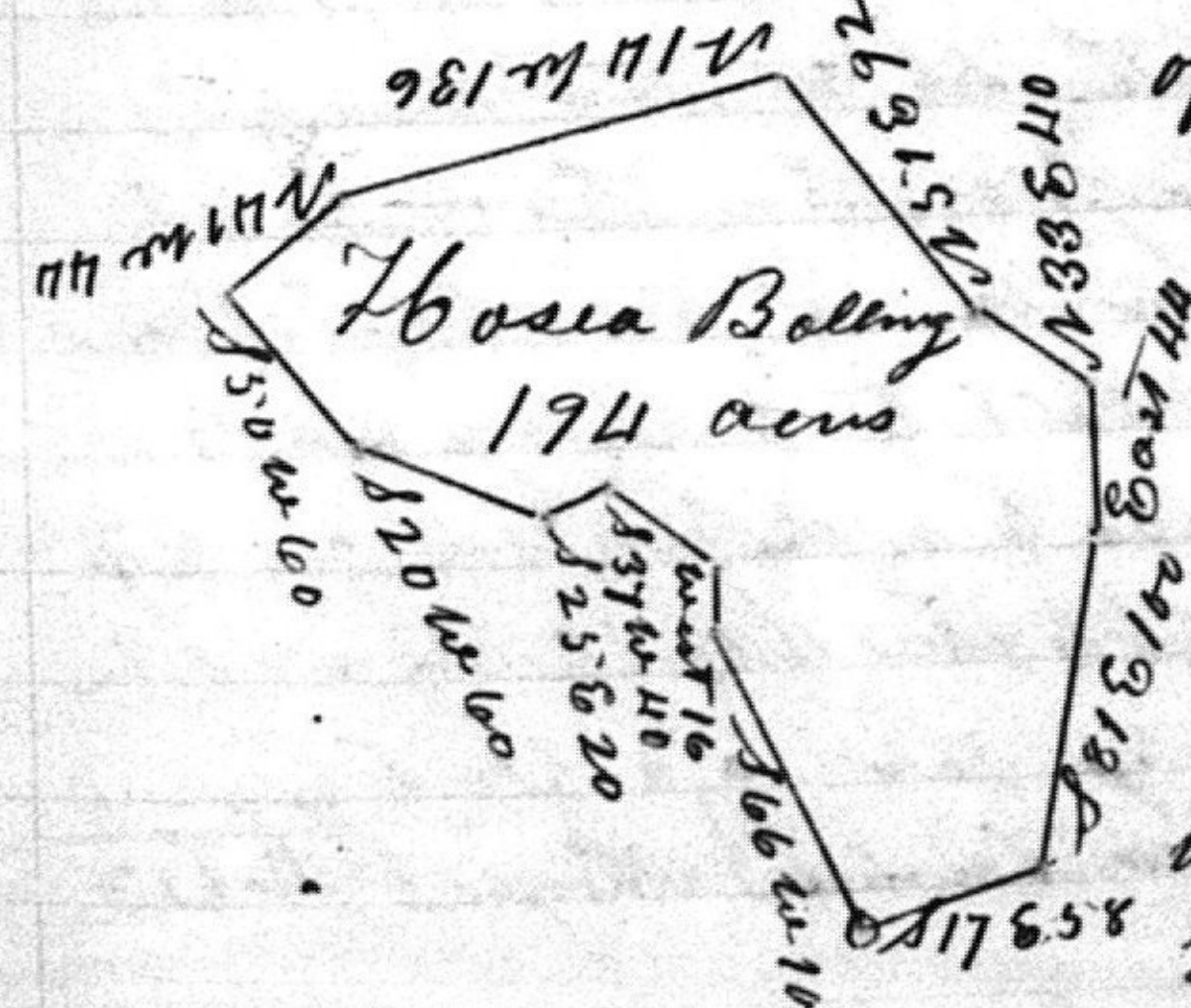

November 3rd 1853 I have Surveyed by virtue of Virginia Land office Treasury warrant no 21337 dated 11th June 1853 for Hosea Bolling assee of Carr Baily Sr 194 acres of Land in Lee County on the waters of the Pound fork of Sandy Beginning at a white oak & Dogwood on top of a ridge on a line of a Survey made in the name of Jesse Bolling & with the same S17 E58 poles to a white oak & Dogwood thence S81 E100 poles to 2 chesnuts on top of the dividing ridge. East 44 poles to a maple & chesnut oak N33 E40 poles to a white oak poplar & gum. N51 E92 poles to a maple & chesnut oak near the top of said ridge. N14 W136 poles to a white oak & Spruce pine on the side of a ridge N41 W44 poles to 2 white oaks & a beech by a path. S50 W60 poles to a Spruce pine. S20 W60 poles to a white oak corner to said Bolling's Land & with lines thereof S25 E20 poles to a maple & 2 birches among rocks. S37 W40 poles to a white oak & beech near a branch. West 16 poles to a small white oak & 2 Dogwoods on a hill side thence S66 W100 poles to the beginning

Carr Bailey S.L.C.—



November 4th 1853 I have Surveyed by virtue of Virginia Land office Treasury Warrant no 21337 dated 11th June 1853 for Robert S. Hubbard assee of C Bailey Sr 168 acres of Land in Lee County on the waters of the Pound fork of Sandy Beginning at 2 maples poplar & a Spruce pine on the South side of Cumberland mountain near a small branch thence S 40 W 58 poles to a chesnut oak white oak & maple on a flat. S 14 W 72 poles to a Large white oak & maple near the foot of a ridge S 64 E 110 poles to a chesnut, maple, white oak & Spoted oak on top of a ridge S 81 E 84 poles to a Large black oak, white oak & Dogwood on top of a ridge; S 60 E 40 poles to 2 chesnut oaks & a maple, S 5 E 54 poles to a Large Spanish oak N 81 E 70 poles to a white oak & Spruce pine near a path N 7 E 72 poles crossing a creek twice to a white oak, gum & Spruce pine on a steep hill side thence N 44 W 300 poles to the beginning

Carr Bailey SLC

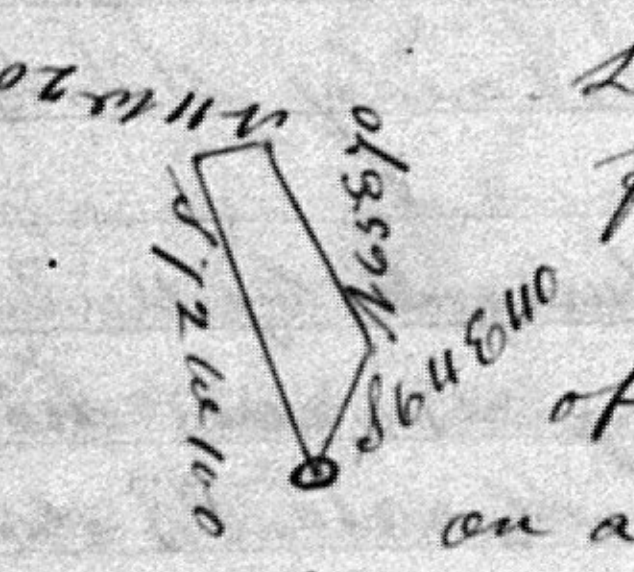

November 4th 1853 I have Surveyed by virtue of Virginia Land office Treasury warrant No 21337 dated 11th June 1853 for Hosea Bolling assee of Carr Bailey Sr 14 acres of land in Lee County on the waters of the Pound fork of Sandy Beginning at a white oak gum & spruce pine on a steep hill side corner to a Survey made in the name of Robert S Hubbard thence S 64 E 40 poles crossing a creek to a white oak & beech on said Bolling's line & with the same N 65 E 70 poles to a Stake on the South bank of said creek thence N 11 W 20 poles crossing said creek to a stake on top of a cliff thence S 72 W 100 poles to the beginning

Carr Bailey SLC



November 5th 1853 I have Surveyed by virtue of Virginia Land office Treasury warrant No 21337 dated 11th June 1853 for James R. Bolling assee of Carr Bailey Sr 180 acres of Land in Lee County on the waters of the Pound fork of Sandy Beginning at a sugartree & mulberry on the bank of a creek thence N 26 W 20 poles to a large chesnut & birch corner to Edmund Bolling's Land & with lines thereof N 21 W 94 poles to a white oak on the side of a ridge S 83 W 56 poles to 2 chesnuts on top of a ridge. N 29 W 36 poles leaving said lines to a chesnut & chesnut oak. N 58 W 36 poles to 2 chesnuts & a maple on a flat N 19 E 220 poles crossing a Large branch to 2 chesnuts & 2 maples on a spur, S 50 E 30 poles to 2 chesnuts & a maple, S 17 E 180 poles to a Spruce pine & gum near a branch, S 70 E 60 poles to a Stake on the bank of said creek & up the same as it meanders 240 poles to the beginning

Carr Bailey SLC

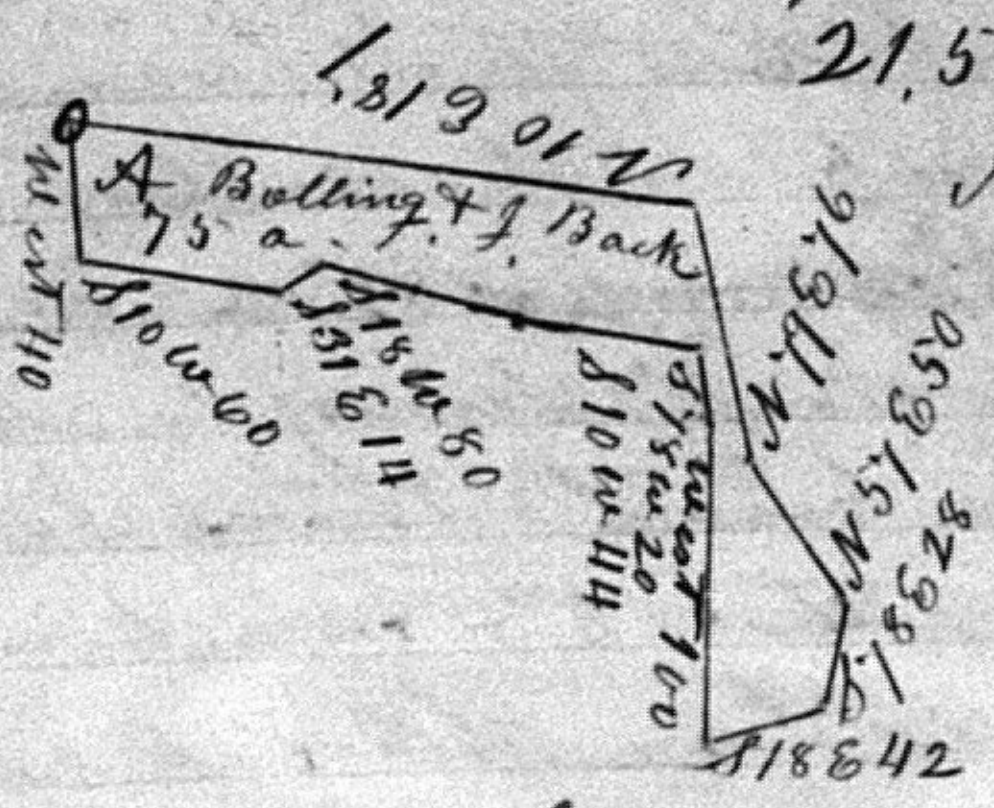

November 7th 1853 I have Surveyed by Virtue of Virginia Land office Treasury warrant No 21,558 dated 23rd August 1853 for Alexander Balling & Isaac Back assee of C Baily 75 acres of Land in Lee County on the waters of the Pound fork of Sandy. Beginning at a beech on the west side of a ridge near a branch corner to Jeremiah Balling Jr. Land & with a line thereof West 40 poles crossing said branch & passing a corner of said Balling's land at 20 poles to a chesnut, maple & chesnut oak on a spur S 10 W 60 poles to a cucumber & a small chesnut on the side of a ridge. S 31 E 14 poles to a chesnut S 18 W 80 poles to a maple on a spur. S 10 W 44 poles to a maple & beech S 78 W 20 poles to a chesnut & maple West 100 poles to a Large Sugartree near the Head of the Carmile Lick branch. S 18 E 42 poles to a Large Sugartree. S 78 E 28 poles to a cucumber on the side of a Rich ridge N 57 E 50 poles to a Large cucumber. N 79 E 76 poles to a Large Spanish oak & beech on the side of a ridge thence N 10 E 187 poles to the beginning

Carr Bailey S.L.C.

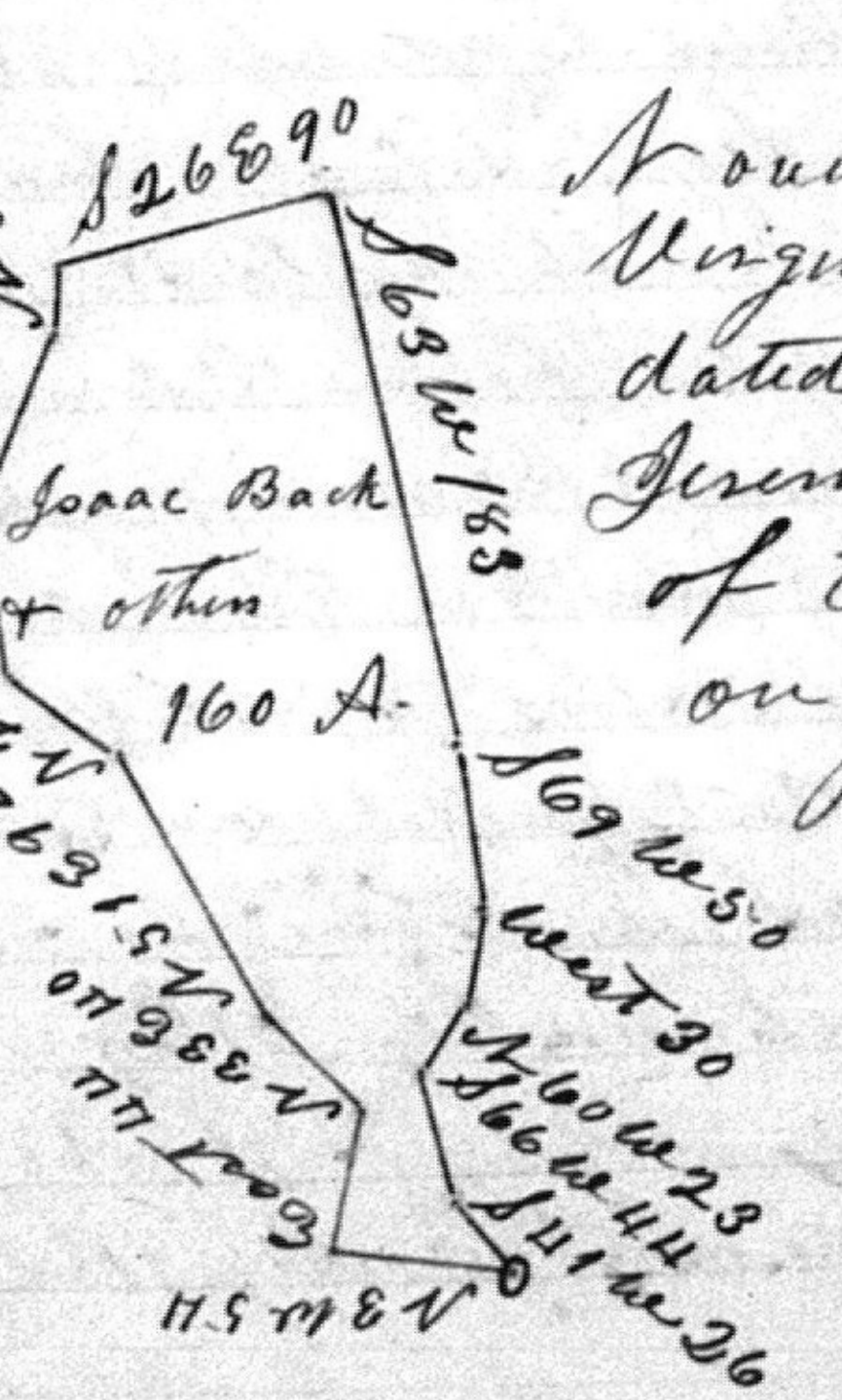

November 8th 1853 I have Surveyed by Virtue of Virginia Land office Treasury warrant No 21,558 – dated 23rd August 1853 for Isaac Back Jeremiah Balling Jr. & Rebecca Boggs assees of Carr Bailey 160 acres of Land in Lee County on the waters of the Pound fork of Sandy

Beginning at a maple in a hollow on a line of said Balling's Land. thence N 3 W 54 poles to 2 chesnuts on top of the dividing ridge corner to Hosea Balling's Land & with lines thereof East 44 poles to a maple & chesnut oak N 33 E 40 poles to a white oak poplar & gum N 51 E 92 poles to a maple & chesnut oak near the top of said ridge N 26 E 40 poles Leaving said lines to a white oak Sourwood & gum on a spur N 72 E 50 poles to a small chesnut oak. chesnut & maple on top of a ridge S 77 E 60 poles to a gum on top of said dividing ridge. N 83 E 19 poles to pointers on a line of William Boggs Decd – & with the same S 26 E 90 poles to a stake on a line of a Survey made in the name of Daniel Short & with the same S 63 W 183 poles to a white oak & spruce pine, S 69 W 50 poles to pointers corner to said Ballings Land & with lines thereof West 30 poles to a white oak N 60 W 23 poles to a white oak. S 66 W 44 poles to a Black gum on a spur S 41 W 26 poles to the beginning

Carr Bailey S.L.C.–

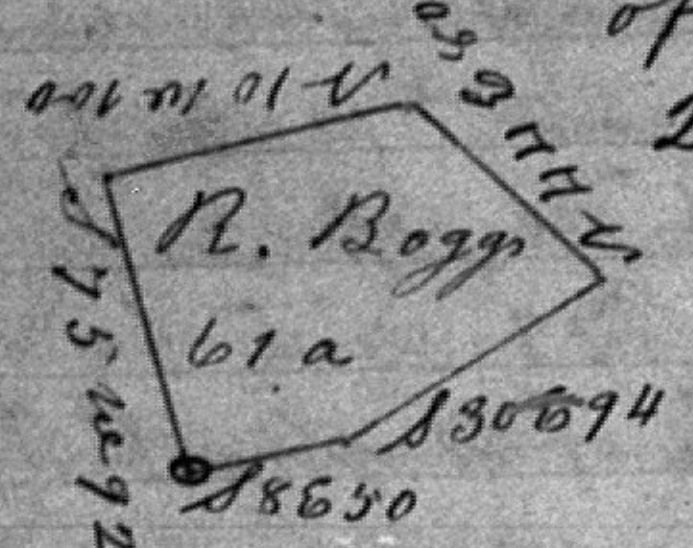

November 8th 1853 I have Surveyed by virtue of Virginia Land office Treasury warrant no 21,337 dated 11th June 1853 for Rebecca Boggs assee of Carr Baily Sr. 49 acres of Land & by warrant no 21,558 dated 23rd August 1853 assee of said Baily. 12 acres in all 61 acres of Land in Lee County on the waters of the Pound fork of Sandy, Beginning at a Spanish oak & birch, on a line of Jeremiah Belling Jr. Land, & near a corner of William Boggs Decd Land, thence S 8 E 50 poles to a maple on a flat. S 30 E 94 poles to 2 hickories & a bunch of Lynns in a rich cove N 44 E 80 poles crossing a branch to a stake, thence N 10 W 100 poles to a Stake on a line of said William Boggs Decd Land & with the same S 75 W 92 poles to the beginning

Carr Bailey S.L.C.

November 22nd 1853 I have Surveyed by virtue of Virginia Land office Treasury warrant No 20,617 dated 30th November 1852 for Nathaniel M. Scott assee of Peter Bays assee &c 100 acres of Land in Lee County, in the Poor Valley Beginning at a Double poplar & gum near the foot of Cumberland mountain Corner to a Survey made in the name of Jacob Graybill & with a line thereof S 31 E 50 poles to a Black oak & White oak, on the north side of the Poor-Valley ridge thence S 54 W 100 poles to a poplar gum & Chesnut oak on a line of an other tract of said Graybill's & with the same North 100 poles to a stake on the South side of said mountain thence S 71 W 160 poles to a stake, N 20 W 60 poles to a stake. N 71 E 182 poles to a stake on a line of a Survey made in the name of James M. Martin & with the same S 40 E 84 poles to the beginning

Carr Bailey S.L.C.



November 22nd 1853 I have Surveyed by virtue of Virginia Land office Treasury warrant No 21,558 dated 23rd August 1853 for Peter Bays assee of Carr Bailey 100 acres of Land in Lee County on the South side of Cumberland mountain Beginning at a chesnut oak & Rock near a hollow on a line of Jacob Graybills land & with the same S 71 W 320 poles to a stake, thence N 20 W 50 poles to a Stake. thence N 71 E 320 poles to a stake, thence S 20 E 50 poles to the beginning

Carr Bailey S.L.C.

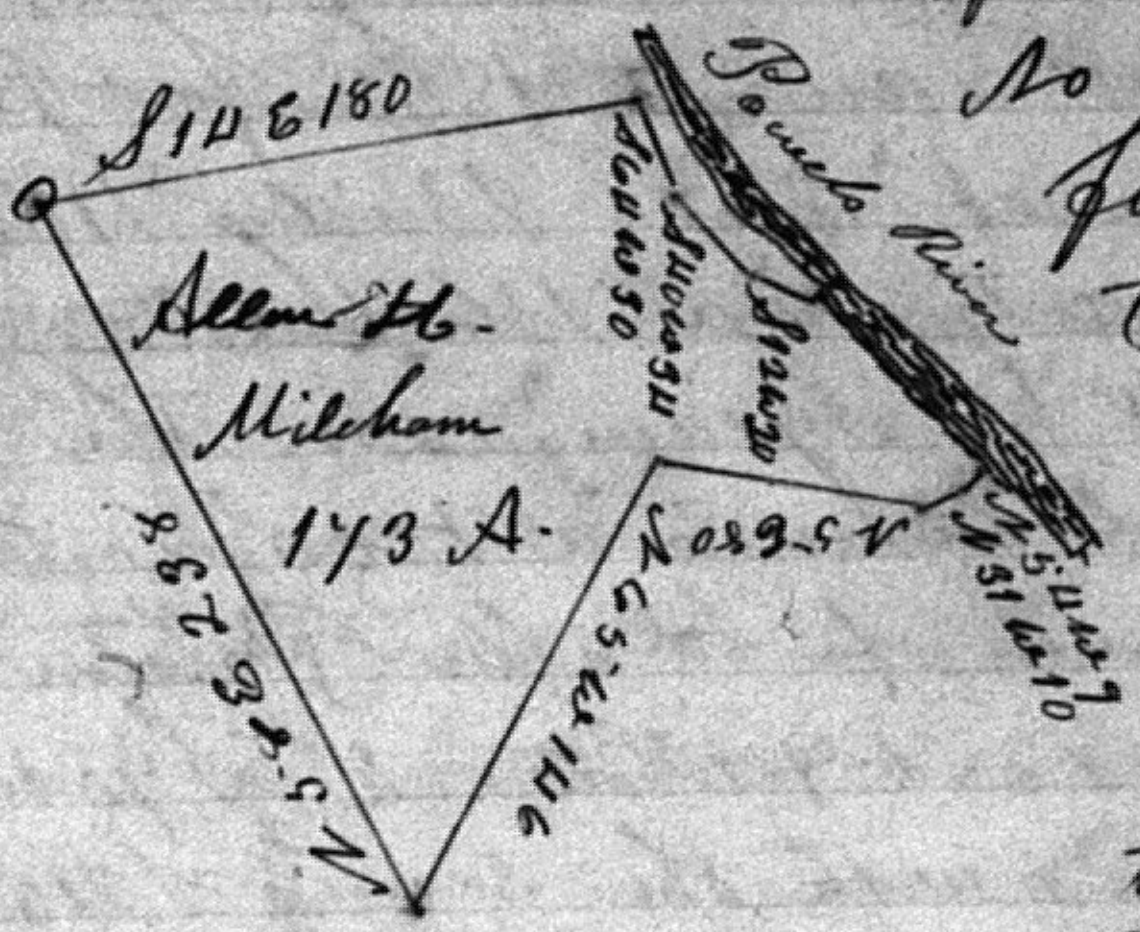

November 24th 1853 I have Surveyed by Virtue of Virginia Land office Treasury warrant No 21.558 dated 23rd August 1853 for Allen H. Milcham asse of Carr Baily 173 acres of Land in Lee County on the North side of Powels River Beginning at a Black oak & dogwood (now down) near Martin Wadle's House, corner to a 30 acre Survey made in the name of said Milcham & with a line thereof S 14 E 180 poles passing said Milcham's corner at 121 poles to a Double cedar & Black walnut on the River cliff thence S 64 W 30 poles to a Stake. S 40 W 34 poles to a Stake. S 12 W 20 poles to a stake on the bank of said River & Down the same as it meanders 70 poles to a Large beech & an Ironwood, thence N 54 W 9 poles leaving said River to a beech near a Cove corner to said Milcham's 139 acre Survey & with lines thereof N 31 W 10 poles to an ash & pin oak. N 5 E 80 poles to 3 hickories & an ash. N 66 W 146 poles to a stake corner to said Milcham & Robinson's Land & with said Milcham line N 58 E 238 poles to the beginning

Carr Baily S.L.C.



November 26th 1853 I have Surveyed by Virtue of Virginia Land office Treasury warrant No 20.094 dated 17th March 1852 for Clem Joseph asse of William Richmond 197 acres of Land in Lee County on the nine mile Spur. Beginning at 3 Chesnut Oaks & a small chesnut on the East side of said Spur. thence N 48 W 160 poles crossing said Spur. to a chesnut & dogwood on the side of a ridge, N 15 E 92 poles to a poplar by a branch, S 87 E 260 poles to a stake. on the McKinney branch. thence S 42 W 250 poles to the beginning.

Carr Baily S.L.C.

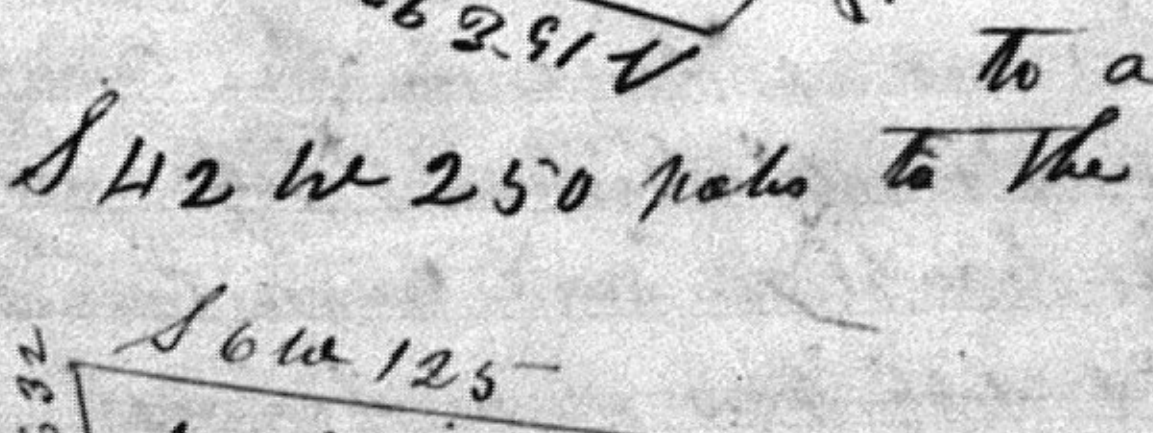

November 26th 1853 Surveyed by Virtue of Virginia land office Treasury warrant No 21.558 dated 23rd August 1853 for Muhlenburg Overton (asse of C. Baily) 11 1/2 acres of land in Lee County. Beginning at a double poplar corner to David Moore's land, thence N 9 1/2 W 118 poles with Lewis Overton's line to a black oak, thence N 75 E 32 poles with a line of Stephen Bales land to a Stake in a line of said Muhlenburg Overton's & with the same S 6 W 125 poles to the beginning

Eli Davis D.S.
Carr Baily S.L.C.

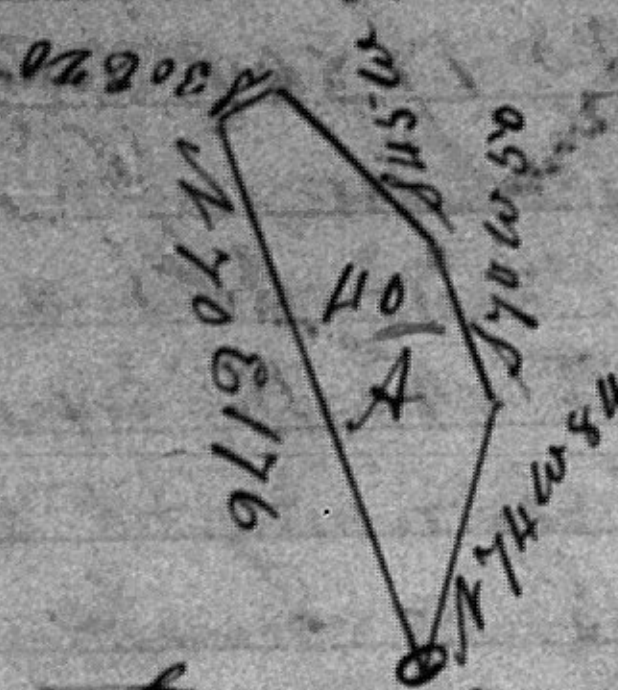

January 6th 1854 I have Surveyed by virtue of Virginia Land office Treasury warrant No 21558 dated 23rd august 1853 for Isaac Robinnett asse of Carr Bailey 40 acres of land in Lee County on Blackwater

Beginning at a Sycamore on the bank of Blackwater creek corner to a 1000 acre Survey made in the name of Walter Preston & with lines thereof N 74 W 84 poles to a red oak & white oak. S 70 W 50 poles to a stake on said Robinnett's line & with the same S 45 W 70 poles to a stake. S 30 E 20 poles to a stake near the top of a ridge & with said ridge N 70 E 176 poles to the beginning

Carr Bailey S.L.C.

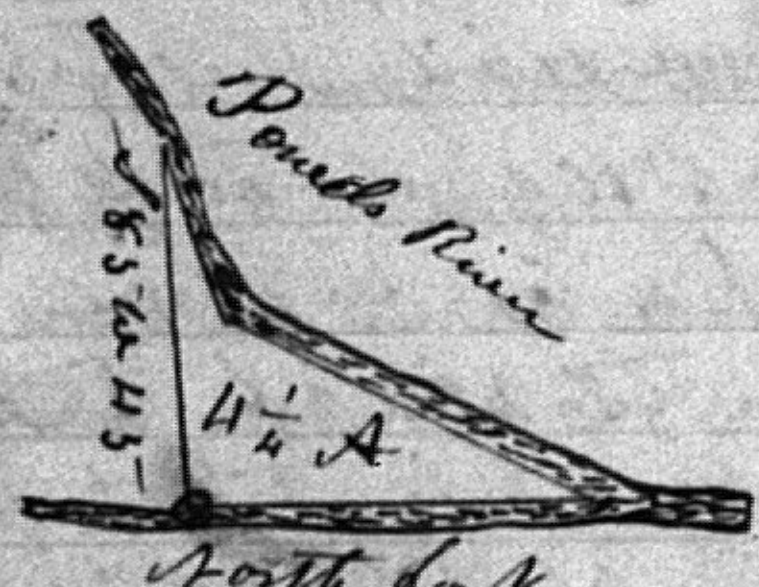

January 9th 1854 I have Surveyed by virtue of Virginia Land office Treasury Warrant No 20622 dated 30th November 1852 for Alexander Litton asse of Carr Bailey asse &c 4¼ acres of Land in Lee County in the forks of Powels River & the North fork of said River Beginning at a White oak & Spruce pine on the bank of the North fork corner to sd Littons land & down the same as it meanders 48 poles to the Junction of said fork & said River & up said River as it meanders 72 poles to a beech & dogwood on the bank of said River corner to said Litton's land & with a line thereof S 85 W 45 poles to the beginning

Carr Bailey S.L.C.

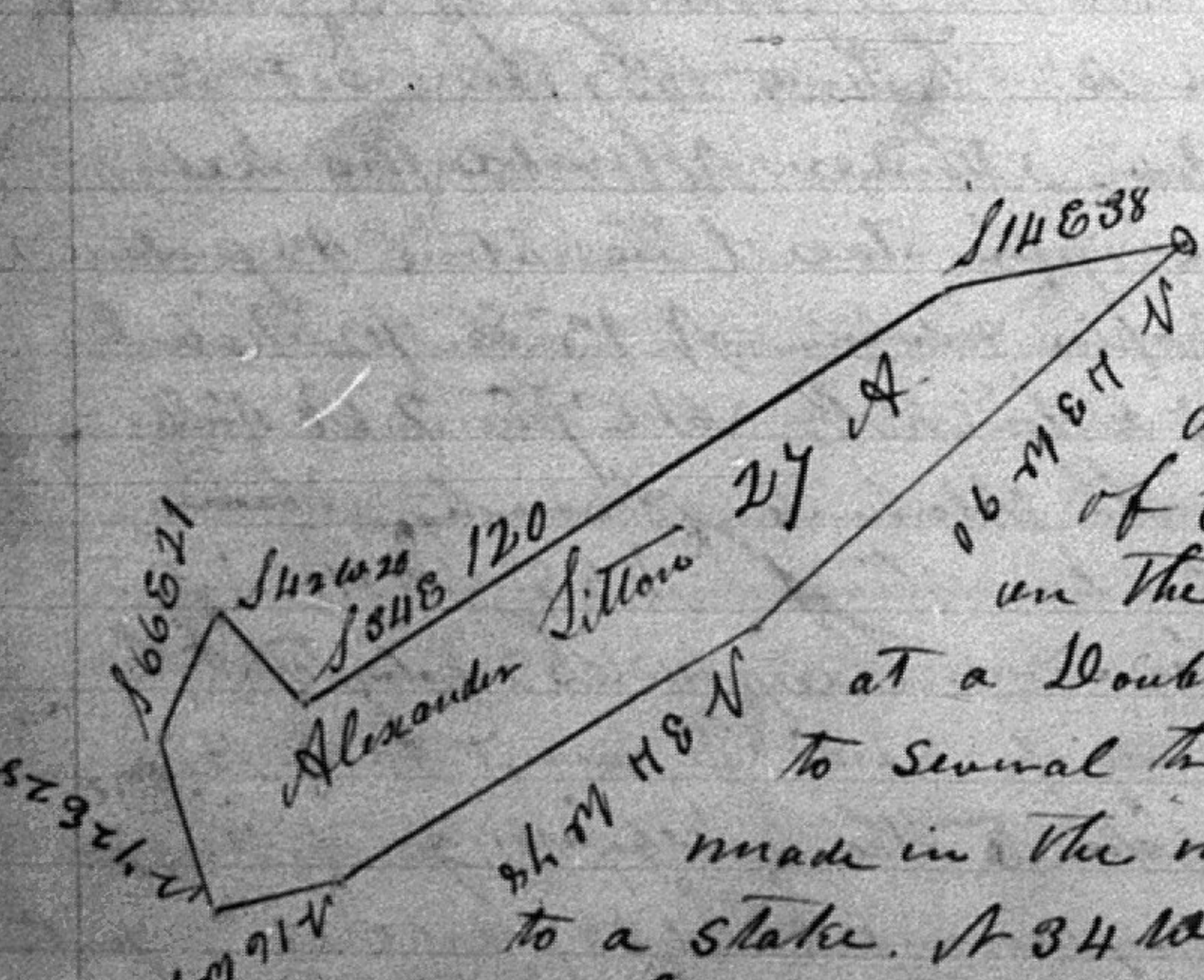

January 12th 1854 I have Surveyed by virtue of Virginia Land office Treasury warrant No 21558 dated 23rd august 1853 for Alexander Litton asse of C Bailey 27 acres of Land in Lee County on the North side of Powels River Beginning at a Double Gum on the bank of said river corner to several tracts of Land, & with lines of a Survey made in the name of James Crabtree N 43 W 90 poles to a stake. N 34 W 78 poles to 3 black oak saplings, N 16 W 21 poles to 3 chesnuts on top of a ridge corner to Hobbs land & with lines thereof N 72 E 28 poles to an ash & hickory S 66 E 21 poles to a stake on Isaac Hughes line, & with the same S 42 W 20 poles to pointers said Hughes corner & with said Hughes lines S 34 E 120 poles to a stake in a field thence S. 14 E 38 poles to the beginning

Carr Bailey S.L.C.

January 16th 1854 I have Surveyed by Virtue of Virginia Land office Treasury Warrant No 17,869 dated 10th August 1849. for George W. Young assee of B. D. Martin assee &c 105 acres of Land & by Warrant No 19,689 dated 22nd September 1851 assee of James Crabtree assee &c 95 acres. & by Warrant No 20,271 dated 4th June 1852. assee of Carr Bailey Jr. assee &c. 200 acres. in all 400 acres of Land in Lee County on the North side of the Stone mountain



asigned to Carr Baileys

Beginning at 3 Chesnut oaks. a Black oak & 3 pines. on top of said mountain. thence along the top of the same N 66 E 410 poles to a Chesnut & gum by a cliff of Rocks. corner to Carr Bailey Sr. land & with a line thereof N 10 W 245 poles to a stake on the side of ridge S 66 W 78 poles to a large Waterоak, black oak. chesnut oak dogwood & a Lynn. S 20 W 54 poles to 3 Chesnuts by a cliff. S 39 W 60 poles to 5 Chesnut oaks on top of a ridge near a cliff. thence with said cliff S 54 W 280 poles to a stake near the North fork of Powels River. thence S 10 E 115 poles to the beginning

Carr Bailey S.C.-

January 20th 1854 I have Surveyed by Virtue of Virginia Land office Treasury Warrant No 12,972 dated 22nd June 1837, for David & Jacob B. Olinger, 54 acres of Land in Lee County on the South side of the Stone mountain

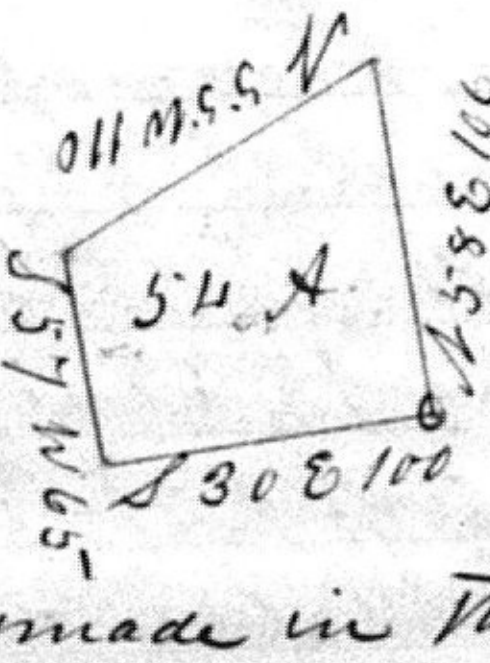

Beginning at a poplar & white oak corner to a Survey made in the name of William J. Gilly & with a line thereof N 58 E 106 poles to a blackoak hickory & Chesnut. corner to a Survey made in the name of Ellington Wells & with a line thereof. N 55 W 110 poles to a stake. on the Taylor line & with the same S 57 W 65 poles to a stake corner to a Survey made in the name of Said David. & Jacob. B. Olinger & with a line thereof S 30 E 100 poles to the beginning

Carr Bailey S.C.-

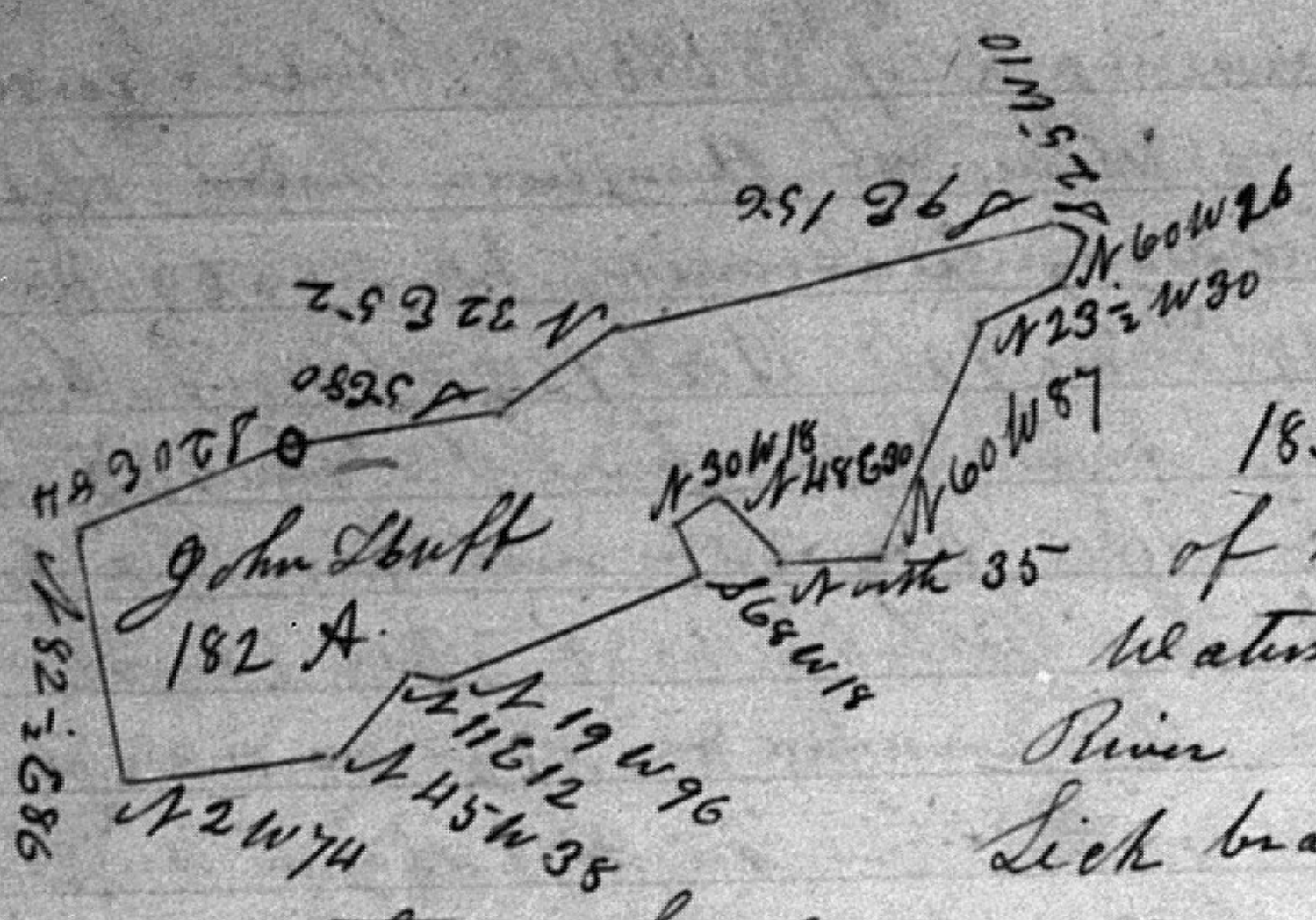

January 26th 1854 I have Surveyed by Virtue of Virginia Land office Treasury Warrant No 20,619 dated 30th November 1852. for John Huff 182 acres of Land in Lee County on the Waters of the Little Stone Gap fork of Powels River Beginning at 2 white oaks on the Lick branch Corner to Jones Heirs Land & with lines thereof S20 E 84 poles to 2 maples (one down) N 82½ E 86 poles to a white oak. N 2 W 74 poles to 2 poplars & a hickory N 45 W 38 poles to a blackgum. N 11 E 12 poles to a stake & Chesnut stump N 19 W 96 poles to a poplar & hickory. corner to said Jones Land & on a line of William Huff Sr Land & with his lines S 68 W 18 poles to a Chesnut oak & a White oak. on top of the herican ridge N 30 W 18 poles to 3 White oaks N 48 E 30 poles to a stake on the Scott line & with the same North 35 poles to a small beech on a line of said Jones land & with lines thereof N 60 W 87 poles to a Chesnut oak & 2 Chesnuts. N 23½ W 30 poles to a poplar maple & 3 dogwoods. N 60 W 16 poles to a maple & dogwood near a path. S 25 W 10 poles to a poplar white oak & Chesnut. S 9 E 156 poles to 2 beeches & a White oak S 82 E 52 poles to 5 White oaks & a maple on the West side of a ridge thence. S 5 E 80 poles to the beginning

Carr Bailey S.L.C.

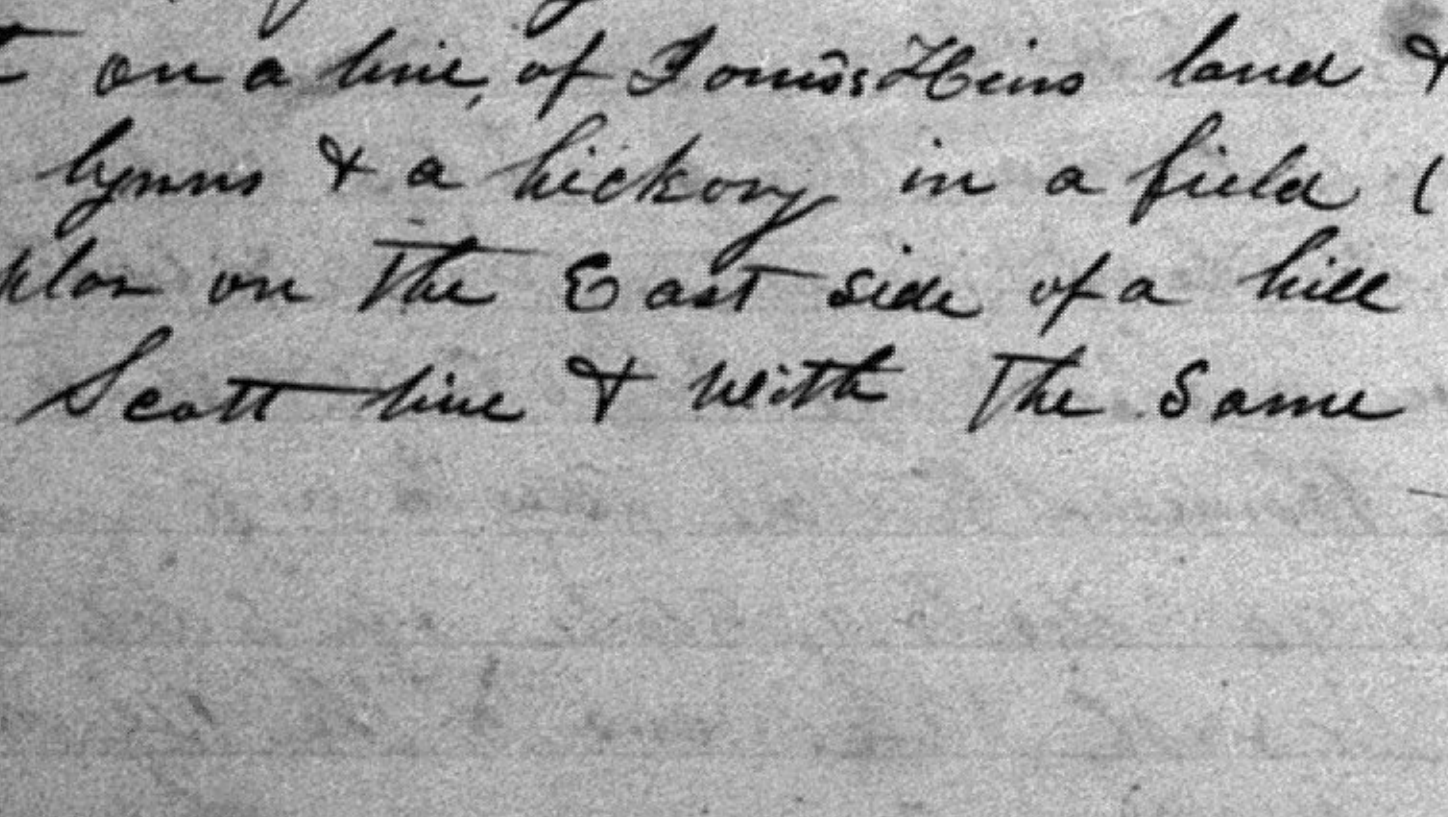

January 26th 1854 I have Surveyed by Virtue of Virginia Land office Treasury Warrant No 20619 dated 30th November 1852 for Solomon Wells assee of John Huff. 18 acres of Land in Lee County on the Waters of the Little Stone gap fork of Powels River Beginning at a beech & birch on the Scott line near a path on a line of Jones Heirs land & with lines thereof N 50 W 46 poles to 4 lynns & a hickory in a field (now down) N 13 E 120 poles to a poplar on the East side of a hill N 60 E 7 poles to a stake on the said Scott line & with the same South 150 poles to the beginning

Carr Bailey S.L.C.

January 27th 1854 I have Surveyed by Virtue of Virginia Land office Exchange Treasury warrant No 2629 dated 19th Dec 1832 for John Jones assee of S.S. Stemp assee &c 198 acres of Land in Lee County on both sides of Black creek Beginning at 3 gums & a water oak near the top of Rogers ridge on Edmund Isam line. thence N 6 E 30 poles to 3 Chesnut oaks. N 80 E 16 poles to a White oak & chesnut on top of said ridge N 29 E 46 poles to 2 Chesnut oaks. S 88 E 24 poles to a poplar & maple near a gap in said ridge. N 8 W 112 poles to a water oak among rocks N 47 W 6 poles to a white oak & poplar. Corner to Jones's Heirs land & with a line thereof N 5 W 36 poles to a stake on said John Jones line & with lines thereof S 45 W 20 poles to 2 Chesnut oaks. S 5 E 20 poles to 2 White oaks S 27 W 60 poles to 2 beeches & a gum in a rocky flat. N 74 W 112 poles passing a corner of said Jones's land at 56 poles & crossing the beech fork to 2 White oaks. S 62 W 112 poles crossing black creek to 3 small beeches & a maple on black creek ridge. S 44 E 140 poles to a stake on said Isam's line & with the same S 86 E 110 poles to the beginning

Carr Bailey SLC

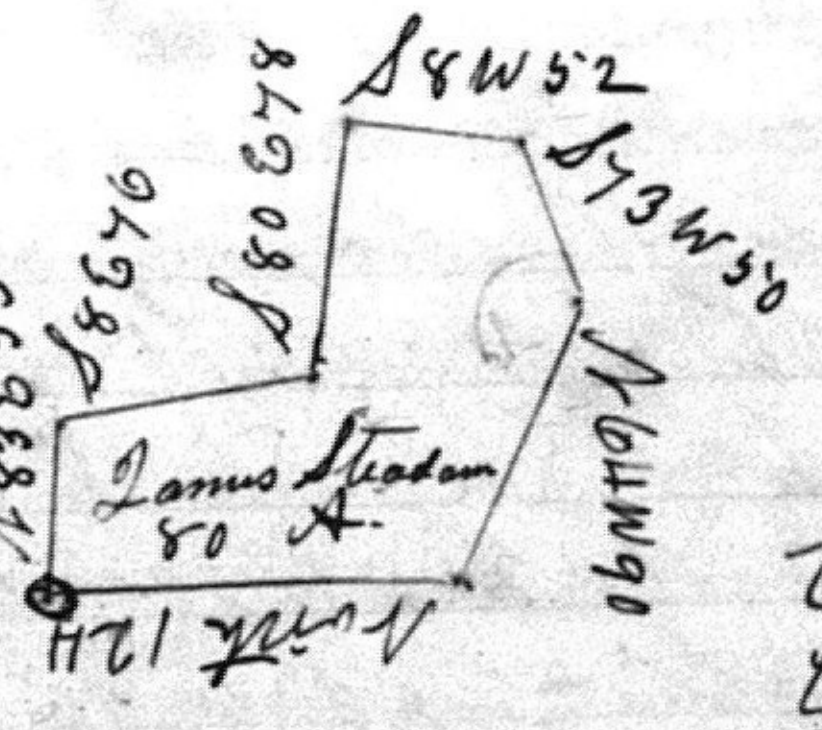

January 28th 1854 I have Surveyed by Virtue of Virginia Land office Treasury warrant No 21,558 dated 23rd August 1853 for James Steadam assee of Carr Bailey. 80 acres of Land in Lee County. on the waters of the Little Stone Gap fork of Powels River. Beginning at 2 White oaks in a low gap of the fork ridge corner to said Steadam land. & also corner to Ira Steadam land & with a line thereof N 83 E 53 poles to a stake on a line of a Survey made in the name of Samuel A. Steadam & Castleton Wade. & with lines thereof S 8 E 76 poles to 2 Chesnuts on a flat ridge. S 80 E 78 poles to 3 maples. on top of black creek ridge, thence S 8 W 52 poles to a Spruce pine S 73 W 50 poles to a poplar. N 64 W 90 poles to a Stake. on said James Steadam's line & with the same North 124 poles to the beginning.

Carr Bailey SLC –

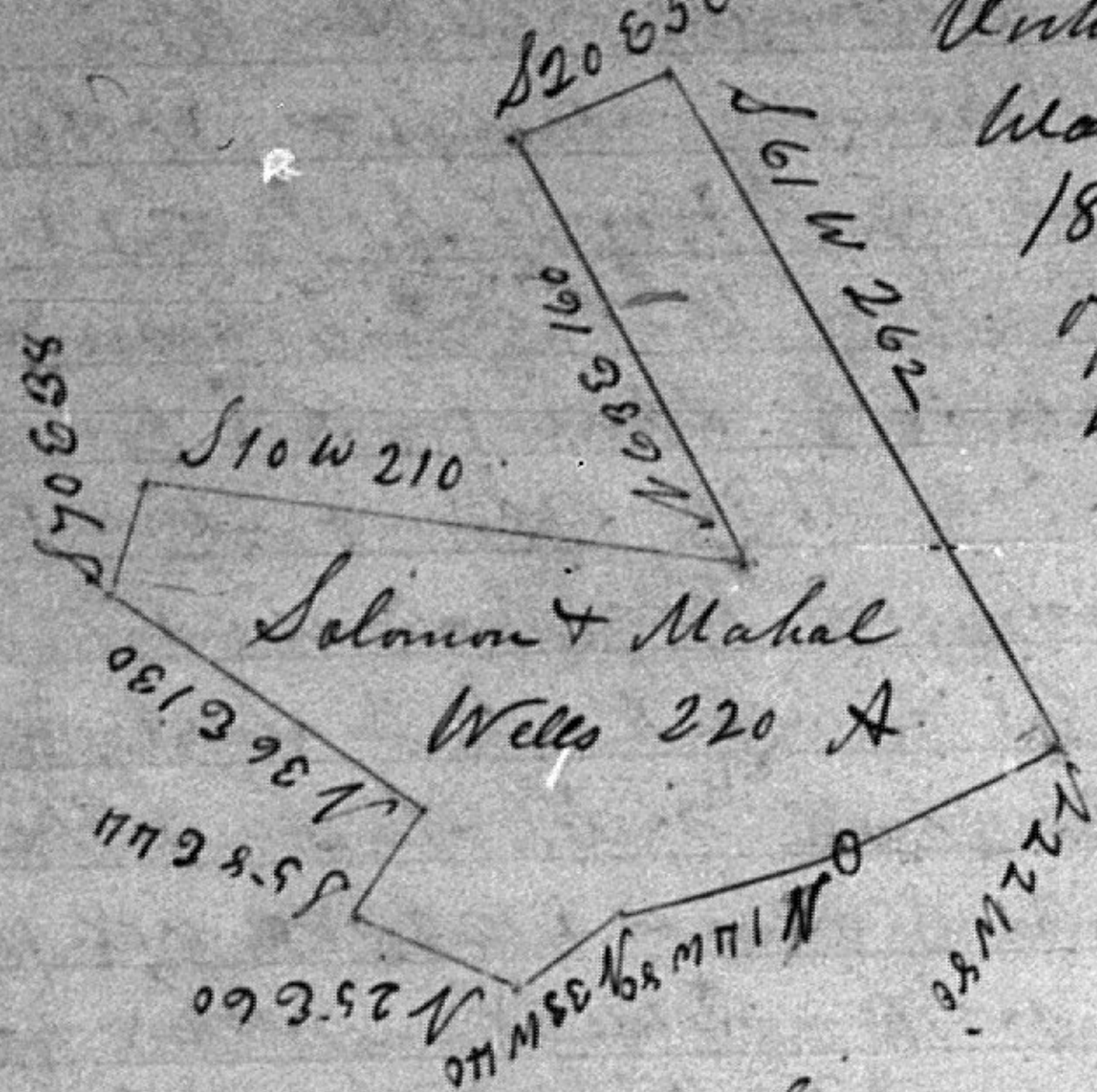

January 28th 1854 I have Surveyed by Virtue of Virginia Land office Treasury Warrant No 21558 dated 23rd August 1853 for Solomon & Mahal Wells asse of Carr Baily 220 acres of Land in Lee County on both sides of the Little stone Gap fork of Powels River Beginning at 2 Spruce pines on a Cliff on the north side of said River thence N14 W80 poles to 2 Chesnuts on a ridge. N33 W40 poles to a poplar. N25 E60 poles to a Chesnut & gum. corner to a Survey made in the name of said Solomon Wells & with lines thereof S58 E44 poles to a poplar N36 E130 poles to 2 Chesnuts & a maple. S70 E38 poles to a stake on a line of Dorris's Heirs land & with lines thereof S10 W210 poles to a poplar & bunch of hornbeams on the South bank of said River. corner to said Dorris's land N63 E160 poles to a stake. S20 E56 poles to a stake. S61 W262 poles to a stake. on the stone mountain. N22 W80 poles to the beginning

Carr Bailey S.L.C.

February 1st 1854 I have Surveyed by Virtue of Virginia Land office. Exchange Treasury Warrant No 2629 dated 19th Dec 1832 for Albin Whisman asse of S.S. Slemp asse &c 200 acres of Land in Lee County in the Craborchard Beginning at a spoted oak. on top of the Little Black mountain corner to a Survey made in the name of S.S. Slemp & with lines thereof S8 E56 poles to 2 Chesnut oaks. S15 W24 poles to a gum maple & Chesnut. S6 E44 poles to a spoted oak. S10 W56 poles to 2 Chesnut oaks & gum. S14 E36 poles to a gum. S30 E32 poles to a stake. S62 E14 poles to a white oak & Chesnut. S30 E46 poles to a Chesnut & Chesnut oak. S16 E50 poles to 2 white oaks. S48 E62 poles to a Chesnut & Sarvis on top of a high Knob. N54 E118 poles to a maple Sourwood & dogwood Corner to Jacob Morris Land & with lines thereof & Leaving said Slemp's lines N50 W72 poles to a stake in a field. N24 W94 poles to a Locust maple & Chesnut oak on top of a ridge. N10 E38 poles to a Chesnut oak blackoak & Chesnut on the point of a ridge. N23 W140 poles to 2 Chesnuts & a white oak on top of said mountain, & with the top of said mountain 70 poles to the beginning

Carr Bailey S.L.C.

February 1st 1854 I have Surveyed by virtue of Virginia Land office Exchange Treasury Warrant No 2629 dated 19th Dec 1832 for [illegible] Flanary & Sebastian S. Slemp. assee of H. D. Smith assee &c 1150 acres of Land in Lee County in the Crabarchard Beginning at a black oak. Walnut, Lynn Sugartree & buckeye. on top of the Little Black mountain corner to a 62000 acre Survey made in the name of Nathan Fields Nathaniel Taylor & John Johnston & with a line thereof S 54 E 1413 poles crossing the north fork of Powels River at 883 poles to 3 Chesnuts & 2 gums on top of the Stone mountain. N 57 E 72 poles to a stake. N 54 W 400 poles to a stake at the mouth of the Little Crabarchard creek and up the same as it meanders 200 poles to 4 hornbeams. about 40 yards above the forks of said creek, on Preston's line & with lines thereof S 70 W 34 poles to a small poplar corner to said Land. N 10 W 249 poles to pointers corner to Whismans Land & with lines thereof S 54 W 236 poles to a Chesnut & Servis on top of a high knob. N 48 W 62 poles to 2 white oaks N 16 W 50 poles to a chesnut & Chesnut oak. N 30 W 46 poles to a white oak & Chesnut. N 62 W 14 poles to a stake. N 30 W 32 poles to a gum. N 14 W 36 poles to 2 Chesnut oaks & a gum. N 10 E 56 poles to a spoted oak. N 6 W 44 poles to a gum maple & chesnut. N 15 E 24 poles to 2 Chesnut oaks N 8 W 56 poles to a spoted oak. on top of said mountain. & with the top of the same 435 poles to the beginning

Carr Bailey S.L.C —



February 8th 1854 I have Surveyed by virtue of Virginia Land office Treasury Warrant No 21337 dated 11th June 1853 for Andrew Sturgeon assee of Carr Bailey Sr. 300 acres of Land in Lee County on the Pot camp fork waters of Powels river Beginning at 2 Whiteoaks on top of the Big Black mountain. where the fork ridge leaves said mountain corner to a 2000 acre Survey made in the name of William Carns & L. K. Tyler & with lines thereof & down said ridge S 6 W 74 poles to 2 hornbeams & a Lynn among large rocks. S 42 E 140 poles to 2 Sugartrees & a buckeye in a Low gap in said ridge. S 60 W 220 poles Leaving said Carns & Tyler lines to a stake on top of the brier ridge & with the same N 42 W 220 poles to a stake. on top of the said Black mountain & with the top of the same as it meanders to the beginning

Carr Bailey S.L.C.

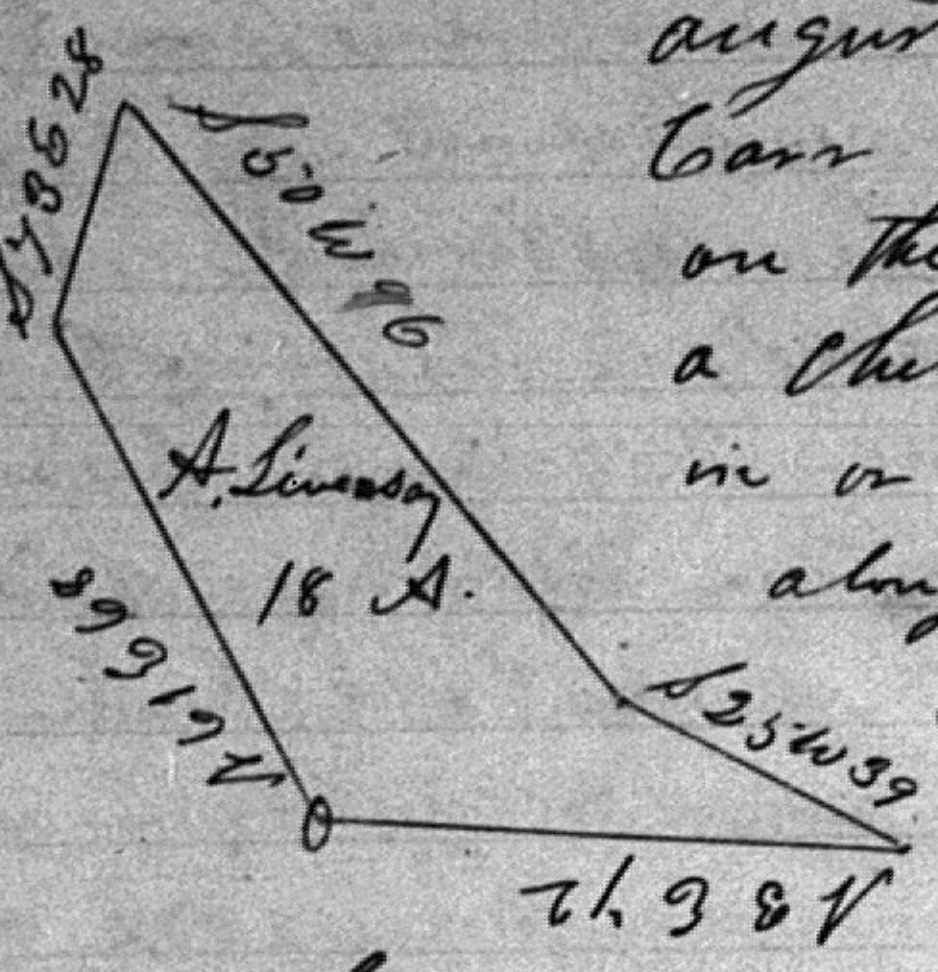

February 8th 1854 Surveyed by Virtue of Virginia Land office Treasury warrant No 21558 dated 23rd August 1853 for Andrew Livesay assee of Carr Baily 18 acres of Land in Lee County on the waters of Clinch River Beginning at a Chesnut & blackoak on top of Indian ridge in or near Howard's line thence N 61 E 68 poles along said ridge to a hornbeam dogwood & white oak. S 73 E 28 poles to a sugartree & black oak corner to said Livesay's land thence S 50 W 96 poles to a hickory. S 25 W 39 poles to a maple. thence N 3° E 72 poles to the beginning

Eli Davis D.S.

Carr Baily S.L.C.



February 15th 1854 I have surveyed by Virtue of Virginia Land office Treasury warrant No 17.869 dated 10th August 1849 for George W Young assee of B.D. Martin assee &c 105 acres of Land & by warrant No 19.689 dated 22 Sept 1851 assee of James Crabtree assee &c 95 acres & by warrant No 20.271 dated 4th June 1852 assee of Carr Baily Jr assee &c 200 acres & by Exchange Treasury warrant No 2629 dated 19th Dec 1832 assee of Carr Baily Sr assee &c 800 acres in all 1,200 acres of Land in Lee County on the north side of the Stone mountain Beginning at a Chesnut & gum on top of said mountain at the pounds corner to Carr Baily Sr land & with lines thereof N 10 W 130 poles to a stake. N 74 E 820 poles to a stake on the Taylor line & with the same N 54 W 550 poles crossing the north fork of Powels river at 530 poles to a stake S 23 W 75 poles to 2 maples & a chesnut corner to Richard Morris Land & with lines thereof N 84½ W 54 poles to a stake on an Ivy spur S 43 W 28 poles crossing said River at the mouth of a large branch to a Servis in a Laurel bottom. West 28 poles to a white oak. S 35 W 40 poles to a spruce pine on the bank of said river. West 22 poles to 2 maples & 2 chesnuts on a ridge. S 80 W 26 poles leaving said Morris lines to 2 spruce pines & a chesnut in a laurel bottom corner to John Paines land, & on a line of James P. Legg, & with said Legg's lines S 53 E 40 poles to a stake S 72 W 45 poles to 3 chesnut oaks a blackoak & maple, corner to an other tract of said Paines & with lines thereof S 15 E 190 poles to a stake. S 72 W 200 poles to a gum birch chesnut oak & sourwood. N 35 W 60 poles to a stake on a Knob, leaving sd Paines lines S 66 W 90 poles, to a large water oak. blackoak. chesnut oak & a Lynn. S 20 W 54 poles to 3 chesnuts by a cliff S 39 W 60 poles to 5 chesnut oaks on top of a ridge. S 74 W 375 poles to a stake. S 35 E 240 poles to 3 chesnut oaks a blackoak & 3 pines on top of said mountain & along the top of the same N 66 E 410 poles to the beginning Carr Baily S.L.C.

Assigned to Carr Baily Sr.

February 16th 1854 I have Surveyed by Virtue of Virginia Land office Treasury warrant No 21,568 dated 23rd august 1853 for Richard Morris assee of Carr Baily 20 acres of Land in Lee County on the north fork of Powels River Beginning at a Chesnut & 2 maples on the South side of Said River corner to Said Morris land & also corner to Carr Baily Sr land & with said Baily's line N 23 E 75 poles to a Stake on the Taylor line & with the same N 54 W 80 poles to a Stake on Said Morris line & with the same S 20 E 130 poles to the beginning

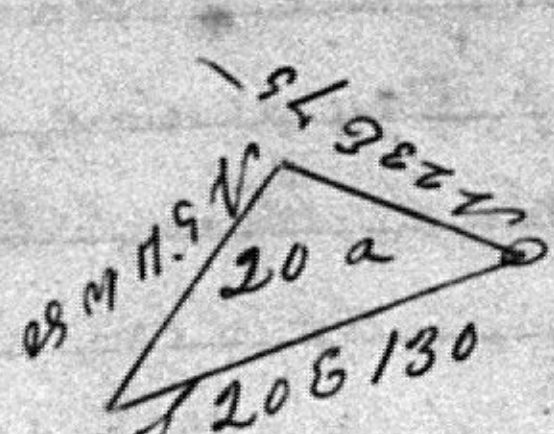

Carr Baily S.L.C –

February 23rd 1854 I have Surveyed by Virtue of Virginia Land office Treasury warrant No 15,946 dated 26th Feb. 1846 for Samuel H. Duff assee of B.D. Martin assee &c 200 acres of Land & by warrant No 21,337 dated 11th June 1853 assee of Carr Baily Sr 360 acres in all 560 acres of Land in Lee County on Powels mountain Beginning at a birch & 2 Chesnut oaks on top of said mountain Corner to Lee & Scott Counties thence S 70 W 200 poles to a Stake Corner to a 200 acre Survey made in the name of said Duff & with lines thereof S 59 E 257 poles to a Chesnut. S 25 W, 100 poles to a stake. S 7 W 36 poles Leaving said Survey & with a line of an other tract of said Duff's to a Large poplar & beech (now down) Corner to a Survey made in the name of John M. Crabtree. & with lines thereof S 55 E 660 poles to a buckeye. S 53 W 600 poles to a Stake, S 67 W 80 poles to a stake S 35 E 100 poles, leaving said Crabtree lines to a Stake on the top of said mountain, & with the top of the same as it meanders 1160 poles crossing the old Kentucky trace at 830 poles to the beginning

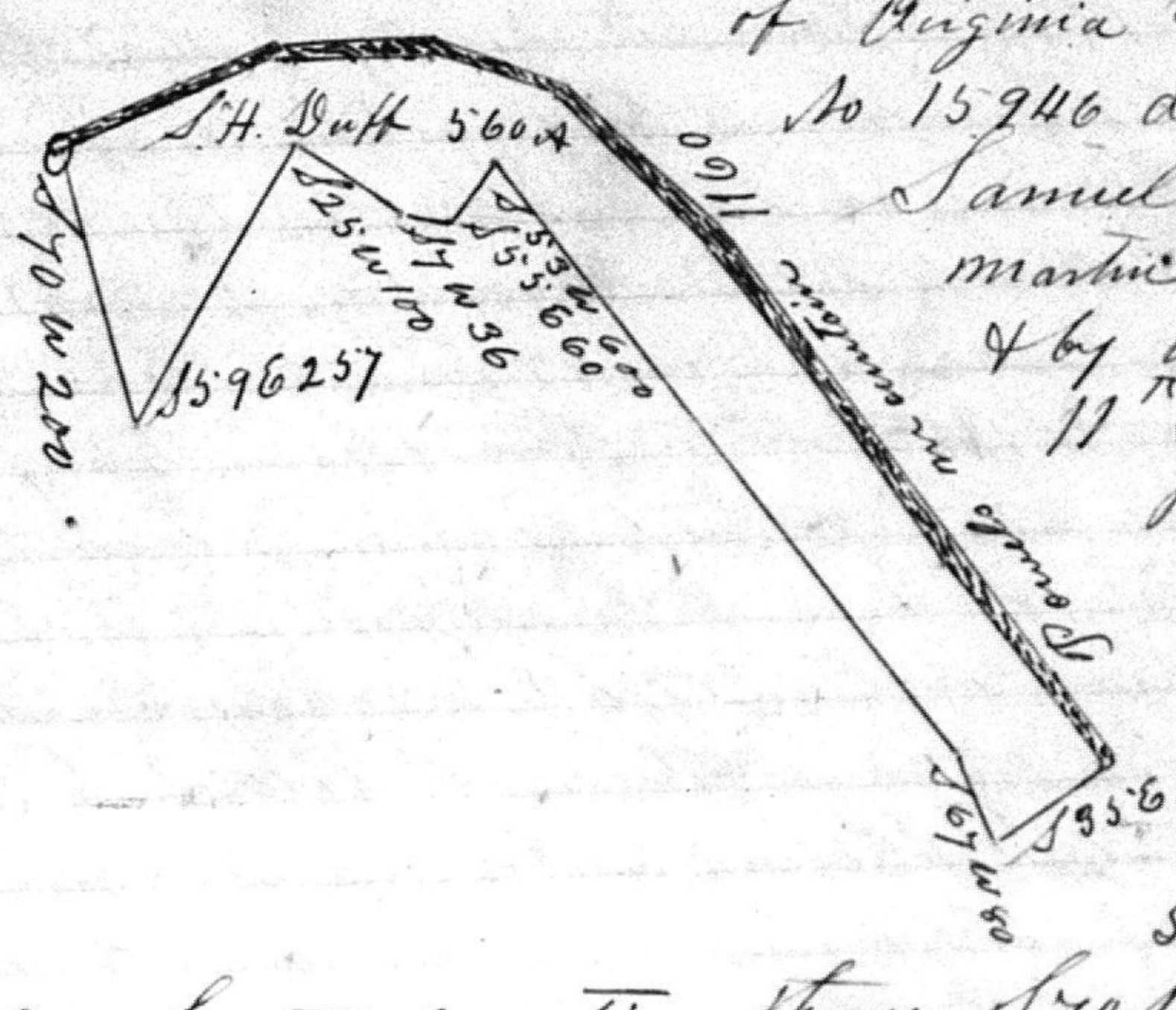

Carr Baily S.L.C –



March 6th 1854 I have Surveyed by Virtue of Virginia Land office Treasury Warrant No 20,623 dated 30th November 1852 for John Paine 9 acres of Land in Lee County on Bundy's creek Beginning at a maple & blackoak on a ridge corner to said Paine's land & with a line thereof N 18 E 12 poles to a maple & Sourwood, on James P. Legg's line & with the same N 60 E 64 poles to 2 White oaks & a dogwood, on top of a ridge on a line of a Survey made in the name of James Bailey. & with the same South 43 poles to a stake. Thence West 59 poles with said Paine's line to the beginning

Carr Bailey SLC-

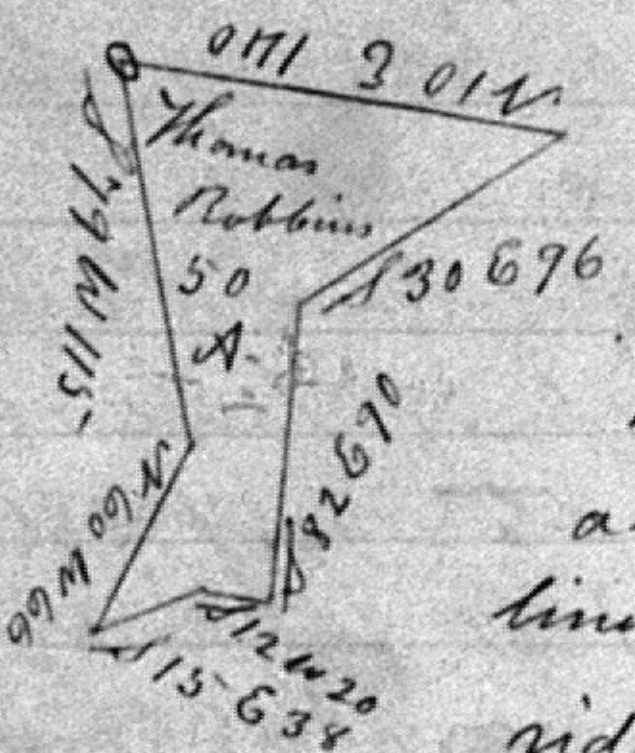

March 6th 1854 I have Surveyed by Virtue of Virginia Land office Treasury Warrant No 17,869 dated 10th august 1849 for Thomas Robbins asse of George W. Young 50 acres of land in Lee County on the north fork of Powels River, Beginning at a maple in a Laurel bottom corner to David Garrison's land & with lines thereof S 79 W 115 poles to 3 White oaks on top of a ridge, N 60 W 66 poles to 2 White oaks, corner to said Garrison land & on a line of a Survey made in the name of James Parker, & with lines thereof S 15 E 38 poles to a gum birch & Chesnut, S 12 W 20 poles to a beech & dogwood by a branch (dogwood down) corner to said Robbins land, & with lines thereof S 82 E 90 poles to a small White oak on the side of a ridge S 30 E 96 poles crossing said River at 76 poles to a black gum & hickory on a spur. Thence N 10 E 140 poles to the beginning

Carr Bailey SLC-

March 7th 1854 I have Surveyed by Virtue of Virginia Land office Treasury Warrant, No. 20,623 dated 30th November 1852 for John S. Bailey asse of Carr Bailey asse &c 16 acres of land in Lee County on the waters of the north fork of Powels River Beginning at a White oak & blackoak on top of a ridge corner to Obadiah Hoovers land & with lines thereof N 56 E 64 poles to a Water oak & Chesnut near Sinks N 23 W 36 poles to a maple White oak & hickory N 74 E 42 poles to a stake on said Bailey's line & with lines thereof S 8 W 26 poles to a White oak & gum on the side of a ridge. S 35 W 18 poles to 2 Chesnut oaks & a hickory, on top of a ridge S 20 E 40 poles to 2 Chesnuts on Charles Robbins line & with the same S 84 W 80 poles to the beginning

Carr Bailey SLC-

March 7th 1854 I have Surveyed by virtue of Virginia Land office Treasury Warrant No 19,122 dated 21st March 1851 for John S. Bailey "assee of Carr Bailey assee &c" 14½ acres of Land in Lee County on the Waters of Cox's Creek

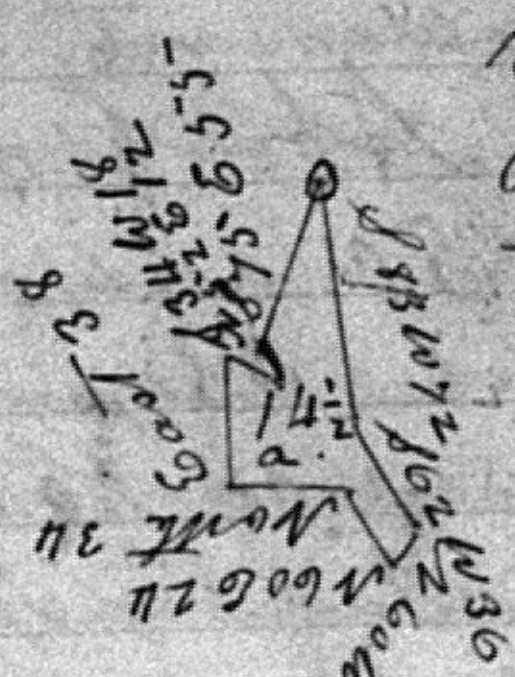

Beginning at a White oak on top of a ridge corner to said Bailey land & on a line of Joseph Parsons land & with said Bailey lines S83W 72 poles to a White oak & beech on a hill side. S 62 W 36 poles to a stake N 60 W 9 poles to a stake in a field on a line of William Napiers land & with lines thereof N 60 E 24 poles to 3 White oaks on a hill side North 34 poles to a stake on said Parsons line & with the same East 38 poles to a White Oak & dogwood, S 34 W 18 poles to a White Oak N 52 E 12 poles to a stake, S 75 E 55 poles to the beginning

Carr Bailey S.L.C.



March 8th 1854 I have Surveyed by virtue of Virginia Land office Treasury Warrants No. 18,180 dated 12th January 1850 for Ananias D. Robbins assee of B. D. Martin assee &c 39 acres of land & by Warrant No 20,272 dated 4th June 1852 assee of D.S. Dickinson 32 acres & by Warrant No 16,016 dated 31st March 1846 assee of S.D. Martin, assee &c 7 acres in all 78 acres of land in Lee County on the South side of the Little Black mountain Beginning at 2 Chesnut oaks corner to a Survey made in the name of Charles Robbins & with lines thereof S 22 E 48 poles to a poplar & maple on the side of a ridge. S 20½ W 140 poles to 2 White oaks by a path. Thence with William Napier's lines N 44 E 48 poles to a White oak N 12 E 100 poles to a stake N 60 E 34 poles to a stake, on Edmand Witt's line & with the same N 42 W 60 poles to a maple & blackoak on top of a ridge corner to said Witts land & with lines thereof N 23 E 36 poles to a black gum, N 36 W 48 poles to a Large Chesnut oak near a path. N 8 W 36 poles to a small hickory on a spur. N 25 W 44 poles to a small Chesnut oak, N 10 W 30 poles to 3 hornbeams on the top of said mountain & with the same S 80 W 75 poles to a stake, S 32 E 60 poles with said Robbins line to a stake corner to said Charles Robbins Survey & with lines thereof S 11 E 36 poles to a Spanish oak, on a bench of a ridge S 60 E 12 poles to a large Chesnut on top of a spur, S 28 E 94 poles to the beginning

Carr Bailey S.L.C.

March 8th 1854 I have Surveyed by virtue of Virginia Land office Treasury warrant no 19122 dated 21st march 1851 for Abraham S. Edwards assee of Carr Baily assee &c 50 acres of Land in Lee County on Jones creek Beginning at a pine on the East side of said creek corner to Charles Robbins land & with lines thereof S 12 W 40 poles to a chesnut on the top of a ridge S 59 E 54 poles to a chesnut & sourwood, on top of a ridge. N 51 E 156 poles to a white oak dogwood & hickory on a Spur. S 16 E 50 poles to 2 white oaks corner to David Garrison's land & with a line thereof S 20 E 66 poles to a chesnut oak corner to said Garrison & Edwards land, & with lines of the latter N 66 W 92 poles to a white oak near a branch. S 37 W 42 poles to a Large Chesnut West 60 poles to a poplar & dogwood S 74 W 24 poles to a white oak maple & beech S 5 E 18 poles to a hickory & maple. S 12 W 12 poles to a Spruce pine S. 32 W 12 poles to a stake, on Thomas Parsons line & with the same N 1½ W 85 poles to a Spanish oak & maple near said creek. thence N 34 E 40 poles to the beginning

Carr Baily S.L.C.



March 13th 1854 I have Surveyed by virtue of Virginia Land office Treasury warrant no 19714 dated 6th October 1851 for William Richmond assee of Jonathan Richmond 100 acres of land in Lee County on the South side of the stone mountain near the big stone Gap. Beginning at 3 Spruce pines a Sugartree & beech near the mouth of the Milam hollow thence S 30 E 114 poles to a chesnut oak on said Richmond's line & with the same S 5 E 84 poles to a poplar corner to said Richmond & John Kelly's land & with lines of the latter S 20 W 68 poles to a poplar hickory & small Chesnut (poplar down) S 54 W 26 poles to a chesnut oak & Chesnut N 30 W 160 poles Leaving said Kelly's lines to a stake, thence N 27 E 135 poles to the beginning

Carr Baily S.L.C.

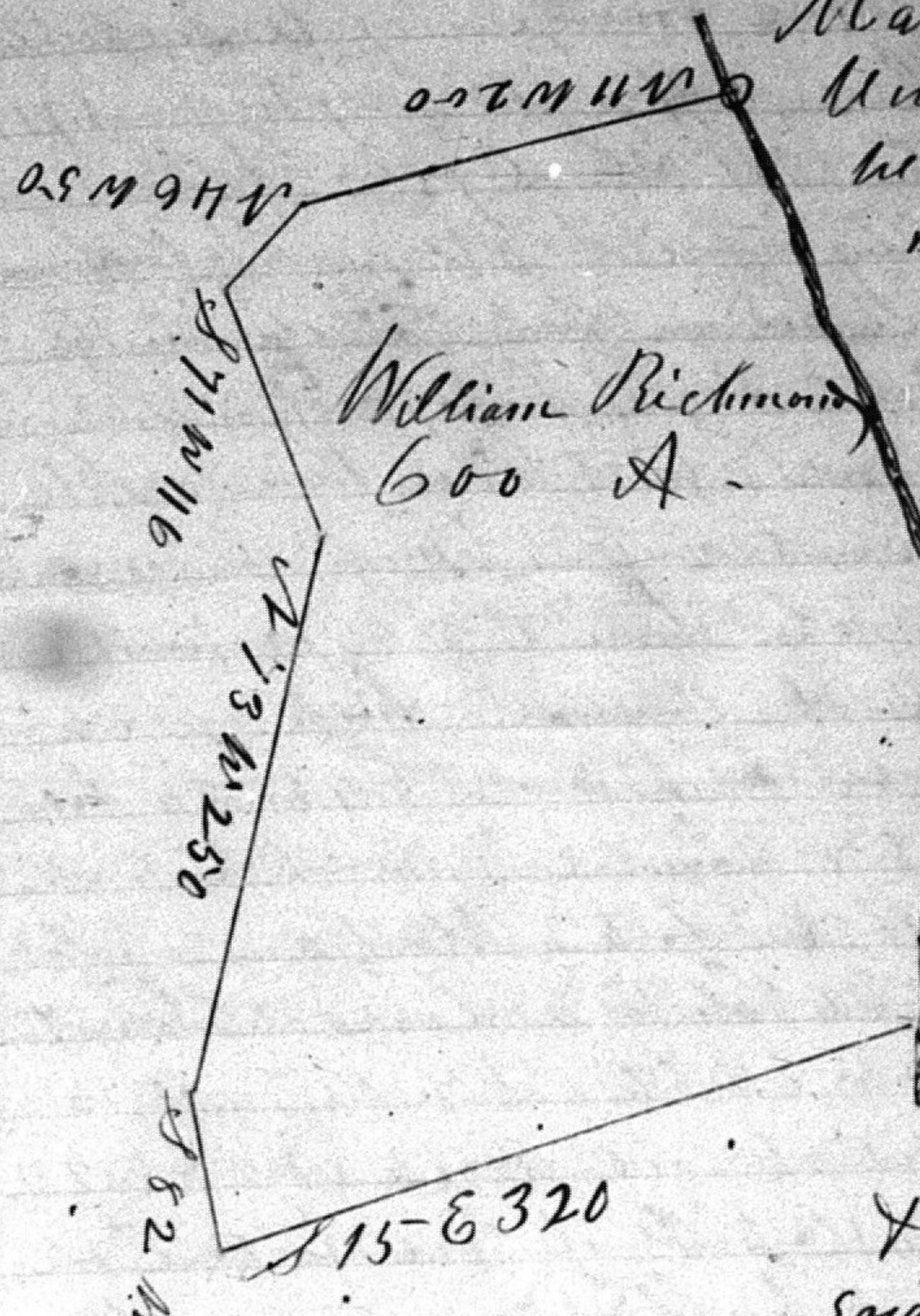

March 14th 1854 I have Surveyed by Virtue of Virginia Land office Treasury Warrant No 20,094 dated 17th March 1852 for William Richmond 400 acres of Land & by Warrant No 21,337 dated 11th June 1852 assee of Carr Bailey Sr 200 in all 600 acres of Land in Lee County on the Pigeon fork of Powels River Beginning at 2 Whashoods & a maple on the South bank of said fork corner to William Kelly's Land & with lines thereof N 11 W 200 poles to 2 maples & a Chesnut oak. N 46 W 50 poles to 2 Chesnuts & a Chesnut oak S 71 W 116 poles Leaving said Kelly's lines to a White oak & a maple on the point of the fork ridge. N 73 W 250 poles to a Chesnut & gum on top of the bear pen ridge S 82 W 72 poles to 3 Gums & a Chesnut on top of Franks ridge. S 15 E 320 poles to said fork & down the same as it meanders 450 poles to the beginning

Carr Bailey S.L.C—



March 15th 1854 I have Surveyed by Virtue of Virginia Land office Treasury Warrant No 21,286 dated 23rd May 1853 for William Richmond assee of Michael B. D. Lane 200 acres of Land in Lee County on the Waters of The Pigeon fork of Powels River Beginning at a Spruce pine on the bank of said fork at the mouth of Wells fork & up said Wells fork as it meanders 370 poles to a Large poplar Spruce pine & hickory, Thence S 66 W 80 poles Leaving said fork to a poplar maple & beech near the head of a drain. South 44 poles to 2 White oaks, on the South side of the Chesnut ridge. S 80 E 340 poles to said Pigeon fork & down the same as it meanders 30 poles to the beginning

Carr Bailey S.L.C—

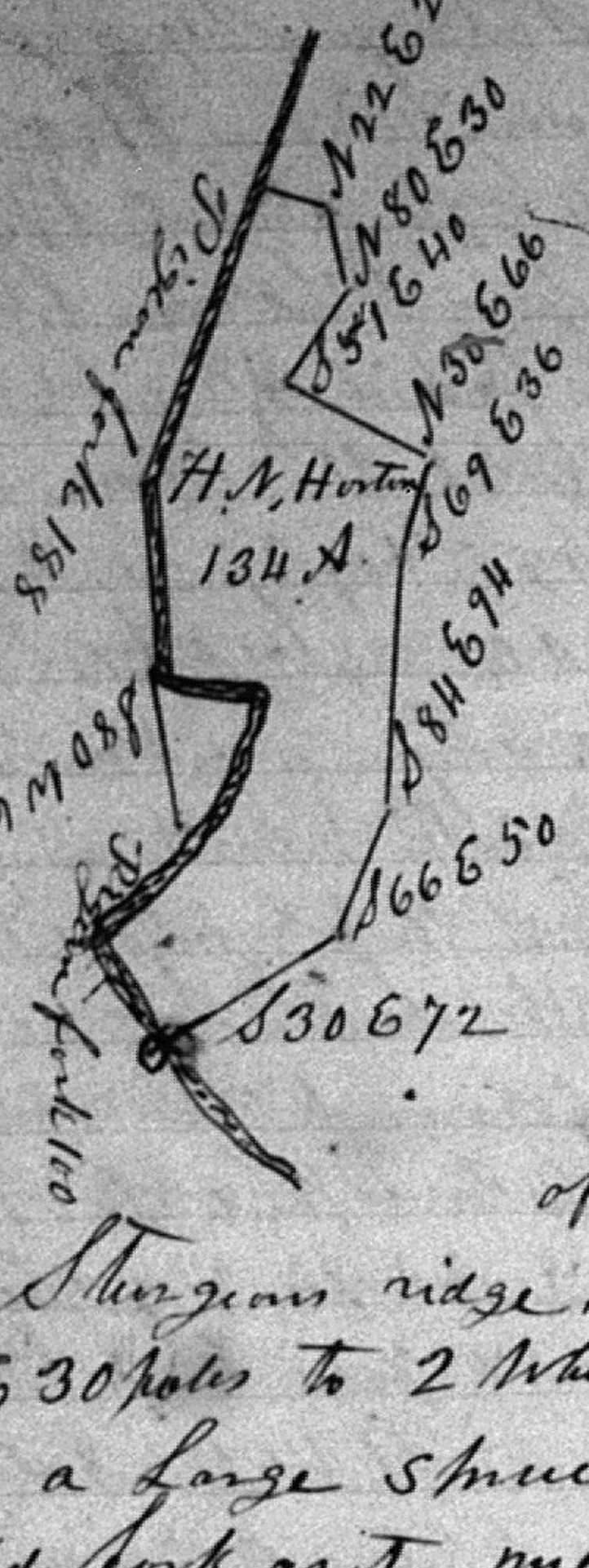

March 15th 1854 I have Surveyed by virtue of Virginia Land office Treasury Warrant No 20,094 dated 17th March 1852 for Harvy N. Horton asse of William Richmond 134 acres of Land in Lee County on the South side of the Pigeon fork of Powels River Beginning at a Large Spruce pine on the north bank of said fork near the mouth of a small branch, thence S30E72 poles to 2 maples on top of Sturgeons ridge, S66E 50 poles to a double Chesnut. S84E94 poles to a Chesnut oak & dogwood near the top of a ridge. S69E36 poles to a black gum on top of a ridge. N30E66 poles to 2 maples on top of said Sturgeons ridge, S51E40 poles to a White oak & Chesnut N80E30 poles to 2 White oaks on the point of said ridge. N22E24 poles to a Large Spruce pine on the South bank of said fork thence up said fork as it meanders 188 poles to a beech & sugartree on the north bank of the same thence S80W60 poles to a beech & Laurel on the bank of said fork & up the same as it meanders 100 poles to the beginning

Carr Bailey S.L.C—

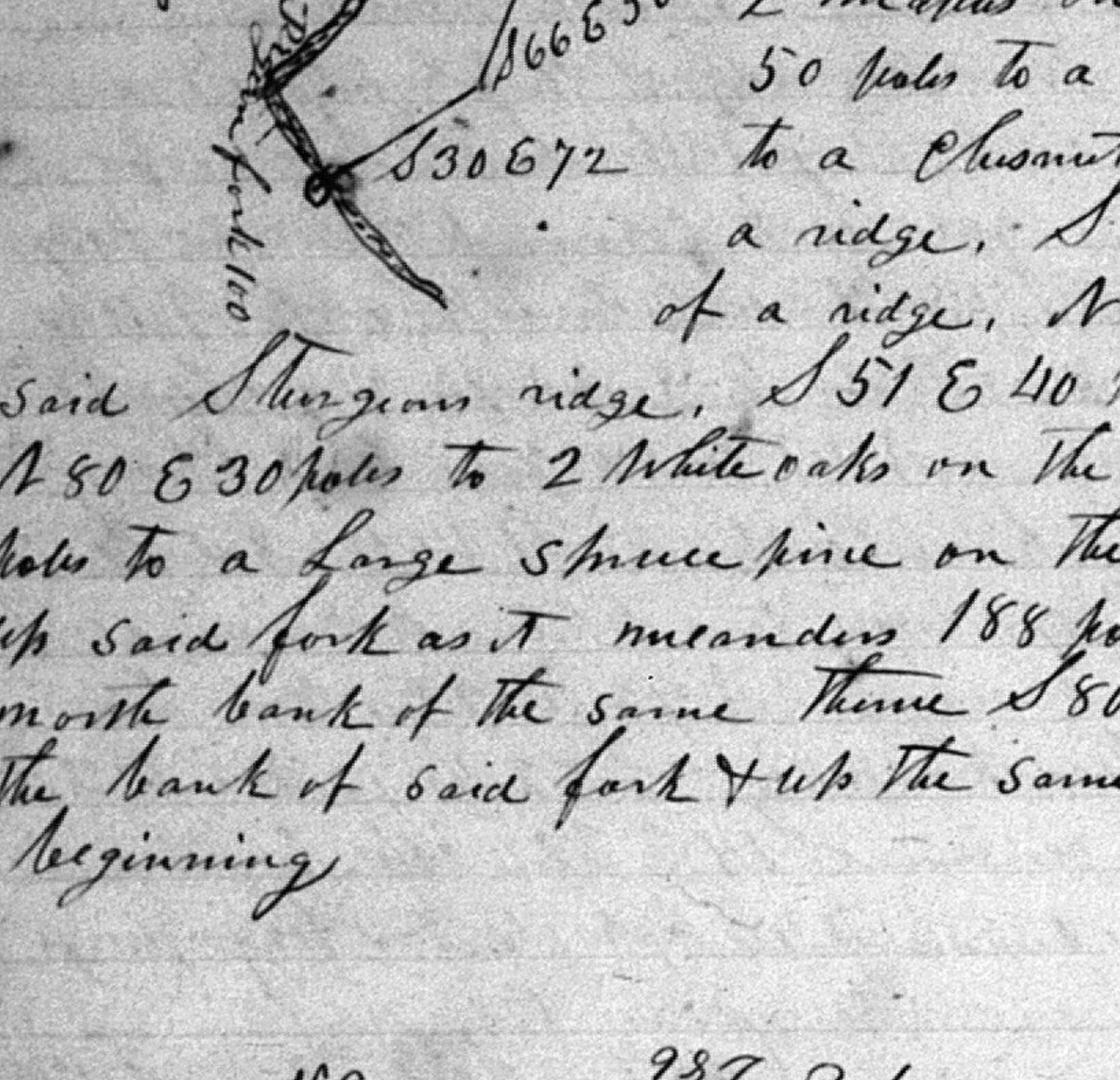

March 16th 1854 I have Surveyed by Virtue of Virginia Land office Treasury Warrant No 20,094 dated 17th March 1852 for John Kelly asse of William Richmond 200 acres of Land & by Exchange Treasury Warrant No 2,629 dated 19th Dec 1832 asse of Carr Bailey Sr asse &c 300 acres in all 500 Acres of Land in Lee County on the Pigeon fork of Powels River Beginning at a Large Spruce pine on the north bank of said fork near the mouth of a small branch corner to a Survey made in the name of Harvy N. Horton thence N34W120 poles to a White oak & dogwood on the South side of the Chesnut ridge on Richmond's line & with the same N80W60 poles to 2 gums, a Chesnut oak & Spotted oak, S55W 94 poles Leaving said Richmond's line to 2 Spruce pines on the bank of a Laurel branch, thence N65W80 poles to a black gum on the top of a ridge S12E220 poles to 2 White oaks, South 160 poles crossing said fork at 20 poles to a stake, thence East 200 poles to a Stake, thence N7E286 poles to the beginning

Carr Bailey S.L.C—

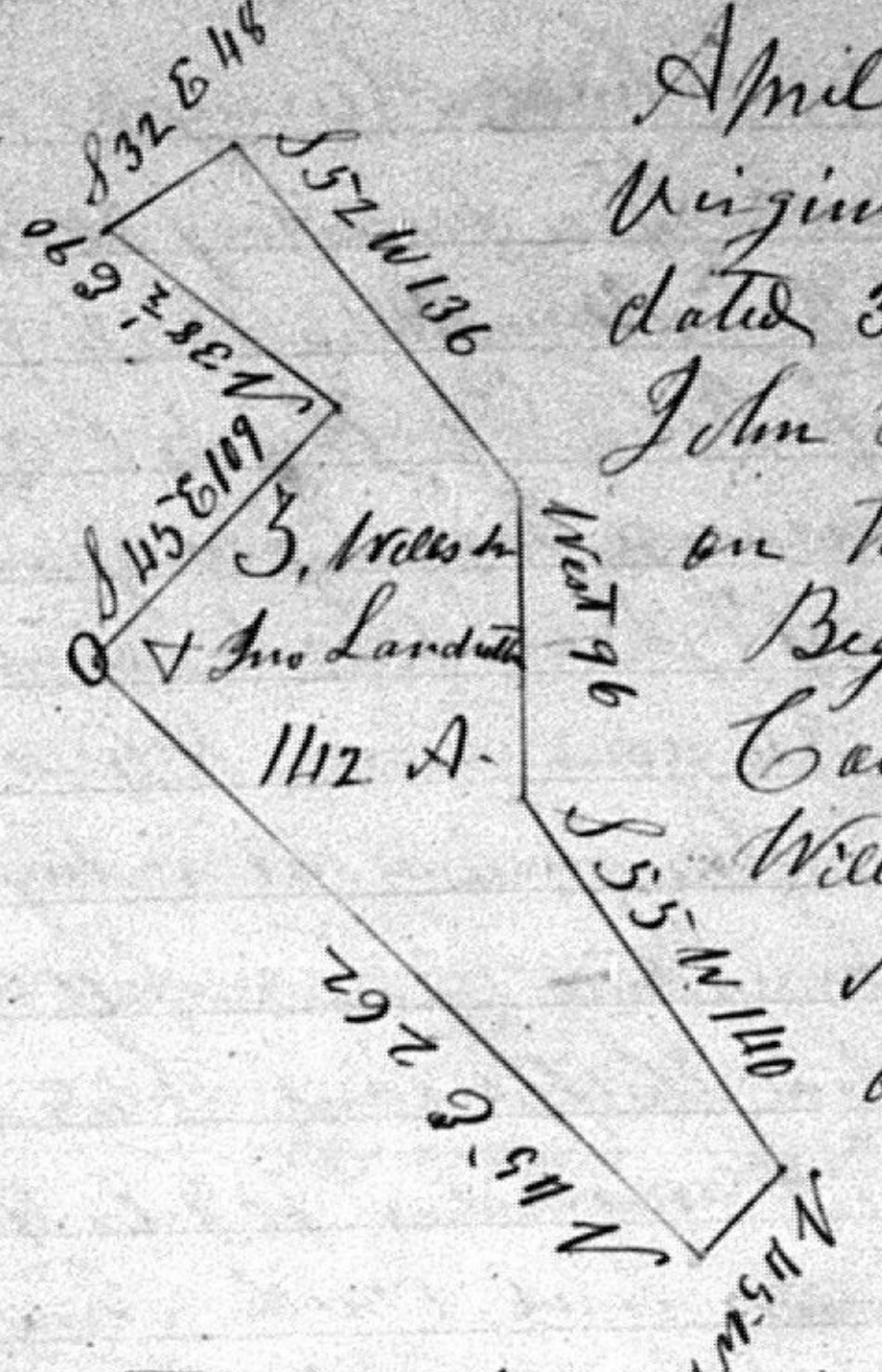

April 3rd 1854 I have Surveyed by virtue of Virginia Land office Treasury warrant No 20,621 dated 30th November 1852 for Zachariah Wells Sr & John Landreth assignee of C. Baily Sr 142 acres of Land in Lee County on the waters of the South fork of Powels river Beginning at 4 Chesnuts on a ridge on the Colwell line thence S 45 E 109 poles with Isaac Willis's lines to a blackoak & small White oak N 38½ E 90 poles to 2 Chesnuts & a cucumber on the fork ridge, S 32 E 48 poles Leaving said Willis's lines to a spruce pine & maple, near Laurel. S 52 W 136 poles to a double Chesnut on the north side of a ridge West 96 poles to a Large poplar. S 55 W 140 poles to a sugartree, maple & birch on the Thunder Struck Knob. N 45 W 40 poles to a stake on the said Colwell line & with the same N 45 E 262 poles to the beginning

Carr Baily S.L.C.

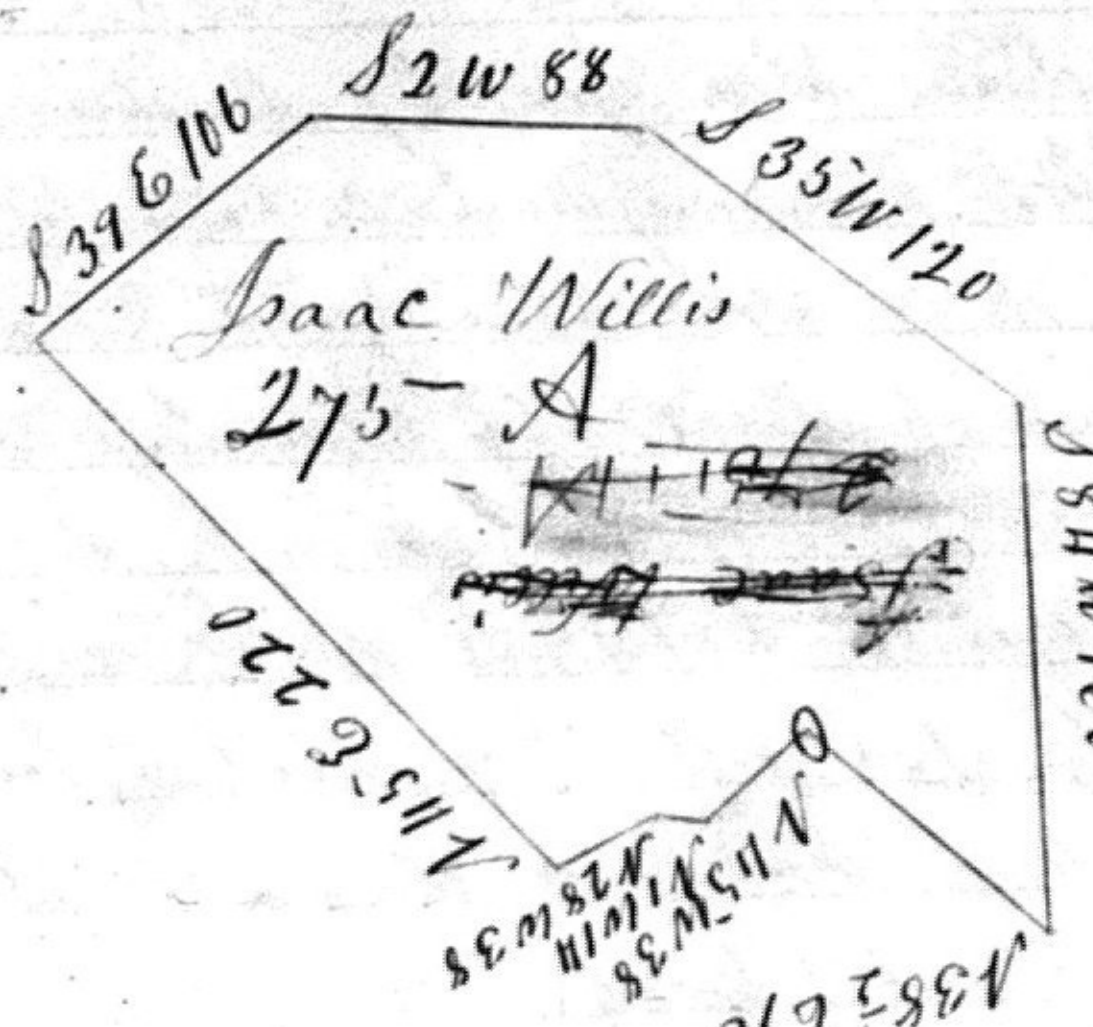

April 4th 1854, I have Surveyed by virtue of Virginia Land office Treasury warrant No 13,034 dated 9th October 1837 for Isaac Willis assignee of C. Anderson assignee &c 99 acres of Land & by exchange warrant No 2629 dated 19th Dec 1832 assignee of Carr Baily assignee &c 176 acres in all 275 acres of Land in Lee County on the waters of the South fork of Powels River Beginning at 2 spruce pines near a branch corner to said Willis's land & with lines thereof N 45 W 38 poles to a white oak & spruce pine N 1 W 14 poles crossing a branch to a spruce pine on a steep hill side N 28 W 38 poles to a cucumber & poplar: in the head of a hollow on the Colwell line & with the same N 45 E 220 poles to 2 beeches & a white oak near a Laurel branch, S 39 E 106 poles Leaving said line & crossing said river to a Large Wateroak, 2 sugartrees & a small Chesnut on a spur, S 2 W 88 poles to 2 Chesnuts & a maple on a spur of Powels mountain, S 35 W 120 poles to 2 sugartrees a Chesnut & Lynn on the side of a ridge. S 84 W 160 poles crossing said river to 2 chesnuts & a cucumber on the fork ridge corner to Zachariah Wells land & on a line of said Willis's land & with the same N 38½ E 96 poles to the beginning

Carr Baily S.L.C.

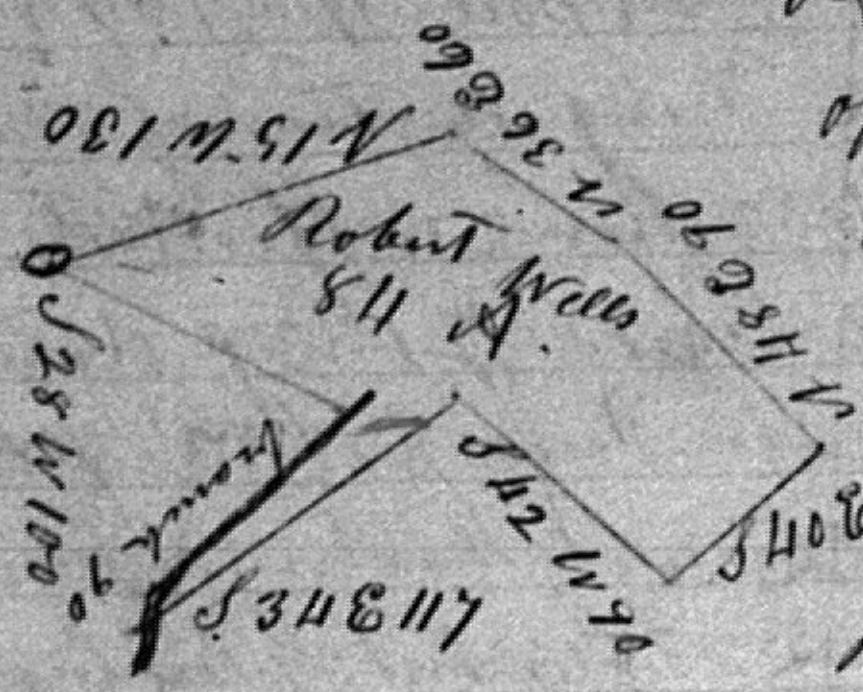

April 5th 1854 I have Surveyed by virtue of Virginia Land office Treasury Warrant No 20,619 dated 30th November 1852 for Robert Wells asse of John Huff 50 acres of land & by Exchange Treasury Warrant No 2629 dated 19th Dec 1832 asse of Carr Baily asse &c 34 acres in all 84 acres of Land in Lee County on Powels mountain, Beginning at a Sugartree Cedar & redbud on top of the Cliff of said mountain near a Salt petre Cave Corner to John Huff's & Creechs land & with said Huff's lines S28W 100 poles to a beech on a branch & down the same as it meanders 90 poles to a beech S34E117 poles to a stake Corner to Isaiah Jones's land & with a line thereof S42W 90 poles to a stake near a drain thence S40E60 poles to the top of said Cliff & with the same N48E90 poles. N36E60 poles. N15W130 poles to the beginning

Carr Baily SLC –

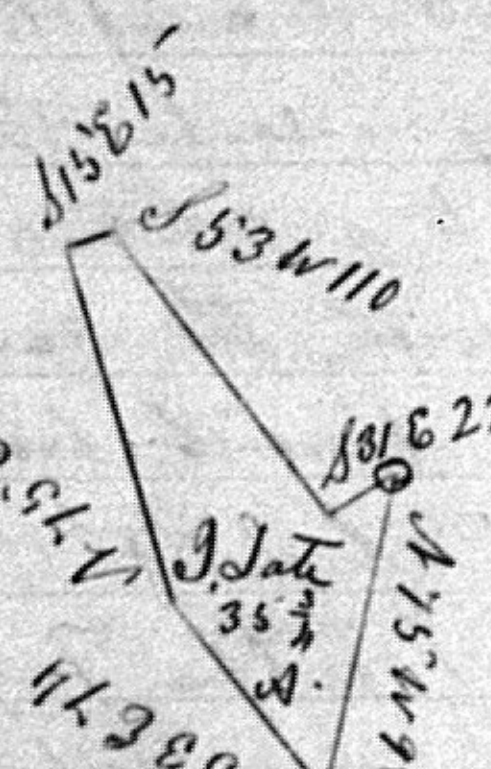

April 6th 1854 I have Surveyed by virtue of Virginia Land office Treasury Warrant No 20,619 dated 30th November 1852 for John Tate asse of John Huff 30 acres of land & by Warrant No 20,621 dated 30th November 1852 asse of Carr Baily &c 5 3/4 acres in all 35 3/4 acres of Land in Lee County on the north side of Butchers ridge Beginning at a redoak & hickory near the top of said ridge Corner to said Tate's & Preston's land & with a line of the latter N75W98 poles Crossing Butchers fork to a white oak & beech. thence N53E71 poles to a birch & beech on a line of another tract of said Preston's & with the same N75E112 poles to 2 white oaks & a beech Corner to said Tate's land & with lines thereof S15E15 poles to a beech, poplar & 2 dogwoods on the East side of a hollow S53W110 poles to a poplar & 2 Chesnuts in the head of a hollow. S31E22 poles to the beginning

Carr Baily SLC –

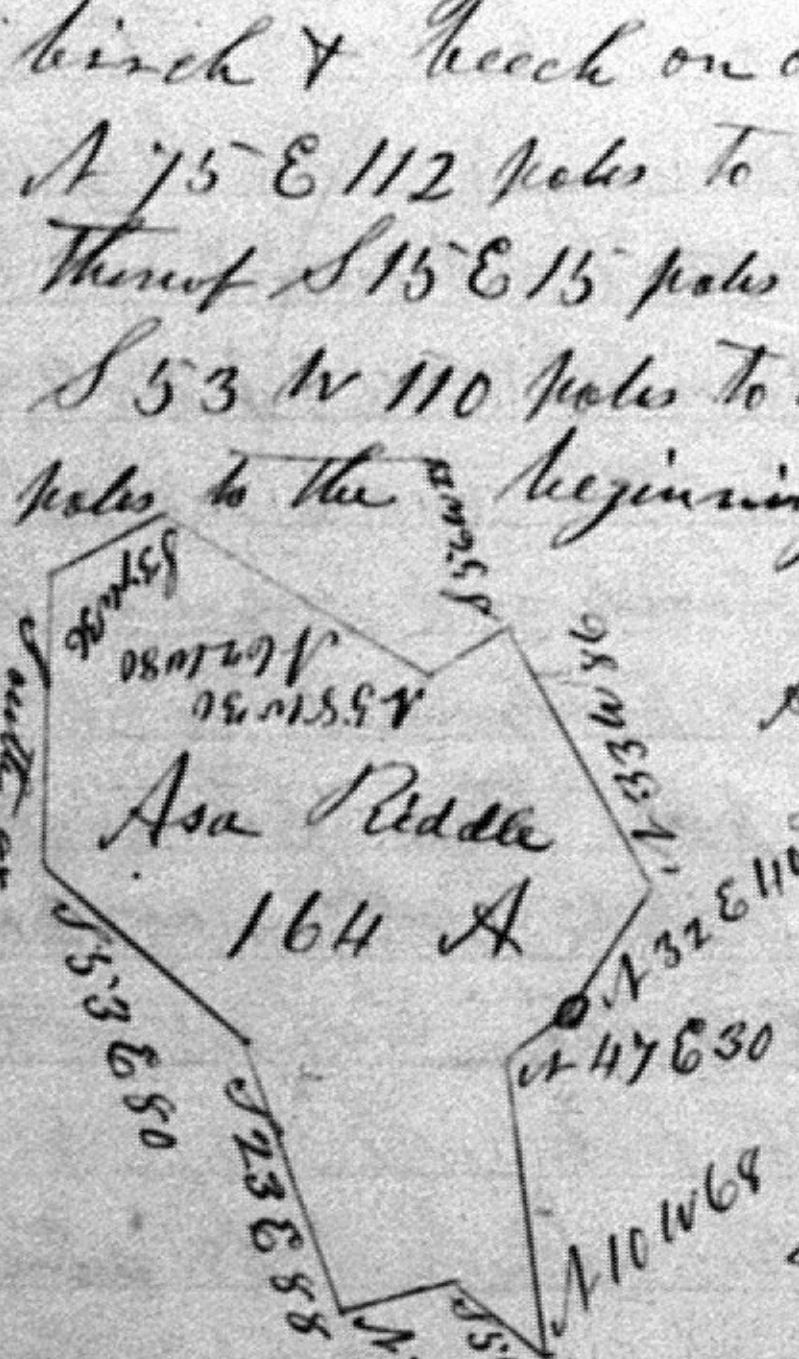

April 6th 1854 I have Surveyed by virtue of Virginia ^Exchange Land office Treasury Warrant no 2,629 dated 19th Dec 1832 for Asa Riddle asse of C. Baily asse &c 164 acres of land in Lee County on the waters of Powels river Beginning at a dogwood, beech maple & white oak Corner to Jones's Heirs land. Thence N32E40 poles to a maple sourwood & dogwood on the side of a ridge, N33W86 poles to 2 birches & a beech, S56W 28 poles to a white oak & beech N58W30 poles to a beech N62W80 poles to 3 poplars S37W36 poles to a Servis & Chesnut, South 86 poles to 2 Chesnuts near the top of a ridge S53E80 poles to a Chesnut maple & white oak, S23E88 poles to a white oak on a branch N75E36 poles to 2 maples. S56E32 poles to a birch & white oak on a line of said Jones's Heirs land & with lines thereof N10W68 poles to a maple & white oak, N47E30 poles to the beginning

Carr Baily SLC –

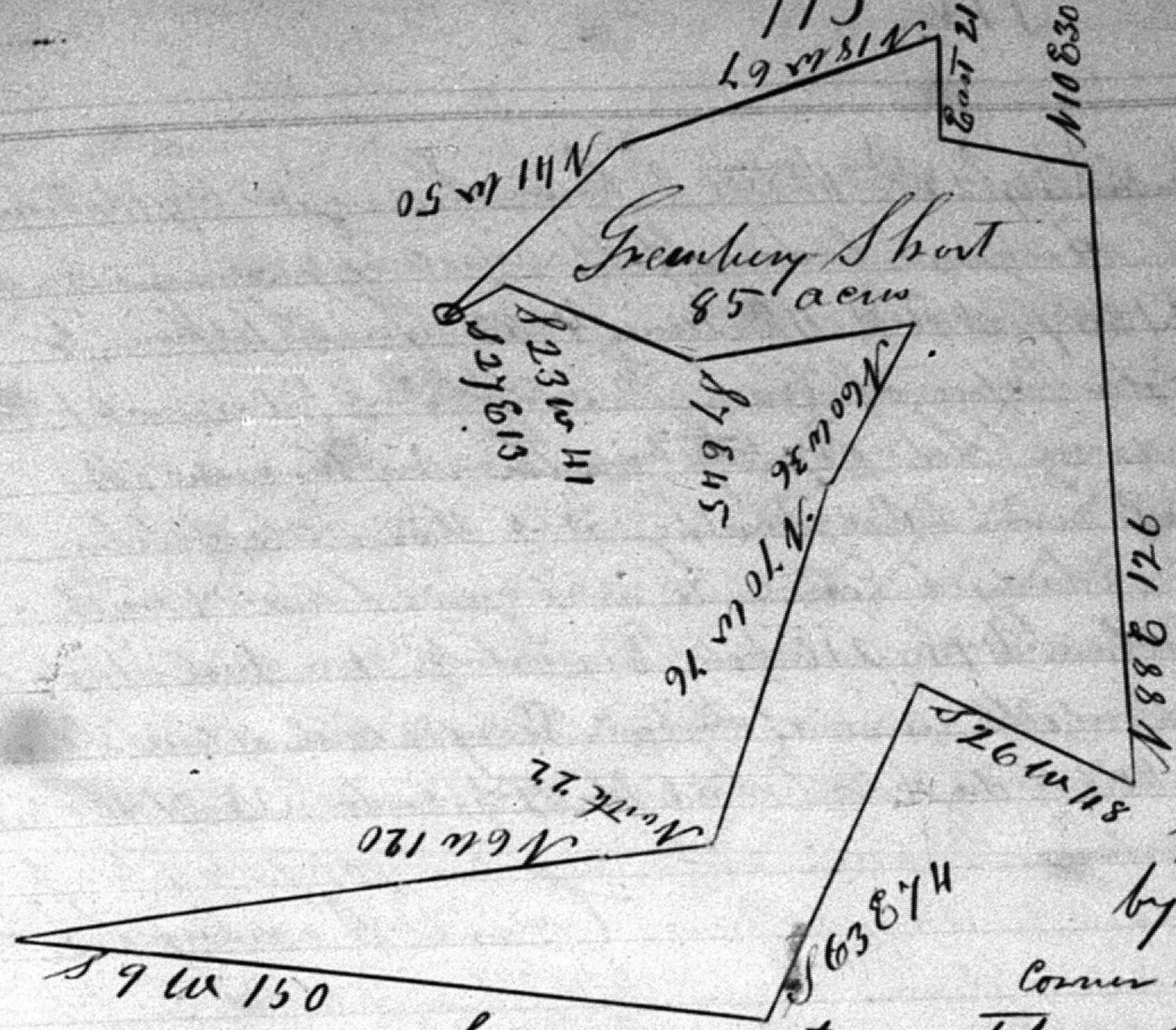

April 11th 1854 Surveyed by virtue of Virginia Land office Treasury warrant No 21,337 dated 11th June 1853 for Greenbury Short. assignee of ~~[illegible]~~ Carr Bailey Sr 85 acres of land in Lee County Beginning at a Small buckeye hornbeam & black walnut by a spring among rocks corner to William Brown's land & with his lines S 27 E 13 poles to a stake. S 23 W 41 poles to a black oak stump near a Large spring. S 7 E 45 poles to a White oak stump N 60 W 36 poles crossing a branch to a stake N 70 W 76 poles to a stake, North 22 poles to a stake. N 6 W 120 poles to a stake. thence S 9 W 150 poles "Ewing's & Browns lines" to a stake, corner to a 25 acre Survey made in the name of John Brown & with lines thereof S 63 E 74 poles to a white oak ~~[illegible]~~ S 26 W 48 poles to a stake in the state line & with the same N 88 E 126 poles to a Chesnut corner to said Short's land & with lines thereof N 10 E 30 poles to a stake. East 21 poles to a double Chesnut stump corner to a Survey made in the name of Robert Duff & with lines thereof N 18 W 67 poles to a stake. thence N 41 W 50 poles to the beginning

Eli Davis D.S.
Carr Bailey S.L.C.



April 11th 1854 Surveyed by virtue of Virginia Land office Treasury warrant No 21337 dated 11th June 1853 for John Brown assignee of Carr Bailey Sr 13 acres of Land in Lee County Beginning at a white oak corner to Chance's Land thence North 52 poles to a stake in Ewings line, thence West 80 poles to a stake in said Chance's line & with the same S 57 E 95 poles to the beginning

Eli Davis D.S.
Carr Bailey S.L.C.



February 22nd 1854 I have Surveyed by Virtue of Virginia land office Treasury warrant No 21337 dated 11th June 1853 for Stephen N Taylor a/see of Carr Bailey Jr 8 acres of Land in Lee County on the North side of Powels river Beginning at 2 Large White oaks near a branch corner to sd Taylor's Land & with a line thereof S49E 216 poles to a stake, on Joel Taylor's line & a corner to a Survey made in the name of Robert Peery & with a line thereof N42W 100 poles to 2 black oaks & a dogwood S86W 22 poles to a poplar N50W 100 poles to the beginning

Carr Bailey S.L.C.

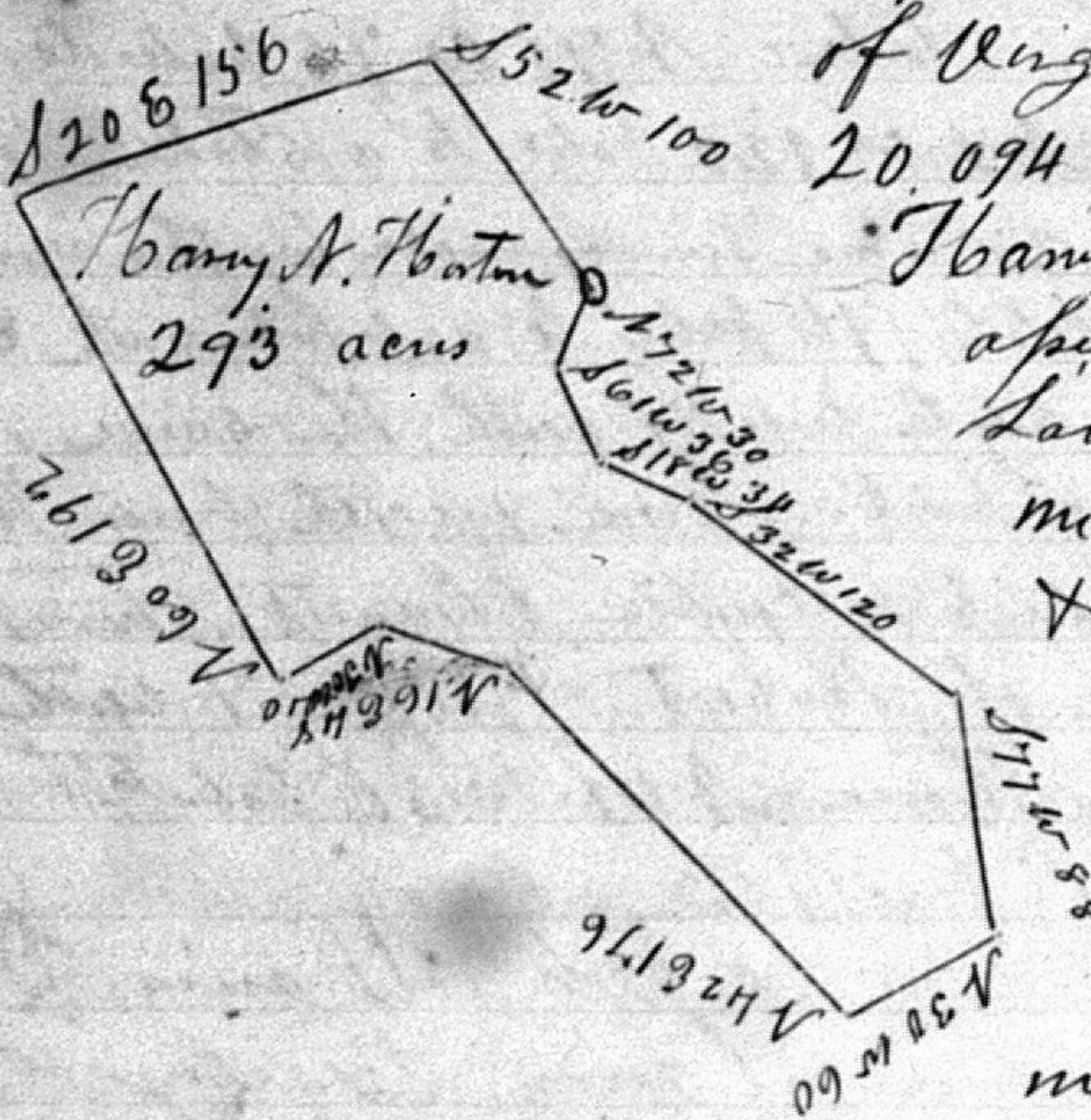

April 24th 1854 I have surveyed by virtue of Virginia Land office Treasury warrant No 20.094 dated 17th March 1852 for Harry N. Horton a/see of William Richmond 182 acres of Land & by warrant No 22083 dated 4th March 1854 a/see of Carr Bailey a/see &c 111 acres in all 293 acres of Land in Lee County on the big stone gap fork of Powels river Beginning at 2 Spruce pines & a beech on the west bank of said river near the mouth of a small branch thence N72 W30 poles to a cucumber S61W 36 poles to a spruce pine, S18W 34 poles to a White oak on top of a ridge S32W 120 poles to a White oak & Spruce pine, S77W 88 poles to a White oak near a drain N30W 60 poles to a small Spanish oak on the top of the brushy ridge & with the same N42E 176 poles to a Chesnut & hickory near the top of sd ridge N16E 48 poles to a White oak & dogwood N30W 40 poles to a stake N60E 192 poles crossing said river to a stake on the stone mountain, S20E 156 poles to a stake, thence S52W 100 poles to the beginning

Carr Bailey S.L.C.

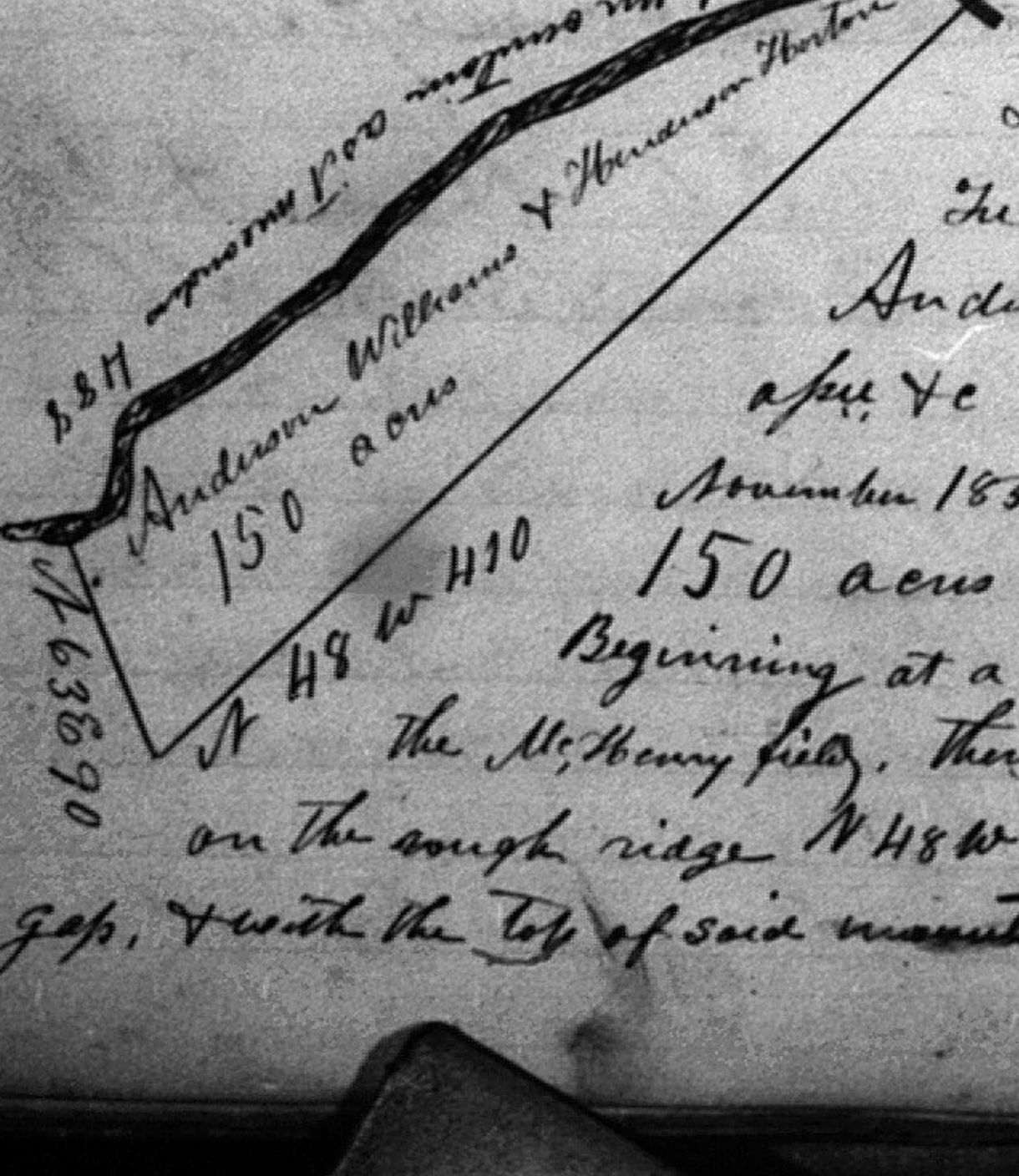

April 25th 1854

I have surveyed ~~by~~ by virtue of Virginia Land office Treasury warrant No 18.180 dated 12th Jany 1850 for Anderson Williams & Henderson Horton a/sees of B.D. Martin a/see &c 50 acres of Land & by warrant No 12.721 dated 7th November 1836 a/see of Carr Baily a/see &c 100 acres ~~[illegible]~~ in all 150 acres of Land in Lee County on the Black mountain Beginning at a sugartree, maple & chesnut on top of sd mountain near the McHenry field, thence N63E 90 poles to a cucumber hornbeam & sugartree on the rough ridge N48W 410 poles to a stake, on top of said mountain, in Lewis's Gap, & with the top of said mountain as it meanders 488 poles to the beginning

Carr Bailey S.L.C.



April 26th 1854 I have Surveyed by virtue of Virginia Land office Treasury warrant No 20,094 dated 17th march 1852 for Henderson Horton asse of William Richmond 84 acres of Land in Lee County on the waters of Preachers creek Beginning at 3 white oaks near the forks of the Hog branch thence S 62 W 50 poles to a Spotted oak on the top of a ridge N 44 W 82 poles to a poplar & 3 Chesnuts on top of a Spur. N 11 W 146 poles to a maple Chesnut & a small hickory near the top of Abel's Spur. East 50 poles to a stake on said Spur. thence S 22 E 186 poles to the beginning

Carr Bailey S.L.C.

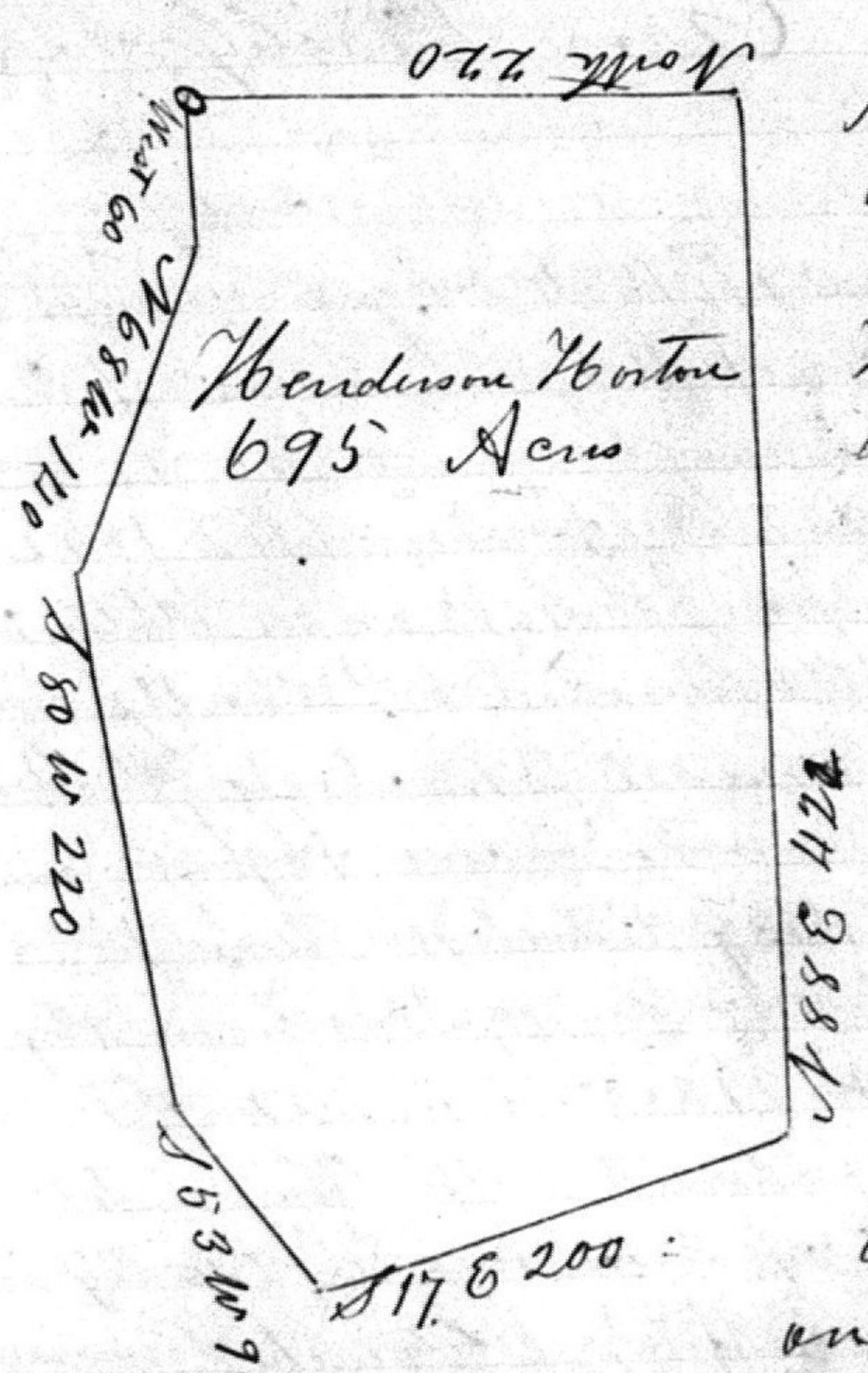

April 27th 1854 I have Surveyed by virtue of Virginia Land office Treasury warrant No 20,755 dated 5th Jany 1853 for Henderson Horton asse of Carr Bailey asse &c 25 acres of Land & by warrant No 19,911 dated 17th Jany 1852 asse of said Bailey asse &c 5 acres & by warrant No 22,083 dated 4th march 1854 asse of sd Bailey asse &c 79 acres & by warrant No 22,199 dated 8th april 1854 asse of said Bailey 366 acres & by Exchange warrant No 2,629 dated 19th Dec 1832 asse of William N. G. Barron asse &c 220 acres in all 695 acres of Land in Lee County on Looney's creek Beginning at a white oak & beech on the point of the Isam rock spur, thence West 60 poles to a white oak & dogwood N 68 W 140 poles to a spruce pine near the top of a ridge, S 80 W 220 poles to a Large Chesnut on a Spur S 53 W 96 poles crossing the dry fork of said creek at 60 poles to a black gum on a Spur opposite the mouth of Dixson's branch, thence S 17 E 200 poles crossing said creek at 34 poles to a stake on the top of Looney's ridge & with the same N 88 E 422 poles to a stake thence North 220 poles to the beginning

Carr Bailey S.L.C.

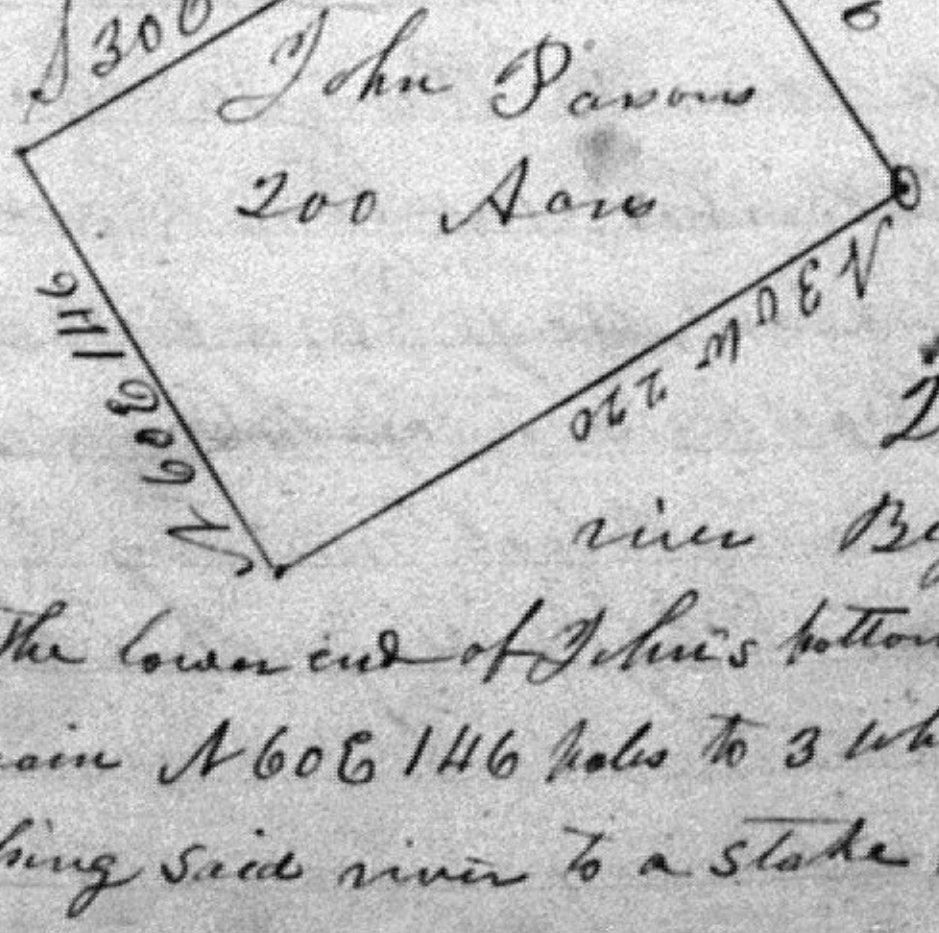

May 1st 1854

I have surveyed by virtue of Virginia Land office Treasury warrant No 20,618 dated 30th November 1852 for John Parsons asse of John Riddle & William Parsons asse &c 200 acres of Land in Lee County on the north fork of Powels river Beginning at a white oak & gum on the north bank of sd river in the lower end of John's bottom thence N 30 W 220 poles to a Large poplar & a white oak near a drain N 60 E 146 poles to 3 white oaks & a poplar on the north side of a ridge, S 30 E 220 poles crossing said river to a stake, S 60 W 146 poles to the beginning

Carr Bailey S.L.C.



May 19th 1854 I have Surveyed by Virtue of Virginia Land office Treasury warrant No 22,076 dated 3rd March 1854 for John Pendleton 100 acres of Land in Lee County on Powels mountain Beginning at 2 Spruce pines near a small branch Corner to said Pendleton's Land thence S 35 W 80 poles to a poplar & birch N 76 W 156 poles to a stake. N 27 E 68 poles passing a double maple marked as a corner at 46 poles to a hickory maple & gum Corner to said Pendleton's Land & with lines thereof N 72 E 120 poles to a cucumber & birch. thence S 33 E 86 poles to the beginning

Carr Bailey S.L.C.



July 27th 1854 I have Surveyed by Virtue of Virginia Land office Treasury Warrant No 20,602 dated 25th November 1852 for John Parsons, William W. France & James M. Clarkson assees of Carr Bailey Sr 200 acres of Land & by Warrant No 21,337 dated 11th June 1853 assees of said Bailey 400 acres & by Warrant No 21,385 dated 22nd June 1853 assees of Jonathan Richmond 200 acres in all 800 acres of Land in Lee County on the waters of the Pigeon fork of Powels River Beginning at 3 Chesnuts & a hickory on the top of the Little Black mountain on the Kentucky line & with the same North 14 poles to a Large water oak N 28 E 42 poles to a Chesnut & water oak N 61 E 40 poles to 2 Chesnuts N 70 E 62 poles to a maple N 78 E 28 poles to 2 Chesnuts. N 31 E 16 poles to a Large rock N 52 E 80 poles Leaving the top of said mountain & the Kentucky line at 40 poles to 2 hickories, a buckeye & White walnut in the head of a rich cove. S 75 E 76 poles to a Locust & water oak. S 48 E 190 poles to a black gum & white oak S 16 E 56 poles to a double Chesnut & Chesnut oak, on the top of a ridge S 23 W 44 poles to a White oak & maple S 7 E 84 poles to a Chesnut & Spruce pine on the side of a ridge S 10 W 50 poles to 2 white oaks on the point of a ridge near a Laurel branch S 32 W 205 poles to a stake on top of the dividing ridge on a line of Olinger's Crabtree tract & with the same N 40 W 490 poles to the beginning

Carr Bailey S.L.C.

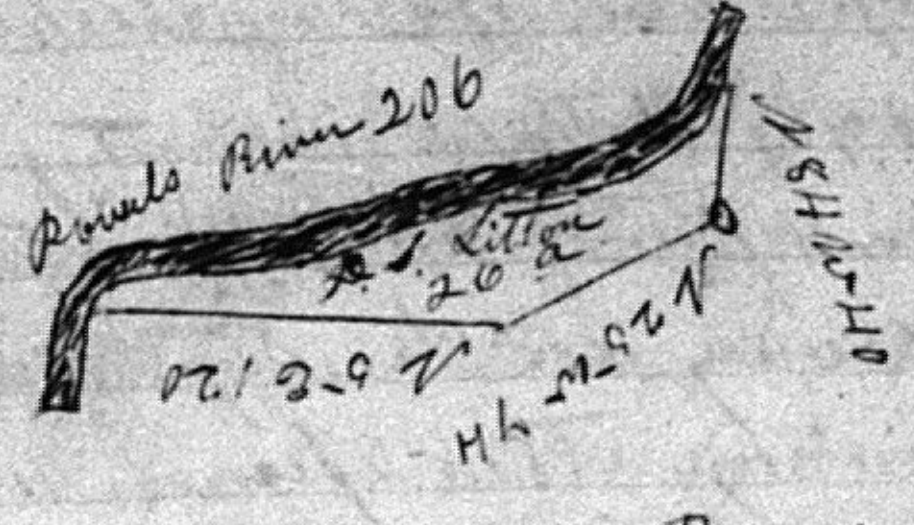

August 8th 1854 I have surveyed by virtue of Virginia Land office Treasury warrant No. 12973 dated 22nd June 1837 for Dickinson S. Littore assee of Carr Baily assee &c 26 acres of land in Lee County on the South side of Powels river Beginning at 2 Sugartrees on the river cliff on a line of said Littor's land & corner to a Survey made the same day for Samuel Trett, thence with sd Littor's lines N 25 W 74 poles to a white oak & beech on the top of a ridge N 5 E 120 poles to a Lynn & 4 beeches on the bank of sd river & up the same as it meanders 206 poles to a chinkapin oak & a double elm corner to sd Trett's Survey & with a line thereof N 84 W 40 poles to the beginning

Carr Baily S.L.C.—

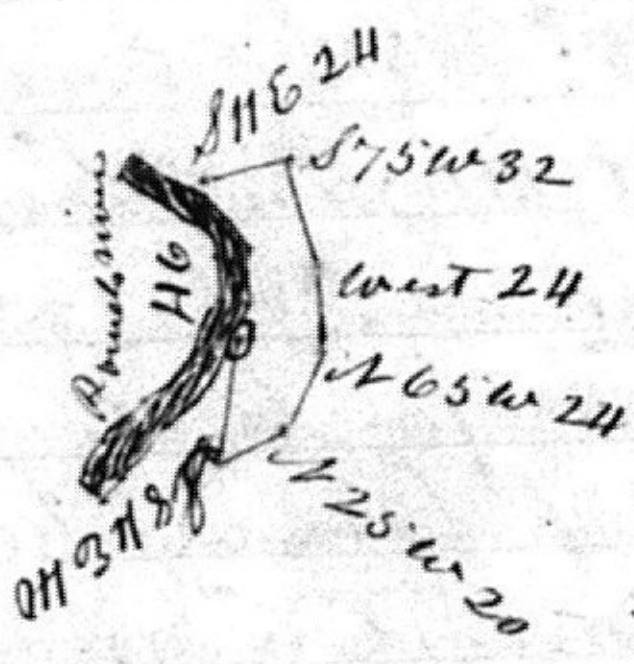

August 8th 1854 I have surveyed by virtue of Virginia Land office Treasury warrant No. 20,628 dated 30th November 1852 for Samuel Trett, assee of Carr Baily assee &c. 11 acres of land in Lee County on the South side of Powels river Beginning at a chinkapin oak & a double elm on the bank of sd river & up the same as it meanders 46 poles to a stake corner to sd Trett's land & with a line thereof S 11 E 24 poles leaving sd river to a beech, cucumber & hickory (beech & cucumber down) corner to Dickinson S. Littor's land & with lines thereof S 75 W 32 poles to 2 beeches & a hickory on a cliff. West 24 poles to 2 Sugartrees N 65 W 24 poles to a white oak & sugartree (both down) N 25 W 20 poles to 2 Sugartrees, thence S 84 E 40 poles to the beginning

Carr Baily S.L.C.—



August 18th 1854 I have surveyed by virtue of Virginia Land office Exchange Treasury warrant No. 2,629 dated 19th Dec 1832 for William Hobbs assee of Carr Baily assee &c 340 acres of Land in Lee county on the South side of Stockers Knob & in the Turkey cove Beginning at a chesnut & Spanish oak corner to a Survey made in the name of Samuel Tindle & with a line thereof N 63 E 480 poles to a beech & hickory corner to a survey made in the name of William Shoemaker & with lines thereof N 35 W 40 poles to a black oak & beech N 63 E 235 poles to pointers S 29 E 90 poles to a poplar & 5 beeches on a line of the Thompson survey & with the same N 67 E 26 poles to a poplar. N 36 E 60 poles to a double chesnut & birch N 60 E 100 poles to a beech & dogwood S 40 E 50 poles to a stake on Jones's line & with the same N 16 W 100 poles to a beech & poplar, West 66 poles crossing Thompson's creek to a beech & buckeye corner to a survey made in the name of Elisha Baldwin & with lines thereof S 40 E 26 poles to 2 beeches S 45 W 84 poles to 2 beeches on the west side of a hill. West 36 poles to 2 small beeches S 40 W 20 poles to a beech & sugartree. N 55 W 54 poles to a beech N 20 W 33 poles to a large poplar corner to a survey made in the name of John Preston & with lines thereof S 50 W 28 poles to a beech & buckeye near a small branch N 70 W 80 poles to an ash sugartree & Lynn S 55 W 286 poles to a chesnut oak gum & dogwood, thence S 50 E 40 poles to a stake corner to said Hobbs land & with lines thereof S 45 E 19 poles to a black oak & maple. S 64½ W 456 poles passing said Hobbs corner at 400 poles to a stake in a field thence S 35 E 40 poles to the beginning Carr Baily S.L.C.—



August 24th 1854 Surveyed by Virtue of Virginia Land office Treasury warrant No. 16,969 dated 7th February 1848 for George W. M. Ferguson assee of R. D. Martin assee &c 50 acres of Land in Lee County on the North side of Powels mountain Beginning at a Lynn & hickory on Robinnett's line & with the same S 24½ E 26 poles to a Chesnut oak on the top of said mountain, thence with the top of the same S 62 W, 245 poles to 4 Chesnut oaks corner to Nelson Preston's land, & with a line thereof N 24½ W 40 poles to a stake. thence N 65 E 246 poles with said Ferguson's line to the beginning

Eli Davis D.S.

Carr Bailey S.L.C.



September 25th 1854 I have surveyed by Virtue of Virginia Land office Treasury Warrant No. 21,360 dated 16th June 1853 for Richard Morris 345 acres of Land in Lee County in the Craborchard Beginning at a high rock called the potatoe hill on the top of the Little black mountain thence S 28½ E 408 poles to a Spanish oak corner to Reason's Land & with lines thereof S 7 E 16 poles to 2 white Oaks, & a maple in a field. S 18½ E 84 poles to a white oak & maple by a path. S 56 W 104 poles Leaving said Reason's lines to a Chesnut & gum. Corner to Olinger's Land & with lines thereof N 16 W 140 poles to a Chesnut on the top of a Knob N 24 W 78 poles to a beech sourwood & double maple sapling, S 48 W 66 poles crossing the head of a hollow to a stake on Hiram W. Reece's line & with the same N 20 W 260 poles to 4 Locusts, a hickory & chesnut, on the top of said mountain & with the top of the same as it meanders Eastwardly 105 poles to the beginning

Carr Bailey S.L.C.

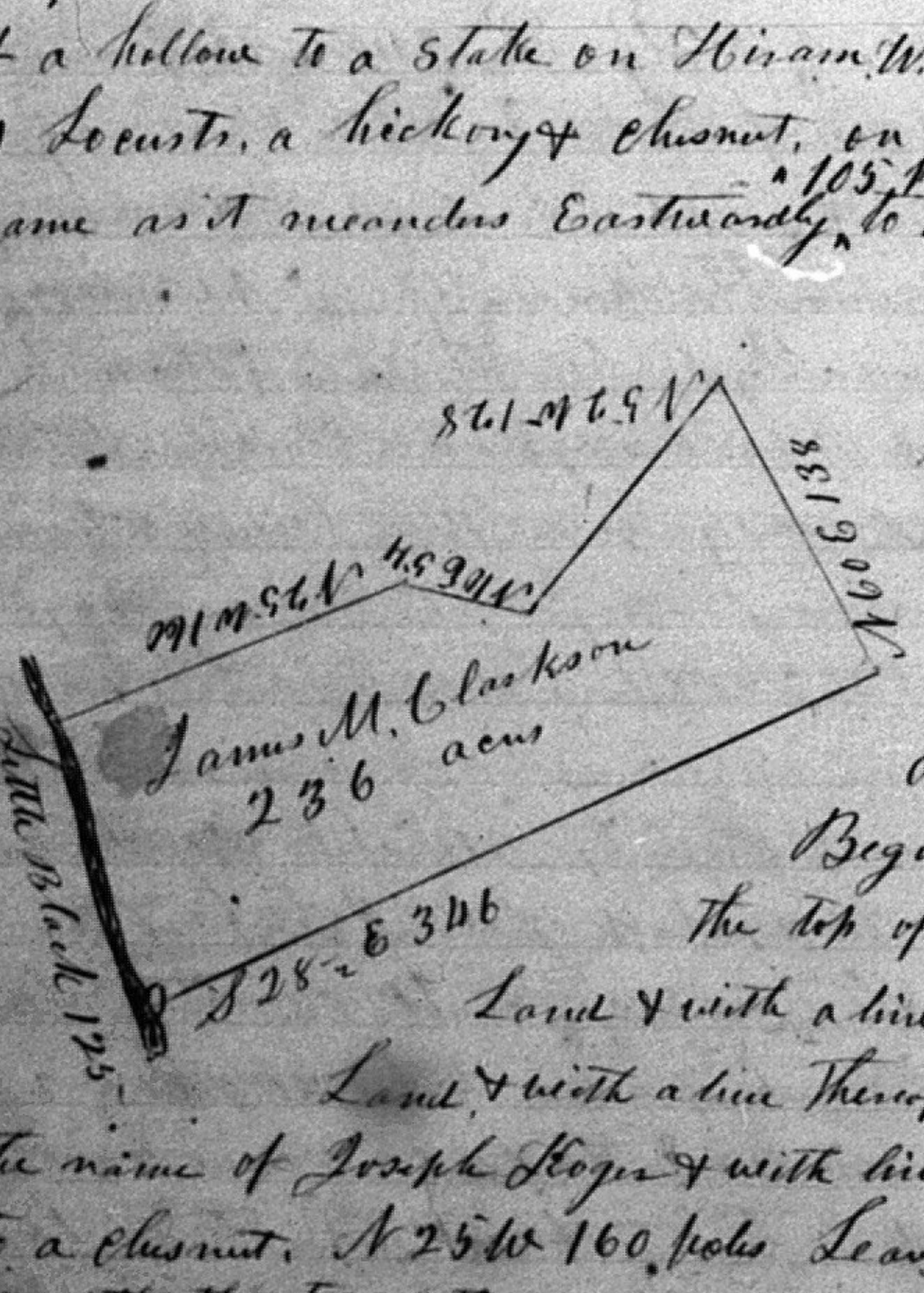

September 26th 1854 I have surveyed by Virtue of Virginia Land office Treasury Warrant No. 21,385 dated 22nd June 1853 for James M. Clarkson assee of Jonathan Richmond 236 acres of Land in Lee County in the Craborchard Beginning at a high rock called the potatoe hill on the top of the Little black mountain Corner to Richard Morris's Land & with a line thereof S 28½ E 346 poles to pointers corner to Reason's Land & with a line thereof N 60 E 138 to a stake corner to a survey made in the name of Joseph Koger & with lines thereof N 52 W 128 poles to a stake. N 10 E 54 poles to a Chesnut. N 25 W 160 poles Leaving said lines to a stake on the top of said mountain & with the top of the same as it meanders Westwardly 125 poles to the beginning

Carr Bailey S.L.C.

August 19th 1854 I have surveyed by virtue of Virginia Land office Treasury warrant No. 20622 dated 30th November 1852 for Jeremiah Skaggs asse of Carr Baily asse &c One half acre, and nine square poles of Land in Lee County adjoining said Skaggs & Dickinson S. Litton's Land. Beginning at a hickory and beech corner to said Skaggs & Litton's land & with said Skaggs lines N 53 W 19 poles to a poplar. S 35 W 9 poles to a dead White oak, on said Litton's ~~line~~ & with the same S 78 E 21 poles to the beginning

Carr Bailey S.L.C.



November 11th 1854 I have Surveyed by Virtue of Virginia Land office Treasury warrant No 20621 dated 30th Nov: 1852 for William S. Wells asse of Carr Baily Sr 32 acres of land in Lee County on the River ridge Beginning at a beech corner to Gilly's & William Wells's land & with lines of the latter S 24 W 42 poles to a large poplar in the Cedar gap S 23 E 50 poles to a water oak & ash on a ridge S 46 E 17 poles to a stake on a line of Wade's land & with lines thereof S 88 W 40 poles to a beech. N 28 W 40 poles to pointers. S 66½ W 185 poles to a stake on said Gilly's line & with lines thereof N 59 E 158 poles to a cucumber N 56 E 100 poles to the beginning

Carr Bailey S.L.C—



December 5th 1854 I have Surveyed by virtue of Virginia land office Treasury Warrant No. 20.271 dated 4th June 1852 for Nathaniel G. Baily asse of Carr Baily asse &c 2¼ acres of land in Lee County. & in Johnstation Beginning at a Walnut & white oak corner to John G. Pennington's William P. Minter's & Isaac Zion's land & with said Minter's line N 61 E 82 poles to a spotted oak a small hickory & 2 white oaks on a line of James Baily's heirs land & with the same S 55½ W 66 poles to a poplar (now down) corner to said Zion's land & with a line thereof West 17 poles to the beginning

Carr Bailey S.L.C—

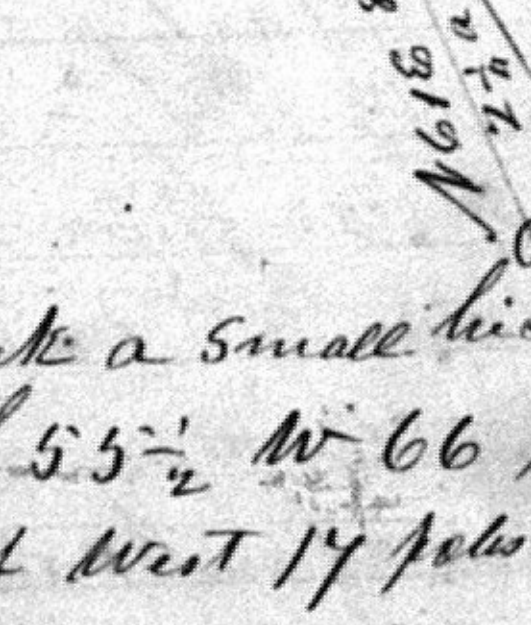

December 9th 1854 I have surveyed by virtue of Virginia land office Exchange Treasury warrant No. 2629 dated 17th Dec 1832 for Andrew J. Pendleton asse of Carr Baily asse &c 100 acres of land in Lee County on Powel's mountain Beginning at 2 Spruce pines near a small branch corner to John Pendleton's land thence S 35 W 80 poles to a poplar & birch. N 76 W 156 poles to a stake, N 27 E 68 poles passing a double maple marked as a corner at 46 poles to a hickory, maple & gum corner to said John Pendleton's land & with lines thereof N 72 E 120 poles to a cucumber & birch, thence S 33 E 86 poles to the beginning

Carr Bailey S.L.C—



December 15th 1854 I have Surveyed by virtue of Virginia land office Treasury warrant No. 20619 dated 30th Nov 1852 for John Huff 50 acres of land & by Exchange Treasury Warrant No. 2629 dated 19th Dec 1832 assee of Carr Baily assee &c 50 acres in all 100 acres of land in Lee County on Powels mountain Beginning at a Sugartree a cedar & redbud on top of the cliff of said mountain near a Salt petre cave Corner to said Huff's & Creech's land & with said Huff's lines S 28 W 100 poles to a beech on a branch & down the same as it meanders 90 poles to a beech S 34 E 117 poles to a stake corner to Isaiah Jones's land & with a line thereof S 42 W 125 poles to a stake corner to John Davis's land & with a line thereof S 40 E 60 poles to the top of said cliff & with the same N 48 E 125 poles. N 36 E 60 poles. N 15 W 130 poles to the beginning

Carr Baily S.L.C.



January 4th 1855 I have Surveyed by virtue of Virginia land office Treasury warrant No. 22076 dated 3rd march 1854 for Dickinson S. Litton assee of Carr Baily assee &c 40 acres of land in Lee county on the west end of Stockers Knob Beginning at 3 maples a Chesnut & service bush on a line of said Litton's land & a Corner to a Survey made in the name of S.S. Slemp & with said Slemp's lines S 60 E 20 poles to a chesnut oak S 17 E 30 poles to 2 dogwoods & a hickory S 65 E 50 poles to a hickory, mulberry & broken top locust on a small flat N 81 E 50 poles to pointers corner to a Survey made in the name of William Parsons & with a line thereof S 30 E 30 poles to a stake near the top of said Knob on Wm. Hobbs's line & with the same S 87½ W 154 poles to a stake on said Litton's line & with the same N 10 E 90 poles to the beginning

Carr Baily S.L.C.



March 1st 1855 Surveyed by virtue of Virginia land office Treasury warrant No. 22,076 dated 3rd march 1854 for George R. Fletcher assee of Carr Baily assee &c 20 acres of land in Lee County on Powels river Beginning at an elm & 2 sycamores on the South bank of said river thence N 53 W 12 poles crossing sd river to a black walnut on the North bank of said river thence N 2 W 35 poles with Beaty's line to a stake on the top of the river bluff. thence N 60 E 86 poles to a dogwood & black oak on the North side of a sink hole. S 13 E 16 poles to a stake, thence S 20 W 12 poles to a cedar & hornbeam on a rock, thence due South 12 poles to a stake on the South bank of sd river, thence S 53 W 79 poles to the beginning

Eli Davis D.S.
Carr Baily S.L.C.

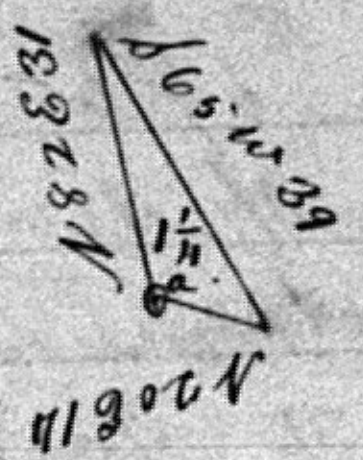

March 23rd 1855 I have Surveyed by virtue of Virginia land office Treasury Warrant No. 16,397 dated 13th Feby 1847 for James Garrett assee of B. D. Martin assee &c. 1¼ acres of land in Lee County Beginning at a White Oak Corner to Alexander Bishop's & John Jesse's land & with a line of the latter N 82 E 31 poles to a White Oak in a lane on Milborn's line & with the Same S 65 W 39 poles to a Stake. Thence N 20 E 14 poles to the beginning

Carr Bailey S.L.C.—

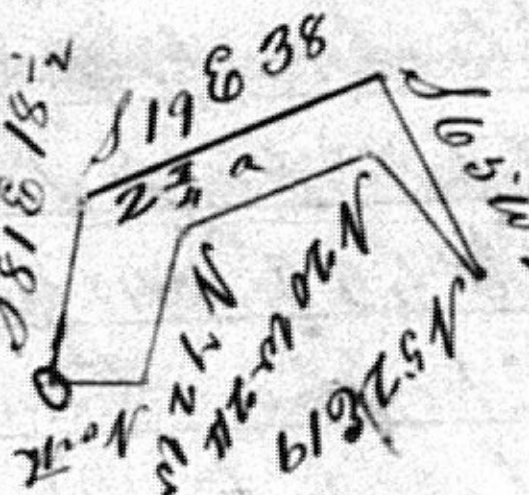

March 23rd 1855 I have Surveyed by virtue of Virginia land office Treasury Warrant No 16,397 dated 13th Feby 1847 for James Garrett assee of B. D. Martin assee &c 2¾ acres of land in Lee County Beginning at a stake in the edge of a field Corner to Ira Warren's land & on John Jesse's line & with the Same S 81 E 18½ poles to a stake on Alexander Bishop's line & with the Same S 19 E 38 poles to a Stake on Milborn's line & with the Same S 65 W 24 poles to a hickory Corner to a Survey made in the name of William Yeary & with lines thereof N 52 E 19 poles to a stake. N 20 W 24 poles to a black Oak. N 72 W 18 poles to a stake. thence North 12 poles to the beginning

Carr Bailey S.L.C.—



March 24th 1855 I have Surveyed by virtue of Virginia land office Treasury Warrant No. 16,397 dated 13th Feby 1847 for James Garrett assee of B. D. Martin assee &c 3½ acres of land in Lee County on the North side of Wallings ridge Beginning at a Stake on A. McElroy's line thence S 23 E 6 poles to a Chesnut & a buckeye Corner to Said Garrett's land & with a line thereof N 68 E 178 poles to a stake thence S 70 W 180 poles to the beginning

Carr Bailey S.L.C.—

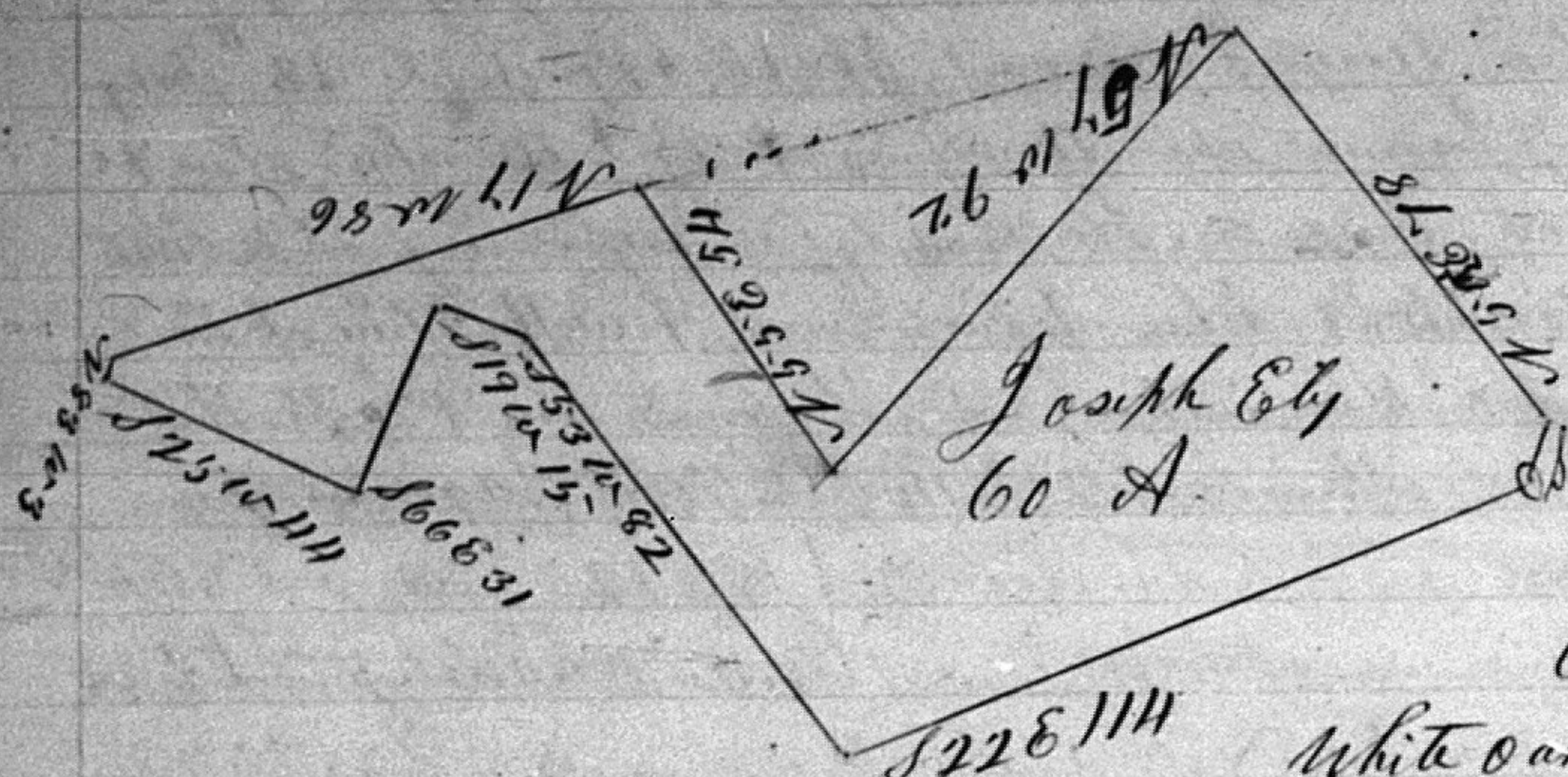

March 24th 1855 Surveyed by virtue of Virginia land office Exchange Treasury Warrant No 2,629 dated 19th Dec 1832 for Joseph Ely asse of Carr Baily asse &c. 60 acres of land in Lee County Beginning at 2 White Oaks corner to M.J. & John Brown's 323 acre Survey thence S66E 9½ poles to 2 small black Oaks & a Cedar bush, thence N 50½ E 78 poles to a stake in a line of John Yearys land & with his lines N 57 W 92 poles to an ash, said Yearys corner N 55 E 54 poles to a Chinquepin Oak stump N 17 W 86 poles to a White Oak & poplar, thence leaving said Yearys lines N83 W 3 poles to a poplar in Levi Chances line & with the same S 25 W 44 poles to a stake, thence leaving said Chances line & with said M.J. & John Brown's lines S66E 31 poles to 2 White Oaks, S19 W 15 poles to a dogwood & Water oak on the Northwest side of a rocky ridge, S53 W 82 poles to a white oak & Chinquepin Oak on the side of a ridge, thence S22E 114 poles to the beginning

Eli Davis D.S.

Carr Baily S.L.C.

March 24th 1855 Surveyed by virtue of Virginia land office Exchange Treasury Warrant No. 2629 dated 19th Dec 1832 for Joseph Ely asse of Carr Baily asse &c. 27 acres of land in Lee County Beginning at a White Oak in Greenberry Shorts line & with the same N 50½ E 71 poles to a stake in Yearys line & with the same N 32 W 55 poles to a White Oak, thence S 58½ W 76 poles to a red oak, hickory & Chinquepin Oak, thence S 36 E 66 poles to the beginning

Eli Davis D.S.

Carr Baily S.L.C.

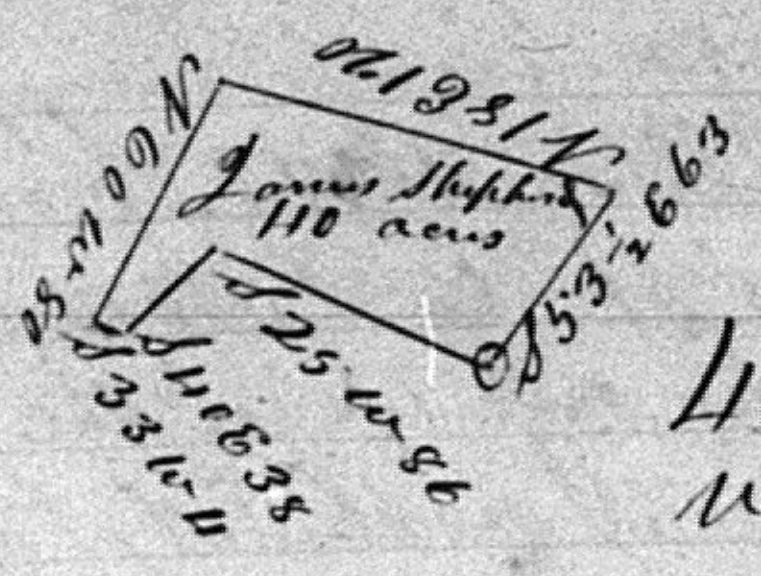

April 19th 1855 I have Surveyed by virtue of Virginia land office Exchange Treasury Warrant No. 2629 dated 19th Dec. 1832 for James Shepherd assee of Carr Baily assee &c. 40 acres of land in Lee County in the wild cat valley Beginning at an ash & small Chesnut by a drain corner to Ori G. Collier's land thence S 53½ E 63 poles to a stake on the McCredie line & with the same N 18 E 120 poles to a stake corner to a survey made in the name of Andrew J. Wells & with a line thereof N 60 W 80 poles crossing the wagon road to a small sourwood, S 33 W 4 poles to a red oak, sourwood & stake corner to said Collier's land & with lines thereof S 40 E 38 poles to a Lynn, S 25 W 86 poles to the beginning

Carr Bailey S.L.C.

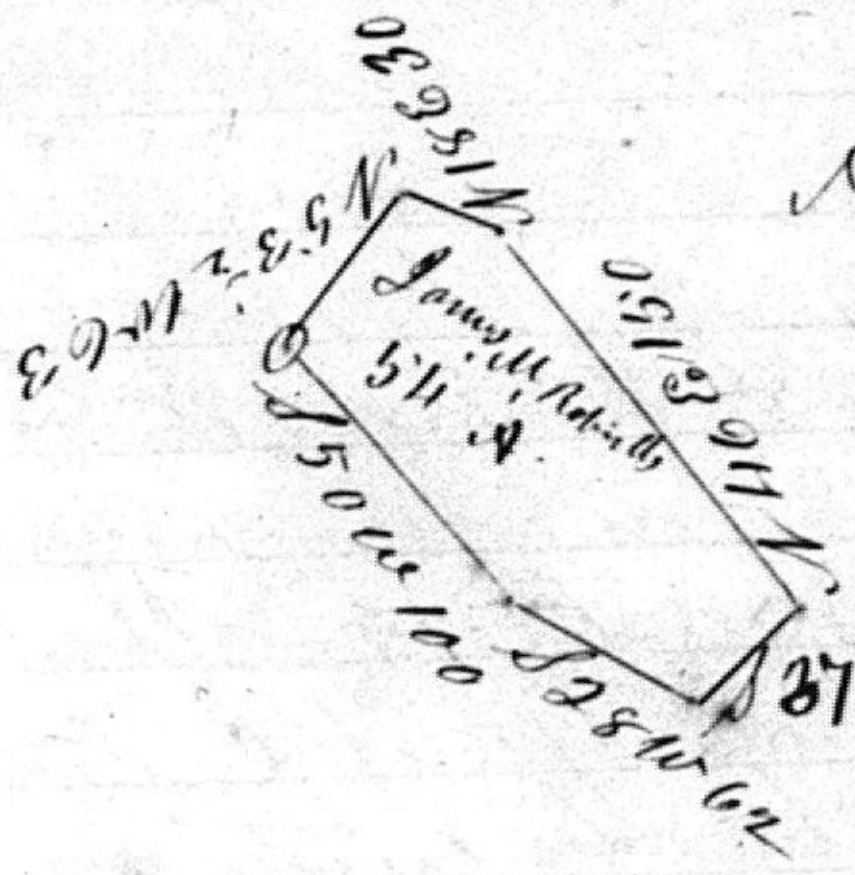

April 19th 1855 I have Surveyed by virtue of Virginia land Office Exchange Treasury Warrant No. 2629 dated 19th Dec 1832 for James M. Roberts assee of Carr Baily assee &c. 54 acres of land in Lee County in the wild cat valley Beginning at an ash & small Chesnut by a drain corner to James Shepherd's & Ori G. Collier's land & with lines of the latter S 50 W 100 poles crossing a branch to a stake, S 28 W 62 poles to a poplar, S 37 E 40 poles leaving said Collier's lines to a stake on the McCredie line & with the same N 46 E 150 poles to an ash & 2 white walnut saplings, N 18 E 30 poles to a stake corner to said Shepherd's land & with a line thereof N 53½ W 63 poles to the beginning

Carr Bailey S.L.C.

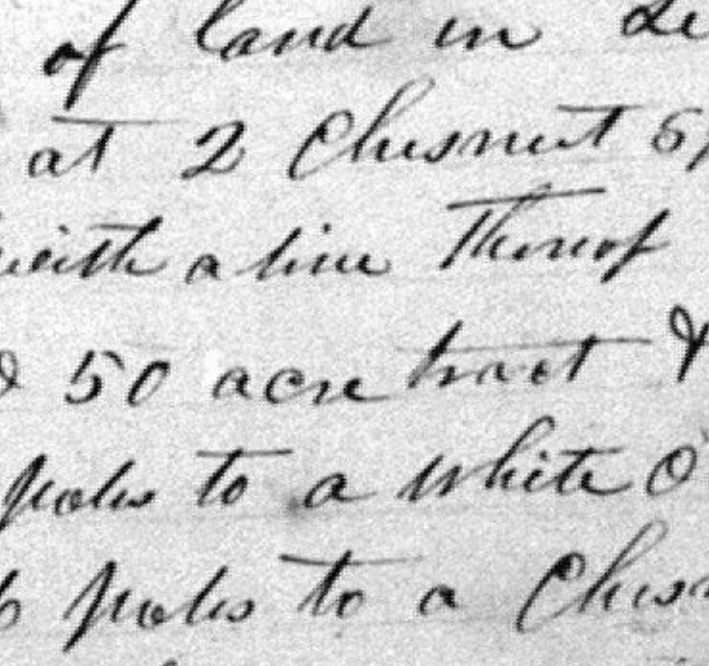

April 19th 1855 I have Surveyed by virtue of Virginia land Office Exchange Treasury Warrant No. 2629 dated 19th Dec 1832 for Ori G. Collier assee of Carr Baily assee &c. 37 acres of land in Lee County on the South side of Wallings ridge Beginning at 2 Chesnut sprouts & a stake corner to a 50 acre tract of said Collier's & with a line thereof West 10 poles to a poplar & Chesnut (Chesnut down) corner to sd 50 acre tract & corner to A. J. Wells's land & with lines thereof N 31 E 30 poles to a white oak, East 30 poles to a Chesnut S 59 E 56 poles to a Chesnut & maple S 40 W 140 poles to a stake on a line of the said 50 acre tract & with the same N 3 E 112 poles to the beginning

Carr Bailey S.L.C.

April 19th 1855 I have Surveyed by Virtue of Virginia Land Office Exchange Treasury Warrant No 2629 dated 19th Dec 1832 for Andrew J. Wells asse of C. Bailey asse &c 67 acres of land in Lee County in the Wild Cat Valley Beginning at a Small Sourwood near the foot of Wallings ridge Corner to a Survey made in the name of James Shepherd & with a line thereof & Crossing the wagon road S60E80 poles to a stake on the McCredie line & with the same N18E 100 poles passing McCredies beginning Corner at 50 poles to a stake, N60W 100 poles to a Small White oak, a black gum & maple on the end of an Ivy Spur, S70W 40 poles to a stake, thence S17E 95 poles to the beginning

Carr Bailey S.L.C.

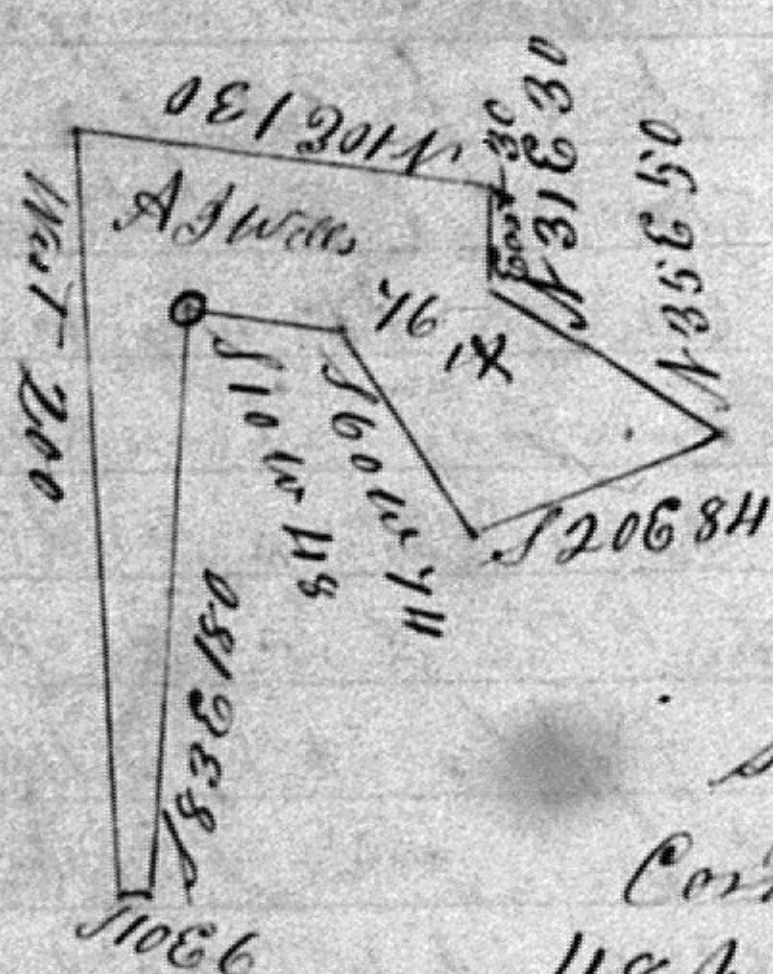

April 20th 1855 I have Surveyed by Virtue of Virginia land Office Exchange Treasury Warrant No 2629 dated 19th Dec 1832 for Andrew J. Wells asse of C. Bailey asse &c. 76 acres of land in Lee County on Wallings ridge & the Elk Knob Beginning at 2 Sugartrees & a forked buckeye on the South of a ridge Corner to Said Wellss land & with lines thereof S10W 48 poles Crossing a branch to a Sugartree & buckeye S60W 74 poles to a stake, S20E 84 poles leaving said lines & with Ori G. Colliers lines at 26 poles to a white walnut on a steep hill side, corner to sd Colliers land, N35E50 poles to a poplar & Chesnut (Chesnut down) N31E 30 poles to a white oak, East 30 poles to a Chesnut, N10E 130 poles leaving sd Colliers lines & with Joseph C. Wells's lines to a stake, West 200 poles to a cucumber on the top of the Elk knob, thence S10E 6 poles to pointers Corner to Said Wellss land & with a line thereof S83E 180 poles to the beginning

Carr Bailey S.L.C.

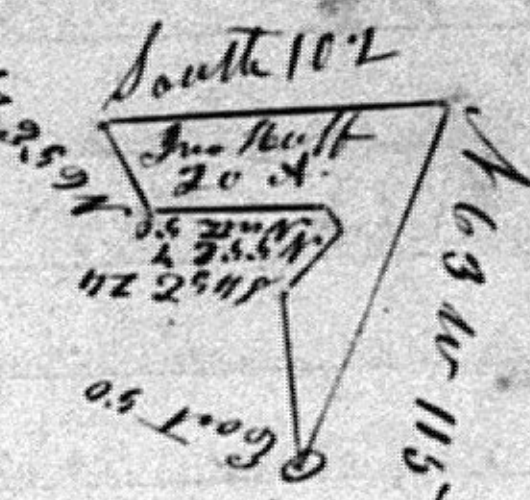

May 28th 1855 I have Surveyed by virtue of Virginia Land Office Treasury Warrant No. 12,973 dated 22nd June 1837 for John Huff assee of Carr Baily assee &c. 20 acres of land in Lee County on the North side of the Stone mountain Beginning at a Wahoo & beech on the north side of said mountain Corner to a Survey made in the name of Beals Davis & with lines thereof East 50 poles to a Wahoo, S 45 E 24 poles to a buckeye N 55 E 7 poles crossing the laurel branch to a poplar & birch North 50 poles to 2 white oaks on the top of a spur N 65 E 29 poles to a dogwood & white oak Corner to said Huff's land & on the Scott line & with the same South 102 poles to a poplar by the high rock thence N 63 W 115 poles to the beginning

Carr Baily S.L.C.

May 28th 1855 I have Surveyed by virtue of Virginia Land Office Treasury Warrant No. 20,619 dated 30th Nov. 1852 for John Huff 20 acres of land & by Warrant No. 20,262 dated 2nd June 1852 13 acres & by Warrant No. 20,621 dated 30th Nov. 1852 assee of Carr Baily Sr. 4 acres in all 37 acres of land ~~in~~ in Lee County on the North side of the Stone mountain Beginning at a beech on the top of said mountain Corner to said Huff's land & with a line thereof North 36 poles to a Chesnut & poplar in a cove thence N 49½ W 37 poles to a large rock thence West 60 poles to a Chesnut Oak & a large rock. S 61 W 24 poles to a Chesnut Oak & Gum S 12½ W 50 poles to a Stake on Samuel Stidham's line thence East 124 poles to the beginning

Carr Baily S.L.C.

May 29th 1855 I have Surveyed by virtue of Virginia Land Office Exchange Treasury Warrant No. 2629 dated 19th Dec 1832 for Edmund Isom assee of Carr Baily assee &c 15 acres of land in Lee County on Black Creek ridge Beginning at 2 Spotted oaks & a Chesnut Oak on the top of said ridge Corner to a Survey made in the name of John Huff thence N 18 E 34 poles to a stake on the top of said ridge N 21 W 64 poles to a maple on the West side of said ridge S 80 E 110 poles to a Chesnut & rock Corner to Ivin's heirs land & with a line thereof S 11 E 86 poles to a large poplar, a Water Oak & dogwood Corner to said Huff's Survey & with a line thereof S 80 W 36 poles to the beginning

Carr Baily S.L.C.

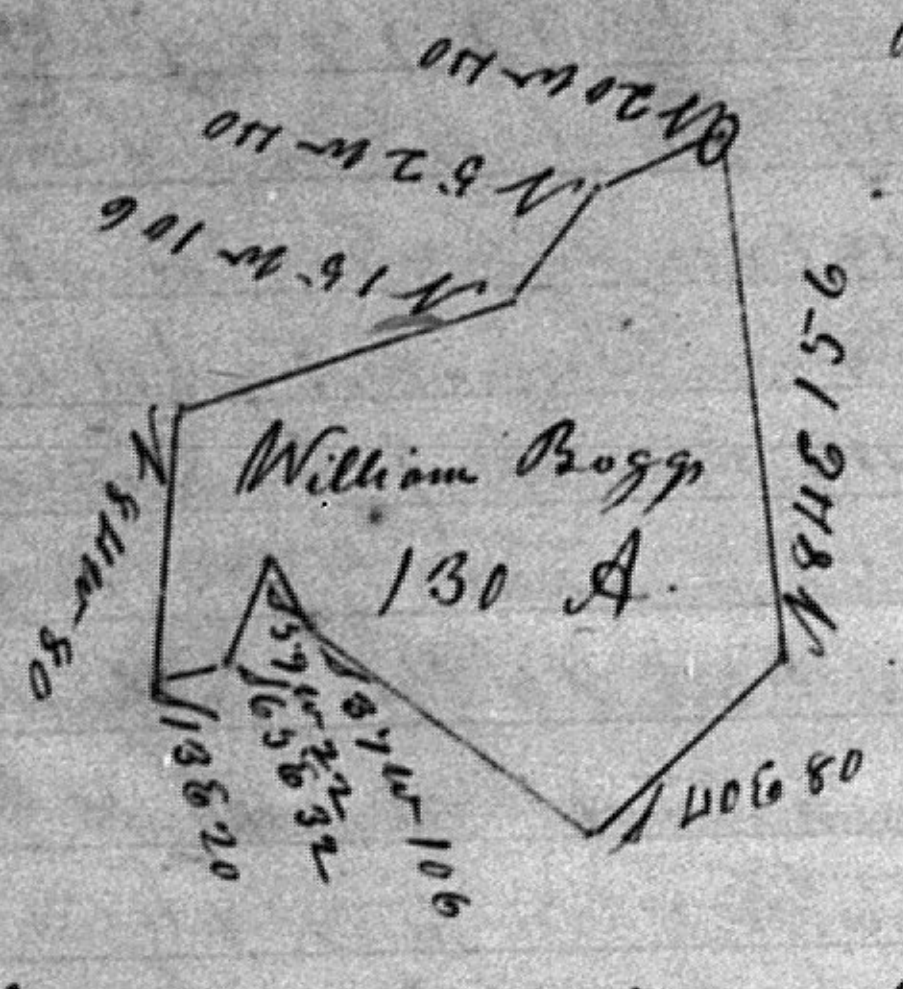

May 28th 1855 I have Surveyed by virtue of Virginia Land Office Exchange Treasury warrant No. 2629 dated 19th Dec 1832 for William Boggs asse of Carr Bailey asse &c. 130 acres of land in Lee County on Black creek ridge Beginning at 2 White oaks near the top of said ridge thence N 20 W 40 poles to a Chesnut & maple, gum & dogwood, on the East side of said ridge N 52 W 40 poles to a Chesnut N 15 W 106 poles to a poplar & Chesnut on the top of said ridge N 84 W 80 poles to a Chesnut Corner to said Boggs's land & with lines thereof S 13 E 20 poles to a small poplar, S 65 E 32 poles to a double Chesnut & dogwood. S 59 W 22 poles to a maple & small Chesnut oak on the top of a ridge S 37 W 106 poles to a red oak Spruce pine & maple on King's Lick branch S 40 E 80 poles leaving said Boggs's lines to a Stake, thence N 84 E 156 poles to the beginning

Carr Bailey S.L.C.

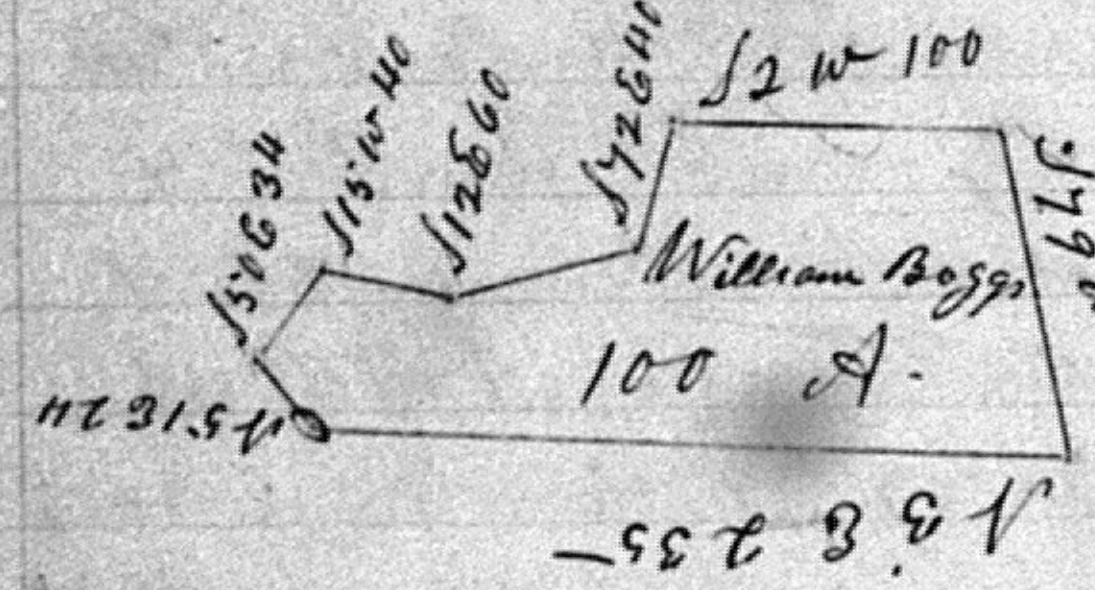

May 29th 1855 I have Surveyed by virtue of Virginia Land Office Exchange Treasury Warrant No. 2629 dated 19th Dec. 1832 for William Boggs asse of Carr Bailey asse &c. 100 acres of land in Lee County on the Cane patch fork of Powels river Beginning at a poplar on a spur of Amos's ridge thence N 51 E 24 poles to a birch & 2 spruce pines S 50 E 34 poles to a large White oak in the edge of laurel S 15 W 40 poles to a stake, S 12 E 60 poles to a beech White oak & dogwood on King's lick branch S 72 E 40 poles to a white oak spruce pine & a large poplar on a rocky flat S 2 W 100 poles to a white oak Sugartree & maple S 79 W 100 poles to a Stake, thence N 3 E 235 poles to the beginning

Carr Bailey S.L.C.



May 29th 1855 I have Surveyed by virtue of Virginia Land office Exchange Treasury Warrant No. 2629 dated 19th Dec. 1832 for David Boggs asse of Carr Bailey asse &c. 56 acres of land in Lee County on the waters of the Cane patch fork of Powels river Beginning at a White oak & spruce pine on the end of a spur thence S 75 E 66 poles to a white walnut on a rocky flat. N 86½ E 60 poles to 2 poplars by a branch Corner to said Boggs land & with a line thereof S 9 W 75 poles to 2 large poplars near the top of a ridge. West 125 poles to a Stake, thence N 9 E 87 poles to the beginning

Carr Bailey S.L.C.



June 16th 1855 I have Surveyed by virtue of Virginia Land Office Treasury Warrant No. 15,957 dated 27th February 1846 for Solomon Wells assee of B.D. Martin assee &c. 30 acres of land & by Warrant No. 17,493 dated 5th Jan. 1849 assee of D. Martin assee &c 15 acres in all 45 acres of land in Lee County on Rogers's ridge Beginning at 2 maples & a Chesnut on the Scott line thence N 75 W 30 poles to a Chesnut & Gum, N 39 W 42 poles to 2 Chesnuts N 65 W 26 poles to 2 Cucumbers, N 11 W 14 poles to a White Walnut & a beech, N 84 W 43 poles to 3 maples, N 20 E 60 poles to a stake, S 60 E 122 poles to a stake on the Said Scott line & with the Same South 66 poles to the beginning

Carr Bailey S.L.C.

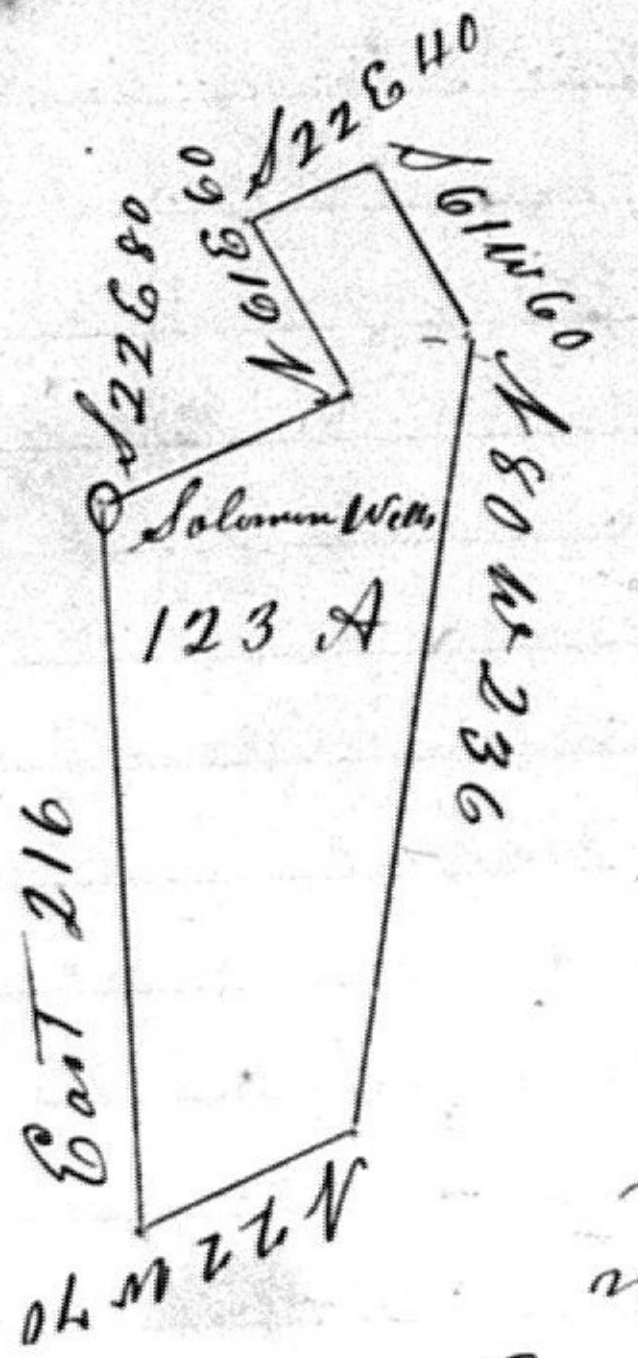

June 16th 1855 I have Surveyed by virtue of Virginia Land Office Treasury Warrant No. 22041 dated 23rd February 1854 for Solomon Wells assee of James Hunsucker 123 acres of land in Lee County on the Little Stone Gap fork of Powels river Beginning at 2 Spruce pines on a Cliff Corner to a Survey made in the name of Said Solomon Wells & Mahal Wells & "also" Corner to a Survey made in the name of Jeremiah Stidham & Joseph E. Galaway & with lines of the former S 22 E 80 poles to a stake on the Stone mountain, N 61 E 60 poles to a stake, thence S 22 E 40 poles leaving "sd" lines to a stake, S 61 W 60 poles to a stake, thence N 80 W 236 poles to a stake, N 22 W 70 poles to 2 beeches, a maple & Spruce pine on a low spur of said mountain Corner to David Stidham's land & also Corner to Said Jeremiah Stidham's & Joseph E Galaway's Survey & with a line of the latter East 216 poles to the beginning

Carr Bailey S.L.C.

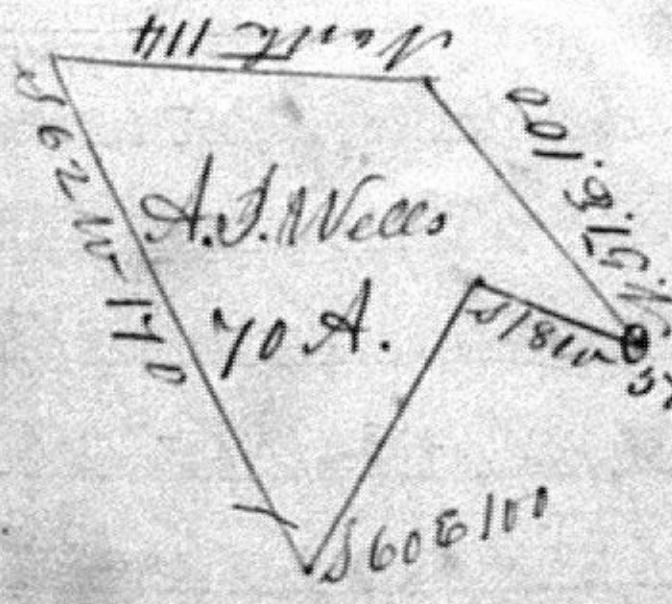

June 23rd 1855 I have Surveyed by virtue of Virginia Land office exchange Treasury Warrant No. 2,629 dated 19th Dec. 1832 for Andrew J. Wells, assee of C. Bailey assee &c. 70 acres of land in Lee County, in the Wildcat Valley, Beginning at a large White oak, dogwood, Gum & White walnut, East of a branch, Corner to a Survey made in the name of John McCredie; & with a line thereof N. 51. E. 100 poles to a Stake on the Caldwell line; & with the Same North 114 poles to a Stake on Joseph C. Wells's line; thence S. 62. W. 170 poles to a Small White oak, black gum & maple, on the end of an Ivy Spur, Corner to said Wells's land; & with lines thereof S. 60. E. 100 poles to a Stake; thence S 18 W 50 poles to the beginning.

Carr Bailey S.L.C.



July 19th 1855 I have Surveyed by Virtue of Virginia Land Office Treasury Warrant No 21337 dated 11th June 1853 for William S. Ely assee of Carr Bailey Sr. 72 acres of land in Lee County on Indian Creek Beginning at 2 Chesnuts & a black Oak on the Side of a ridge Corner to Robert M. Ely's land & with a line thereof S24E61 poles to a Chesnut & Chesnut oak. S77W289 poles Leaving said line & passing Richard Crabtree's Corner at 12 poles & with his line to a stake. N24W20 poles to a stake on a line of an other tract of Said Crabtree's & with the same & said Robert M. Ely's line N68E285 poles to the beginning 5

Carr Bailey S.L.C.

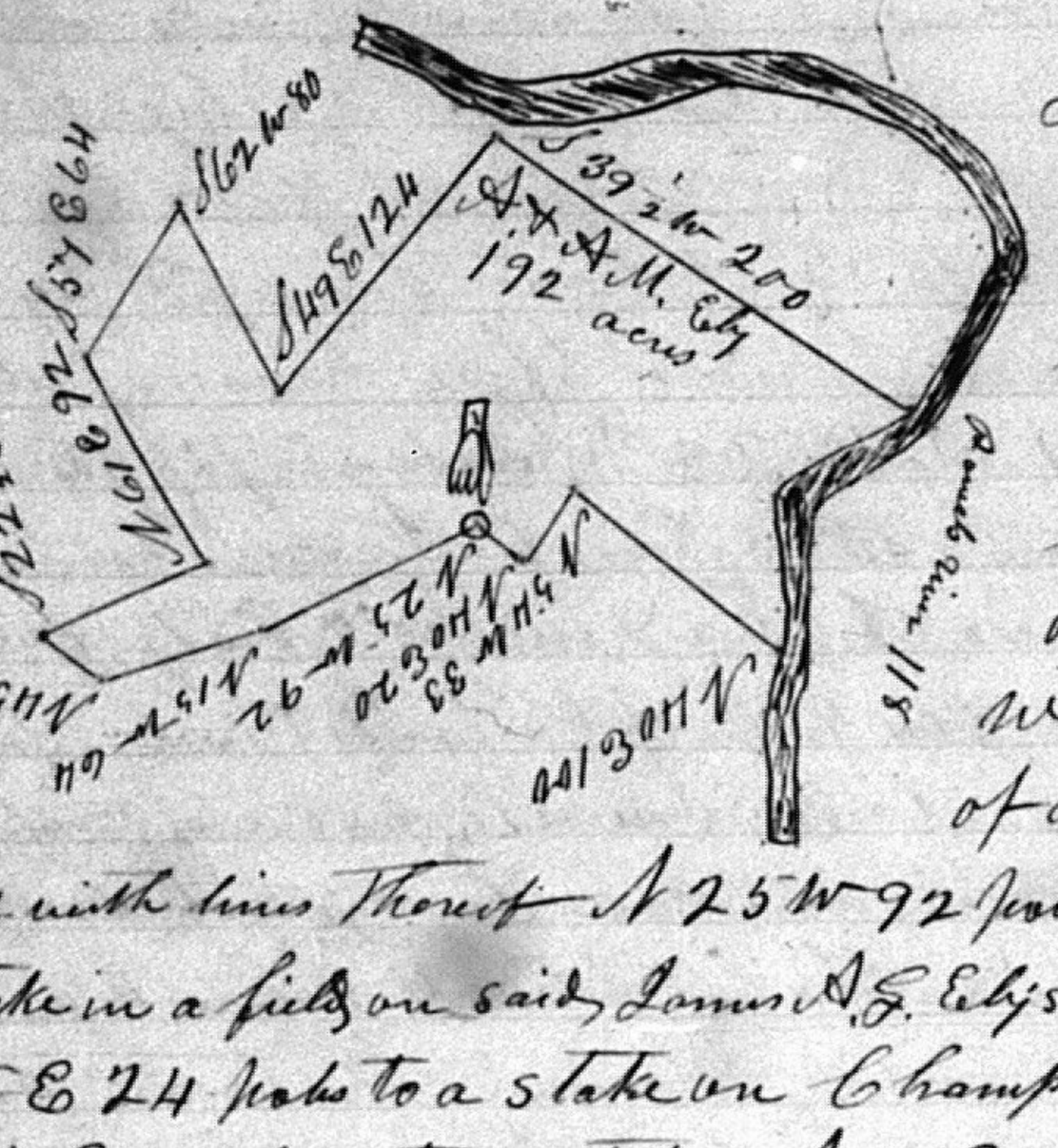

January the 23rd 1856 I have Surveyed by Virtue of Virginia Land Office Treasury Warrant No. 22,199 dated 8th april 1854 for Alexander Ely & Andrew M. Ely assees of Carr Bailey 192 acres of land in Lee County on the North side of Powels river Beginning at an ash Water oak & Chinquepin Oak near the head of a spring corner to James A.G. Ely's Decd land & with lines thereof N25W92 poles to two Black walnuts. N15W64 poles to a stake in a field on said James A.G. Ely's Decd. Daughtry line & with the same N45E24 poles to a stake on Champ Hamblen decd. line & with lines thereof S22½E68 poles to a stake. N61E92 poles to a Black oak & stake, Corner to Richard Hamblen's land, thence S57E64 poles to a stake & swamp White Oak Corner to Lewis Smith's land & with lines thereof S62W80 poles to a large poplar in a hollow. S49E124 poles to a stake near said river on a line of a 24 acre survey made in the name of Thomas Hamilton & with the same S39½W 200 poles to said river & down the same as it meanders 118 poles to a maple & a Black oak Corner to sd A.G. Ely's decd land & with lines thereof N40E100 poles to a stake, N54W33 poles to a large Black oak & stake (Black oak gone) N40E 20 poles to the beginning

Carr Bailey S.L.C.

1

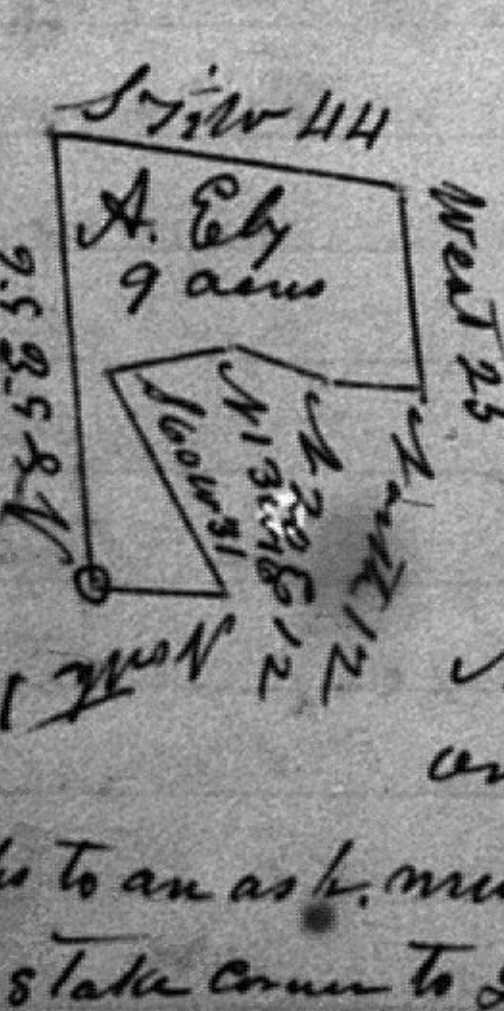

January 24th 1856 I have surveyed by virtue of Virginia Land Office Treasury Warrant No. 12,973 dated 22nd June 1837 for Alexander Ely assee of Carr Bailey assee &c 9 acres of land in Lee County on Powels river Beginning at two Black oaks & a White oak Corner to James A.G. Ely's decd land & with lines thereof N85E56 poles to a White oak, dogwood & a Spanish oak (Spanish oak down) on a line of said James A.G. Ely's decd Price tract & with the same S7½W44 poles to an ash, mulberry & elm on the bank of said river, thence West 25 poles crossing sd river to a stake corner to George R. Fletcher's 20 acre survey & with lines thereof North 12 poles to a cedar & hornbeam on a rock. N20E12 poles to a stake. N13W16 poles to a Black oak & dogwood, on the north side of a sink hole. S60W 31 poles to a stake Corner to Bealy's land & with a line thereof North 16 poles to the beginning

Carr Bailey S.L.C.



March 18th 1856 I have surveyed by virtue of Virginia Land Office Exchange Treasury warrant No 2629 dated 19th Dec 1832 for Daniel S. Dickinson assee of Carr Bailey assee &c 29 acres of Land in Lee County on the South side of Powels river. Beginning at 3 Sycamores on the bank of said river at the mouth of a small branch on a line of said Dickinson's land & with the same & up said branch S35E 14 poles to a white walnut, buckeye & sugartree corner to said Dickinson's land & with an other line thereof N79E64 poles to a stake on Taylor's line & with the same S50W 84 poles to a Black oak & double Black oak sapling corner to said Taylor's Survey, thence N75W 96 poles to a large white oak at the corner of Edwards's field, thence N10 E20 poles to said river & up the same as it meanders 90 poles to the beginning.

Carr Bailey S.L.C

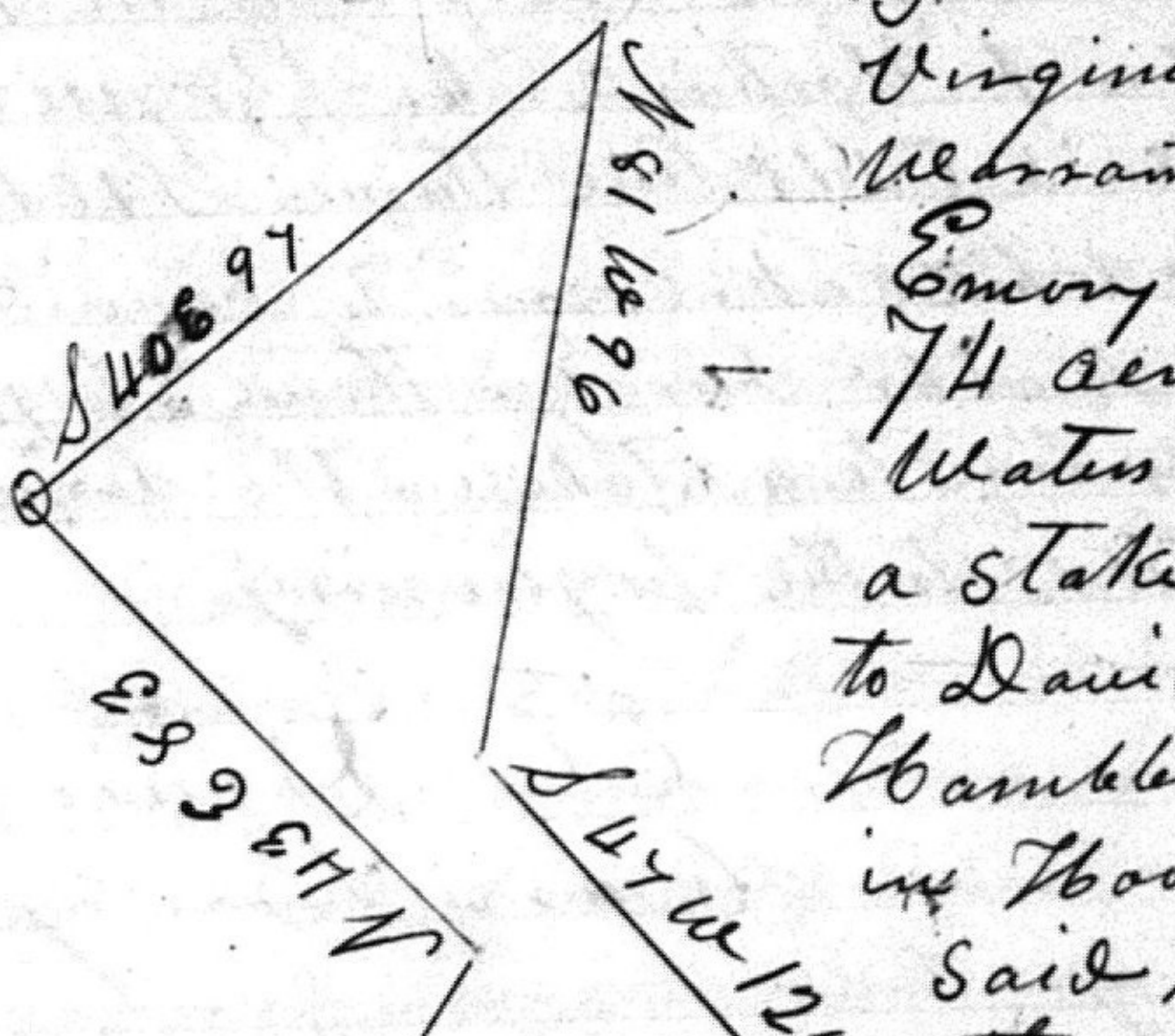

February 19th 1856 Surveyed by virtue of Virginia Land Office Exchange Treasury warrant No. 2629 dated 19th Dec 1832 for Emory Hobbs assee of Carr Bailey assee &c 74 acres of land in Lee County on the waters of Martin's creek. Beginning at a stake in a line of a tract of land patented to David E. Ewing thence with a line of John Hamblen's land S40E97 poles to a dogwood in Hoover's line, thence N81W96 poles with said Hoover's lines to two white oaks his corner thence S47W126 poles to a Black oak & Chesnut, thence S85W19 poles leaving said Hoover's lines to a stake in a line of the Bald Knob tract. thence N5W 133 poles with a line of said tract to a stake in a line of Joshua Ewing's Hurricane tract & a corner to George Marcum's land, thence N73E17 poles to a dogwood in a line of the said Hurricane tract. thence S58E92 poles with said Hobbs line to a sugartree on the west side of a wet weather branch. thence with an other line of said Hobbs land N43E83 poles to the beginning

Eli Davis D.S.
Carr Bailey S.L.C.

March 22nd 1856 I have Surveyed by virtue of Virginia Land Office Treasury Warrant No. 12972 dated 22nd June 1837 for Allen H. Milihan assee of Carr Bailey assee &c 6½ acres of land in Lee County on the North side of Powells River. Beginning at two White Oaks corner to C.N. Robinson's land & with a line thereof South 58 poles to said River & up the same as it meanders 20 poles to a stake corner to said Milihan's land & with a line thereof North 78 poles to a stake corner to said Milihan's land & on a line of said Robinson's land, & with said Robinson's line S 26 W 33 poles to the beginning.

Carr Bailey S.L.C.

March 24th 1856 Surveyed by virtue of Virginia Land Office Treasury Warrant No. 12973 dated 22nd June 1837 for Leftwich Edds assee of Carr Bailey assee &c three fourths of an acre of land in Lee County on the waters of Martin's creek. Beginning at a dogwood in said Edds' line thence S 10 W 3 poles to two dead White Oaks corner to David C. Ewing's & Emory Hobbs' Surveys thence N 71¼ E 99 poles with said Ewing's & Hobbs' line to a stake in the same, thence S 73 W 98 poles with said Edds' line to the beginning.



Eli Davis D.S.
Carr Bailey S.L.C.

March 24th 1856 Surveyed by virtue of Virginia Land Office Treasury Warrant No. 20271 dated 4th June 1852 for Jesse R. Edds assee of Carr Bailey assee &c One acre of land in Lee County on the waters of Martin's creek. Beginning at a large White Oak in said Edds' field thence S 88 W 14 poles to a dogwood in John Warrick's line & in a line of the Cove Survey, thence N 51 E 19 poles with said Warrick's line to a stake in Robert M. Bales' line & with the same S 80 E 18 poles to a stake, corner to said Bales' land, thence S 69 W 20 poles with said Edds' line to the beginning.



Eli Davis D.S.
Carr Bailey S.L.C.

March 25th 1856 Surveyed by virtue of Virginia Land office Treasury warrant No. 12973 dated 22nd June 1837 for John Warrick assee of Commonwealth aspe 4½ acres of land in Lee County, on the lick branch. Beginning at a maple corner to Williamson Hamblen's, David Hamblen's, and said Warrick's lands, & in a line of Abbot Cole's land, thence with said Cole's line N 85 E 96 poles to a beech corner to said Cole's & Robert M. Bales' lands & with a line of the latter S 80 E 60 poles to a stake in said Warrick's line & with the same N 88½ W 154 poles to the beginning

Eli Davis D.S.
Carr Bailey S.L.C.

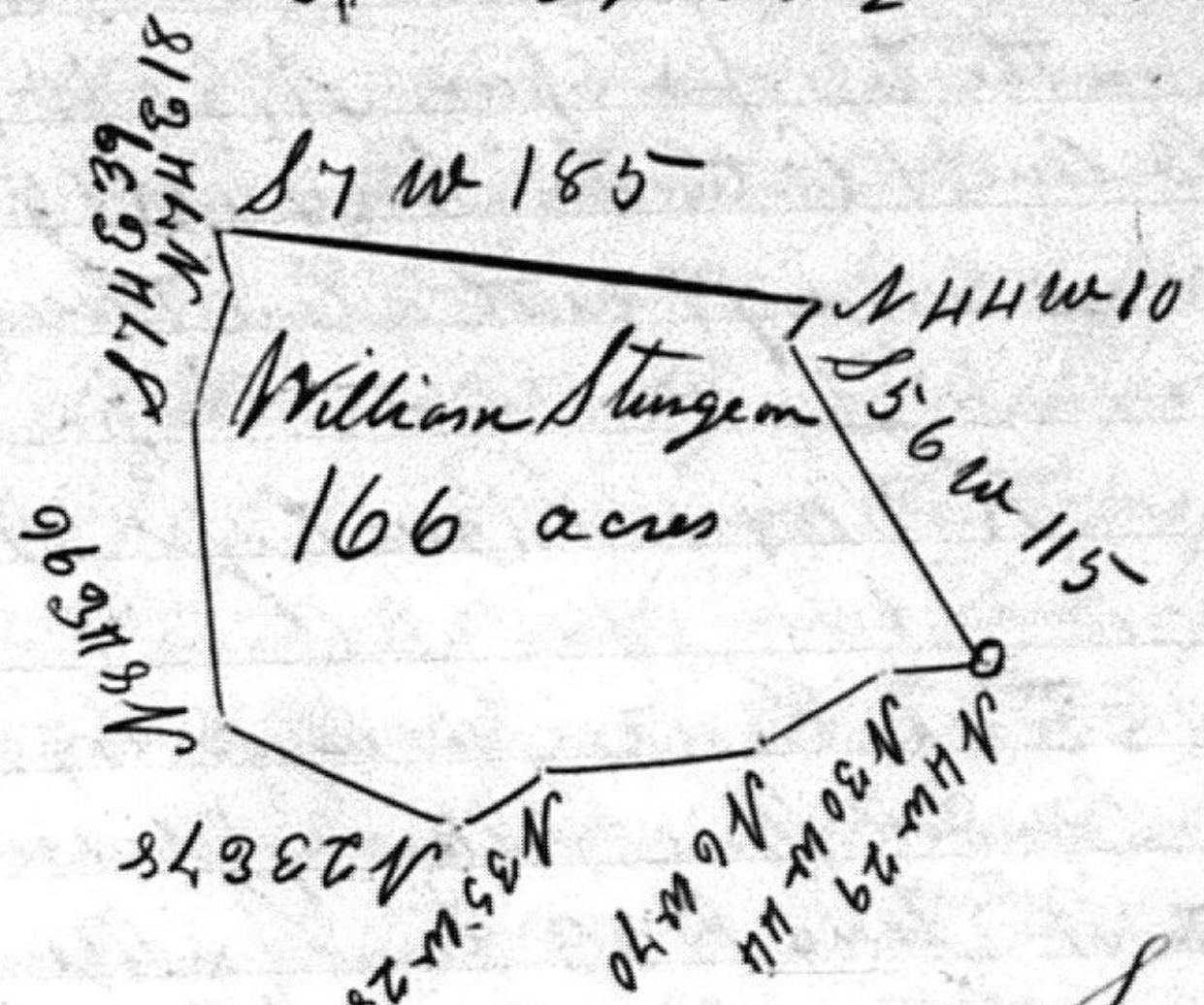

June 4th 1856 I have surveyed by virtue of Virginia Land office Treasury warrant No. 22199 dated 8th april 1854 for William Sturgeon assee of Carr Bailey 166 acres of Land in Lee County on the waters of the Roaring fork of Powels river. Beginning at a spotted oak & a spruce pine on a spur of the fork ridge corner to Andrew Sturgeon's land, thence N 4 W 29 poles to 2 maples & a chesnut. N 30 W 44 poles to a maple & white oak. N 6 W 70 poles to a chesnut oak. N 35 W 28 poles to a poplar. N 23 E 78 poles to a large chesnut oak on the top of a spur. N 84 E 96 poles to a double maple & white oak near a branch. S 74 E 39 poles to a white oak, sourwood & maple corner to a survey of said Andrew Sturgeon's & with a line thereof N 74 E 18 poles to 2 white walnuts corner to a survey made in the name of David Booth & with a line thereof S 7 W 185 poles to 3 sugartrees, the beginning corner to said survey & on a line of said Andrew Sturgeon's land & with lines thereof N 44 W 10 poles to a white oak & spruce pine S 56 W 115 poles to the beginning

Carr Bailey S.L.C.

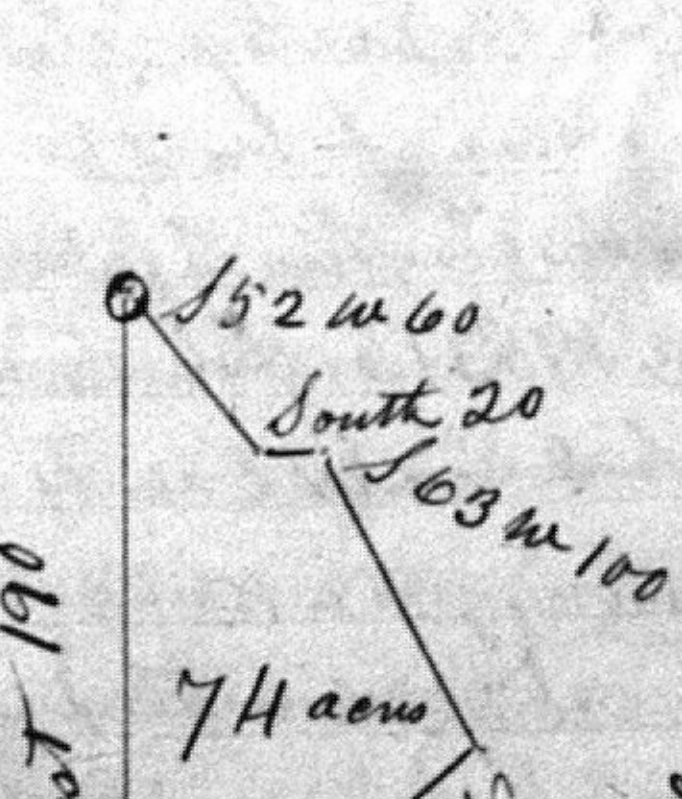

June 4th 1856 I have surveyed by virtue of Virginia Land office Treasury warrant No. 21337 dated 11th June 1853 for William Church assee of Carr Bailey Sr 74 acres of land in Lee County on the waters of the Roaring fork of Powels river. Beginning at 4 dogwoods & a maple on the top of a mass ridge corner to a survey made in the name of said Church, thence S 52 W 60 poles to a chesnut oak. South 20 poles to a chesnut. S 63 W 100 poles to a water oak on the top of a spur, near Andrew Sturgeon's line, thence N 35 W 114 poles to a stake on William Sturgeon's line & with the same N 57 24 poles to a stake corner to said Church's survey & with a line thereof East 190 poles to the beginning.

Carr Bailey S.L.C.

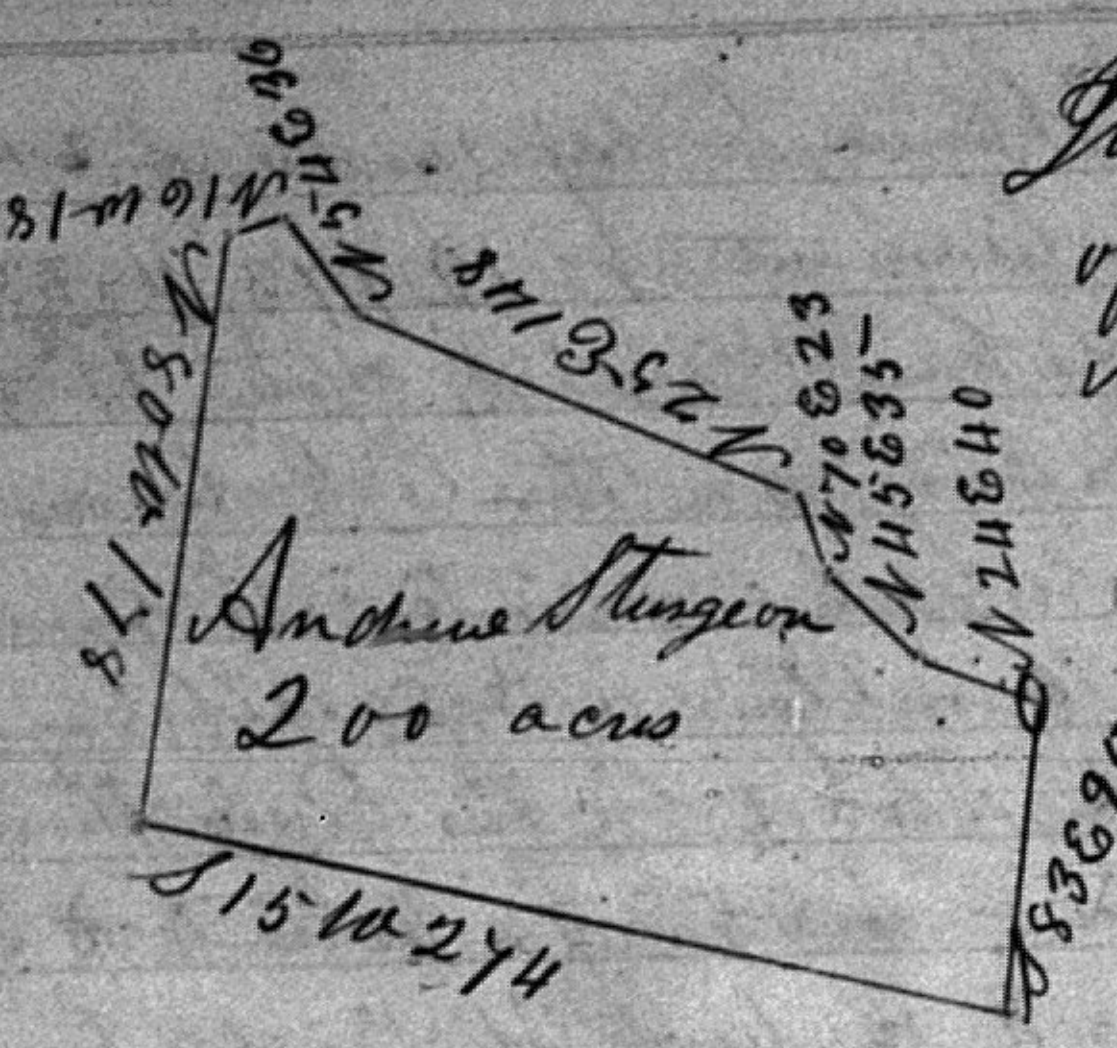

June 4th 1856 I have Surveyed by Virtue of Virginia Land Office Treasury Warrant No. 20.094 dated 17th March 1852 for Andrew Sturgeon assee of William Richmond 200 acres of Land in Lee County, on the waters of the Roaring fork of Powels River, Beginning at a White oak & maple on the South side of a ridge corner to 133 acre survey made in the name of said Sturgeon, thence N 24 E 40 poles to a large chesnut & maple on the top of said ridge, thence N 45 E 35 poles to a small poplar, N 70 E 23 poles to a White oak & poplar, N 25 E 148 poles to a chesnut, N 54 E 36 poles to a chesnut oak. N 16 W 18 poles to a chesnut & dogwood on the top of a spur, N 80 W 178 poles to a stake on said Sturgeon's old line & with the same S 15 W 274 poles to a stake, corner to said 133 acre survey & with a line thereof S 83 E 95 poles to the beginning

Carr Bailey S.L.C.



June 5th 1856 I have Surveyed by Virtue of Virginia Land Office Treasury Warrant No. 21.337 dated 11th June 1853 for Andrew Sturgeon assee of Carr Bailey Sr 130 acres of land in Lee County, on the Waters of the Roaring fork of Powels river Beginning at 2 Chesnuts & a maple, near a small branch thence N 28 W 44 poles to a beech on a spur of the brier ridge, thence S 80 W 84 poles to a White Walnut & ash near a Camping ground. N 64 W 26 poles to a small white oak on a steep hill side. N 36 W 32 poles to a water oak & beech. N 58 W 74 poles to a White oak & beech. N 35 W 60 poles to a chesnut oak & cucumber. N 76 W 22 poles to a maple & lynn, near the forks of a creek, S 55 W 52 poles crossing said creek to a hickory on the side of a rich ridge, S 53 E 400 poles to a stake. thence North 100 poles to the beginning.

Carr Bailey S.L.C.



June 6th 1856 I have Surveyed by Virtue of Virginia Land Office Treasury Warrant No. 21.337 dated 11th June 1853 for Andrew Sturgeon assee of Carr Bailey Sr. 70 acres of land in Lee County, on the waters of the Roaring fork of Powels river. Beginning at a White oak on the bank of Whitley's creek corner to said Sturgeon's land & with lines thereof S 61 W 24 poles to a stake. N 71 W 22 poles to a stake. N 41 W 20 poles to a small beech. N 40 W 19 poles to a poplar & spruce pine. S 56 W 90 poles crossing sd creek & passing sd Sturgeon's corner at 26 poles to 2 chesnuts on the top of a spur. S 5 E 38 poles to 2 dogwoods on the top of the trace spur. S 51 E 32 poles to a chesnut & poplar, S 84 E 102 poles to 2 maples, on a spur, S 25 E 20 poles to a white oak, spotted oak & maple. East 40 poles to a stake on a line of sd Sturgeon's old tract, & with lines thereof N 65 W 78 poles to a spruce pine & beech on a steep hill side. N 35 E 98 poles crossing sd Whitley's creek to a beech & maple on the bank of sd creek, thence N 85 W 22 poles to the beginning

Carr Bailey S.L.C.

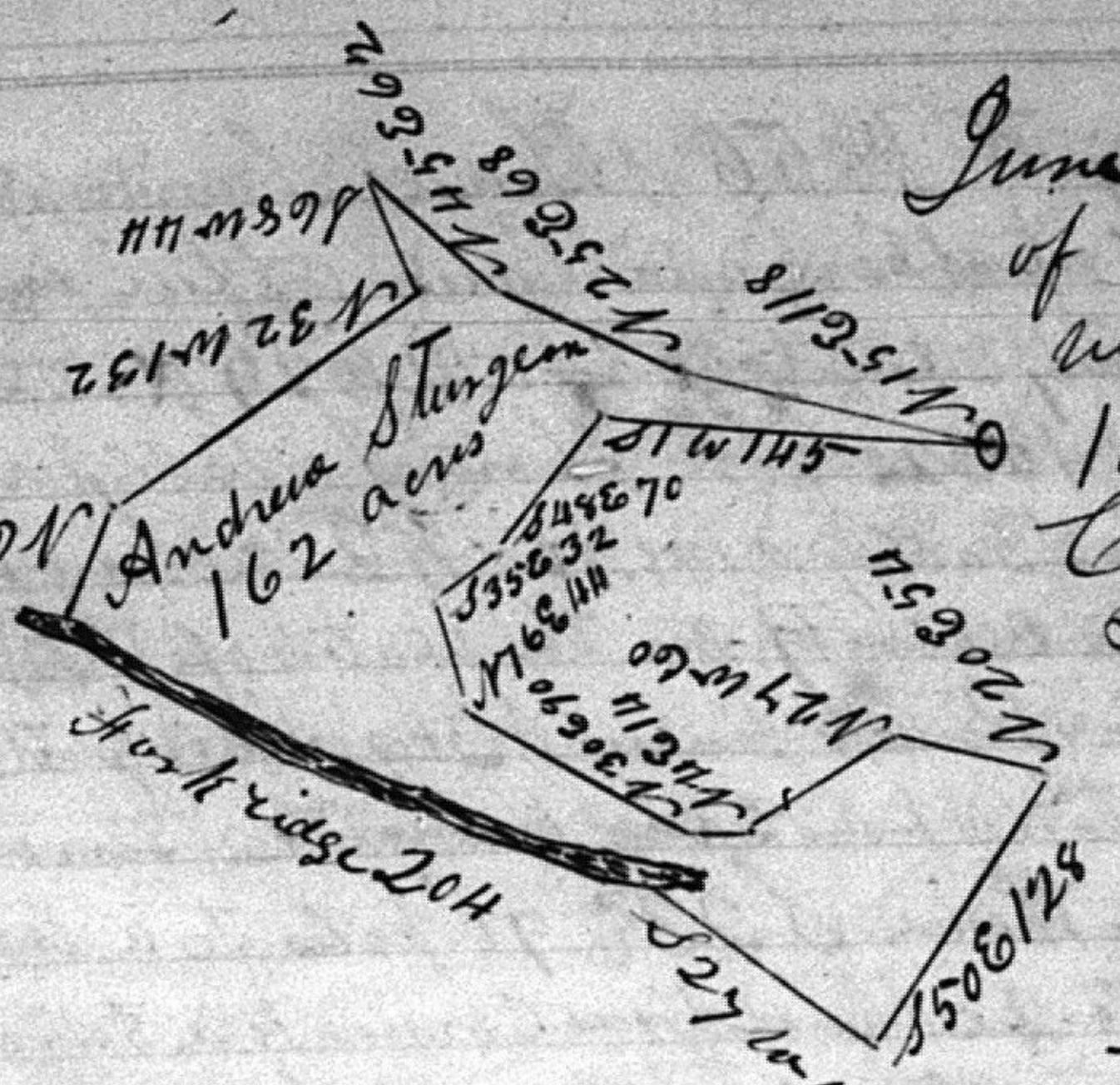

June 6th 1856 I have Surveyed by Virtue of Virginia Land office Treasury Warrant No. 22,199 dated 8th April 1854 for Andrew Sturgeon assee of Carr Bailey 162 acres of land in Lee County, on the waters of the Roaring fork of Powels River. Beginning at a White oak on the bank of Whitley's Creek Corner to Said Sturgeon's land & with lines thereof N 15 E 118 poles to a large White oak. N 25 E 68 poles to a maple & beech, N 45 E 62 poles to a walnut & sugartree above said Sturgeon's Mill. thence S 68 W 44 poles to 2 beeches. N 32 W 132 poles to a Chesnut & Chesnut oak on a ridge, thence N 65 W 44 poles leaving said lines, to 2 Chesnut oaks on the top of the fork ridge & along the top of the same Southwestwardly 204 poles to 3 maples & 2 Chesnut oaks. thence S 27 W 100 poles leaving the top of said ridge to pointers, on the bank of said Whitley's Creek, on a line of said Sturgeon's land, & with the same & down said Creek S 50 E 128 poles to a small beech, Corner to a 77 acre Survey of said Sturgeon's & with lines thereof N 20 E 54 poles to a Chesnut & red oak. N 27 W 60 poles to a small White oak. N 4 E 14 poles to a large Chesnut. N 30 E 90 poles to 2 dogwoods & a Chesnut oak. N 76 E 44 poles to a water oak on the West side of the Lick branch. S 35 E 32 poles to a small poplar & maple. S 48 E 70 poles to a large red oak on the East side of said branch. thence S 1° W 145 poles to the beginning

Carr Bailey S.L.C.



June 7th 1856 I have Surveyed by Virtue of Virginia Land office Treasury Warrant No. 20,174 dated 24th April 1852 for Isaac Isam assee of Carr Bailey assee &c 50 acres of land. & by exchange Warrant No. 2629 dated 19th Dec. 1832 assee of said Bailey assee &c 36 acres, in all 86 acres of land in Lee County, on the waters of the Roaring fork of Powels river. Beginning at 2 Chesnuts & 3 Chesnut sprouts on the top of a spur. thence N 48 W 124 poles to a Chesnut on a flat spur. S. 51 W 62 poles to 3 Chesnut oaks & a Chesnut on a spur. S 82 W 38 poles to a White oak Chesnut oak & dogwood on a spur. S 56 W 30 poles to 2 maples & 2 Chesnuts on the top of a ridge. S 50 E 124 poles to a stake. Thence N 62 E 124 poles to the beginning

Carr Bailey S.L.C.

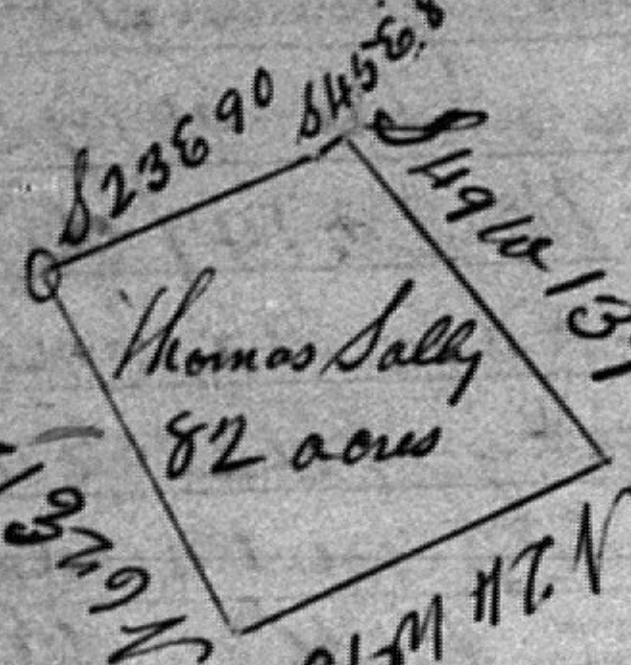

June 7th 1856 I have Surveyed by virtue of Virginia Land office exchange Treasury Warrant No. 2629 dated 19th Dec. 1832 for Thomas Sally assee of Carr Bailey assee, &c 82 acres of land in Lee County, on the waters of the Roaring fork of Powels river. Beginning at 2 Chesnuts & 3 Chesnut sprouts on the top of a spur corner to a Survey made in the name of Isaac Isam theme S 23 E 90 poles to a White oak on a steep hill side. S 45 E 8 poles to 2 Spruce pines corner to a survey made in the name of Jesse Boggs & with a line thereof S 49 W 137 poles to a Spruce pine & Chesnut corner to said Boggs' survey & also corner to Andrew Sturgeon's land, theme N 24 W 136 poles to a stake corner to said Isam's Survey & with a line thereof N 62 E 124 poles to the beginning

Carr Bailey S.L.C.



June 7th 1856 I have Surveyed by virtue of Virginia Land office Treasury Warrant No. 21337 dated 11th June 1853 for William Boggs assee of Carr Bailey Sr 50 acres of land in Lee County on the waters of the Roaring fork of Powels river Beginning at 2 Spruce pines near the cane patch fork corner to a 206 acre survey made in the name of Jesse Boggs & with a line thereof S 53 E 18 poles to 2 Spruce pines. N 26 E 88 poles to 2 Spruce pines & a beech on the side of a laurel ridge. N 31 W 20 poles to a maple & beech on the end of a spur. N 51 W 16 poles to 2 Spruce pines. N 23 W 44 poles to a maple & Spruce pine, theme S 80 W 82 poles to a stake on Isaac Isam's line & with the same S 48 E 50 poles to 2 Chesnuts & 3 Chesnut sprouts on the top of a spur. Corner to said Isam's & Thomas Sally's lands & with lines of the latter S 23 E 90 poles to a White oak on a steep hill side. theme S 45 E 8 poles to the beginning.

Carr Bailey S.L.C.

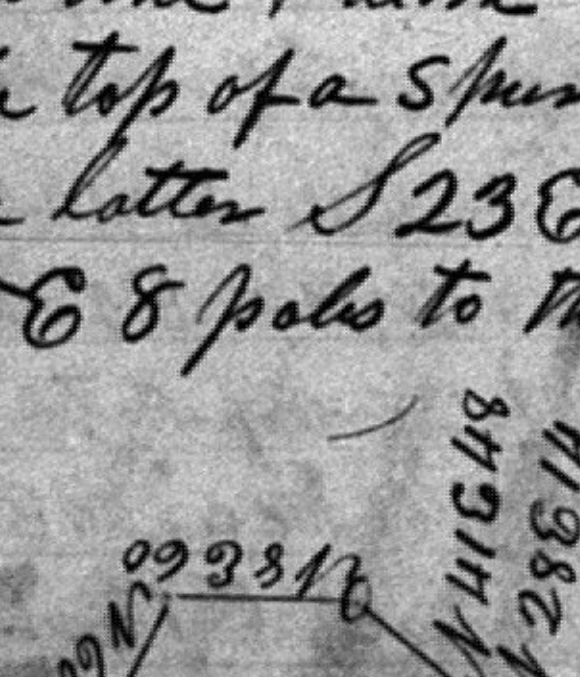

June 9th 1856 I have Surveyed by virtue of Virginia Land office exchange Treasury Warrant No. 2629 dated 19th Dec. 1832 for Joseph Church assee of George S. Callier assee, &c 50 acres of land in Lee County on the fork ridge. Beginning at 2 White oaks by a path corner to Adam Steadam's & James Steadam's lands & with a line of the latter N 8 E 60 poles to a water oak. N 60 W 56 poles to 2 dogwoods near a branch, S 69 W 38 poles to a lynn among rocks near John Joseph's fence, S 17 E 13 poles to a poplar. S 60 W 8 poles to a maple by a path S 44 W 58 poles to a stake, theme S 54 E 104 poles to a stake on said Adam Steadam's line & with lines thereof N 28 E 14 poles to a spruce pine near a large rock. theme N 41 E 48 poles to the beginning

Carr Bailey S.L.C.

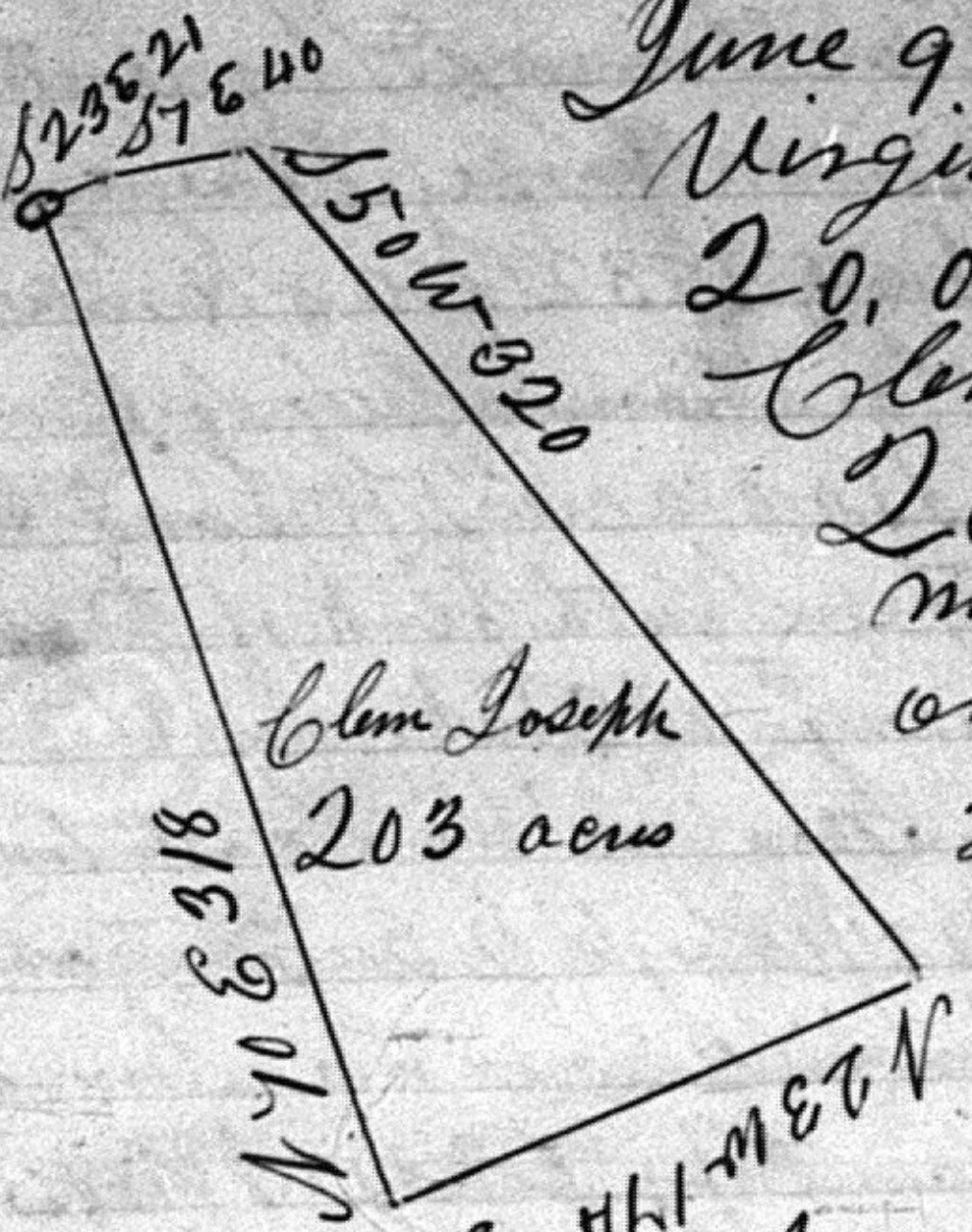

June 9th 1856 I have Surveyed by virtue of
Virginia Land office Treasury Warrant No.
20,094 dated 17th March 1852 for
Clem Joseph asse of William Richmond
203 acres of land in Lee County on the
nine mile Spur. Beginning at 3 Chesnut oaks
on the top of the pasture ridge, thence S 23 E
21 poles to 2 poplars on said ridge, thence
S 7 E 40 poles to a stake on said Joseph's
Caldwell line & with the same S 50 W 320
poles to a stake, thence N 23 W 174 poles
to a stake, thence N 70 E 318 poles to the beginning

Carr Bailey S.L.C.

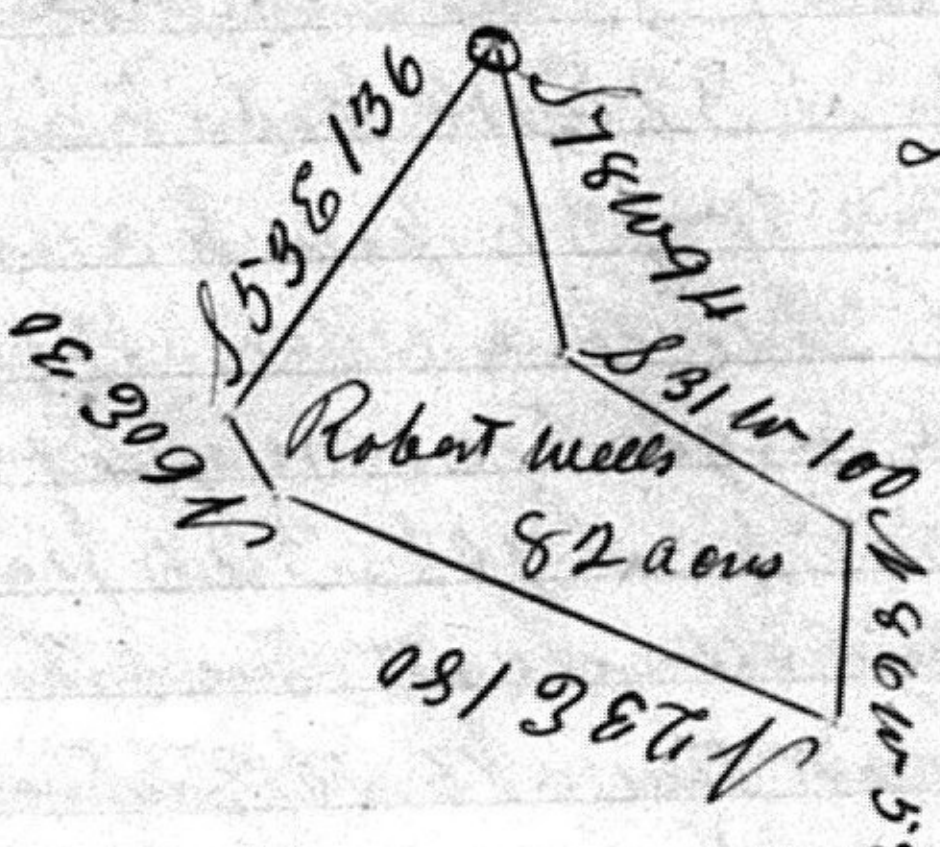

June 10th 1856 I have Surveyed by virtue
of Virginia Land office exchange Treasury
warrant No. 2629 dated 19th Dec. 1832
for Robert Wells asse of Ira Steadam
asse, &c. 82 acres of land in Lee County
on the fork ridge. Beginning at 2 White
Oaks, in a low gap of said ridge corner to
Ira Steadam's & James Steadam's lands & with
lines of the latter S 78 W 94 poles to a white oak & a maple on a ridge
S 31 W 100 poles to a maple & white oak on a flat, N 86 W 58 poles
to a maple & spruce pine among rocks, S 23 E 180 poles to a Chesnut oak
& cucumber on the top of a ridge, N 60 E 30 poles along sd ridge to 3
Chesnut oaks corner to sd Ira Steadam's land & with a line thereof
S 53 E 136 poles to the beginning

Carr Bailey S.L.C.

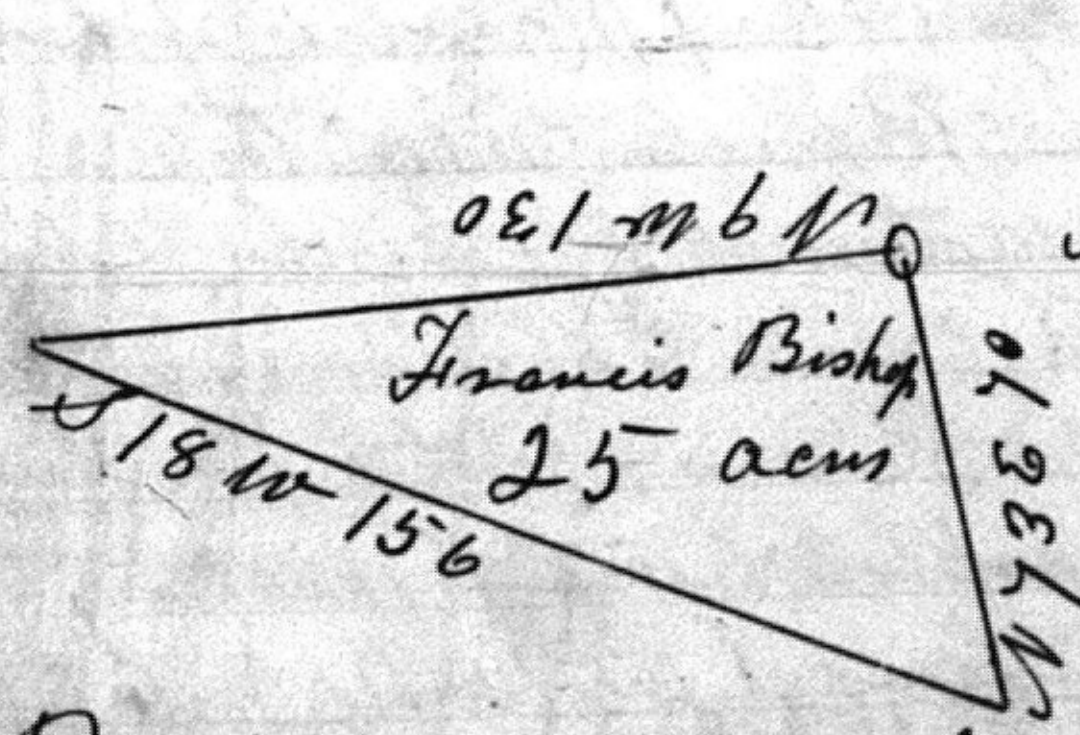

May 5th 1856 I have Surveyed by virtue
of Virginia Land Office exchange Treasury
Warrant No. 2629 dated 19th Dec 1832
for Francis Bishop asse of Carr Bailey
asse, &c 25 acres of Land in Lee County
Beginning at a parcel of White Oaks saplings corner to said Bishop's
land & with a line thereof N 9 W 130 poles to pointers, corner to the Still
tract & with a line thereof S 18 W 156 poles to pointers on a line of
the old Survey & with the same N 73 E 70 poles to the beginning

Carr Bailey S.L.C.

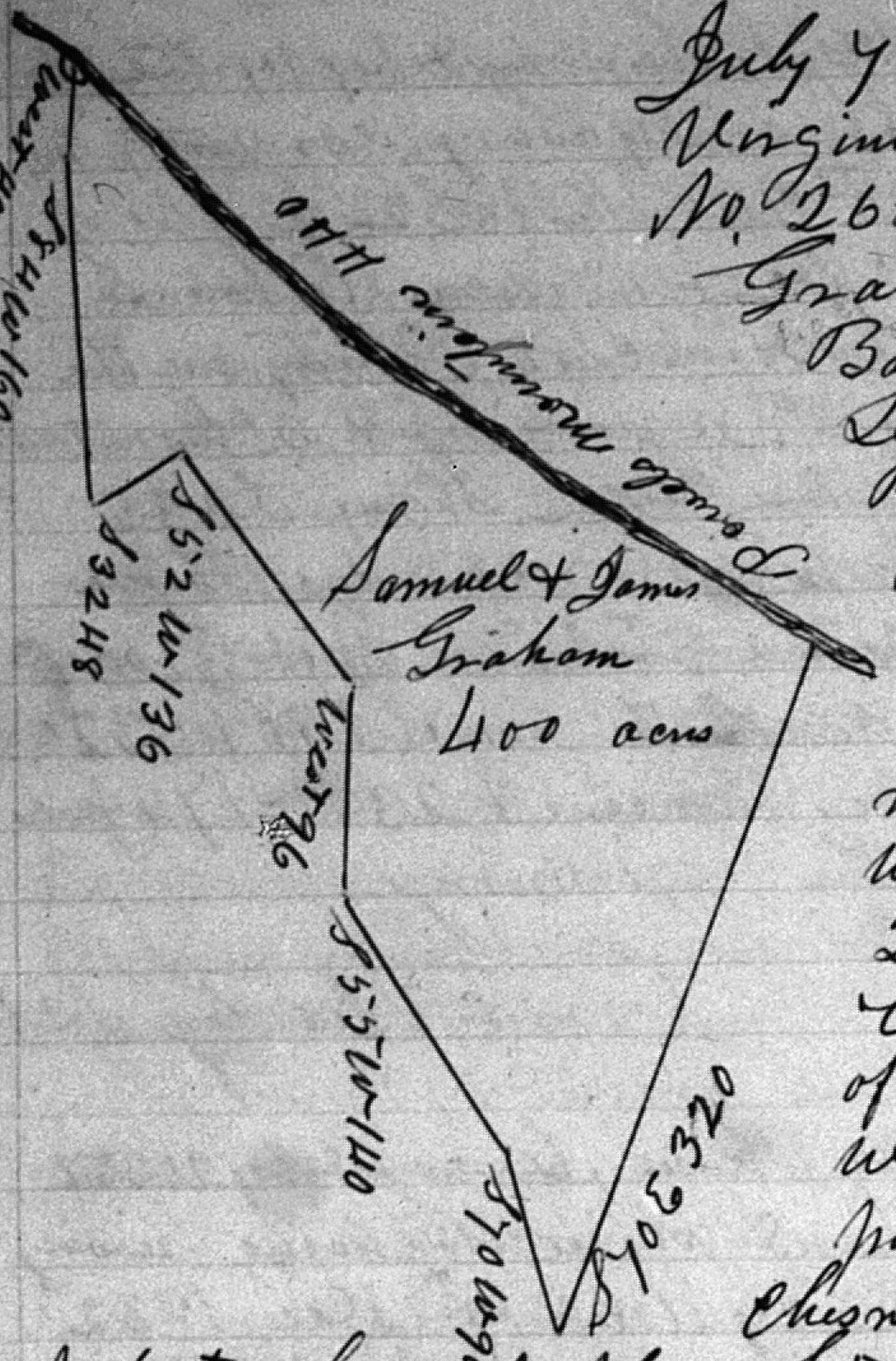

July 7th 1856 I have Surveyed by Virtue of Virginia Land office exchange Treasury Warrant No. 2629 dated 19th Dec. 1832 for Samuel Graham & James Graham asses. of Carr Bailey asse. &c 400 acres of Land in Lee County on the South fork of Powels River. Beginning at a stake on the top of Powels mountain, on the Scott line thence West 40 poles to 2 Sugartrees, a Chesnut & lynn, Corner to a Survey made in the name of Isaac Willis & with a line thereof S 84 W 160 poles to 2 Chesnuts & a cucumber on the fork ridge Corner to a Survey made in the name of Zachariah Wells & John Landreth & with lines thereof S 32 E 48 poles to a spruce pine & maple. S 52 W 136 poles to a double Chesnut on the north side of a ridge. West 96 poles to a large poplar leaving said lines S 55 W 140 poles to a sugartree, maple & birch. S 70 W 90 poles to 2 Spruce pines by a large rock. S 70 E 320 poles to a stake on the top of said mountain & on the said Scott line, thence with the top of said mountain & with said Scott line North Eastwardly 440 poles to the beginning

Carr Bailey S.L.C.

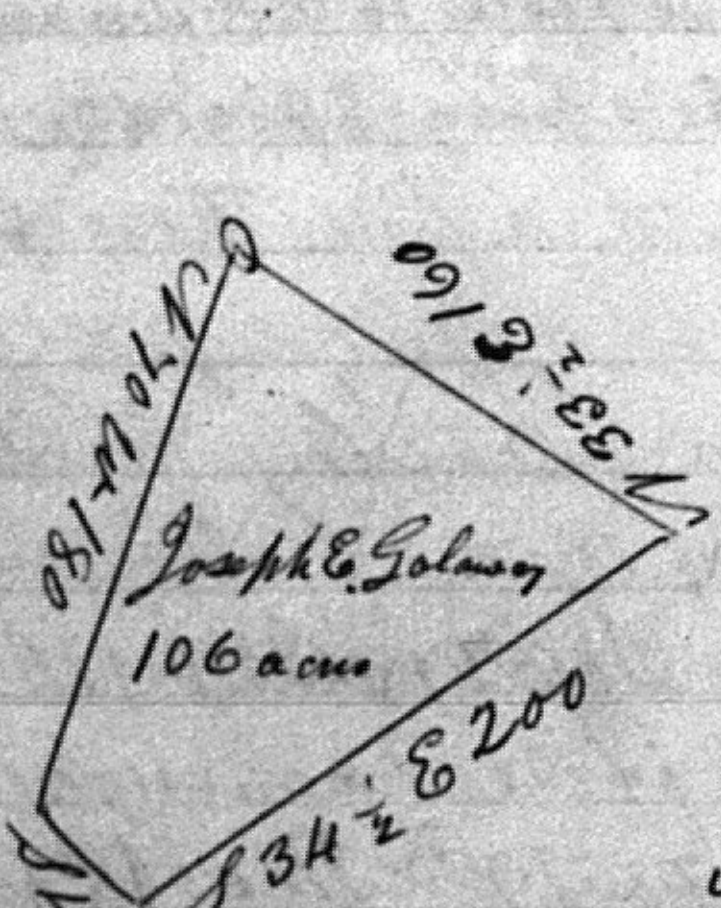

July 7th 1856 I have Surveyed by Virtue of Virginia Land office exchange Treasury Warrant No. 2629 dated 19th Dec. 1832 for Joseph E. Galaway asse. of Carr Bailey asse. &c 106 acres of land in Lee County on Powels mountain. Beginning at a large Wateroak & 2 birchs at the head of the alum hollow, corner to a Survey made in the name of Robert S. Parsons & with a line thereof N 70 W 180 poles to a large poplar, beech & hickory, on the Caldwell line & with the same S 45 W 40 poles to a beech, buckeye & lynn, on the north bank of the South fork of Powels river, corner to a Survey made in the name of John Mallicoat & with a line thereof S 34½ E 200 poles to a lynn & buckeye on the bank of said river, thence N 33½ E 160 poles to the beginning.

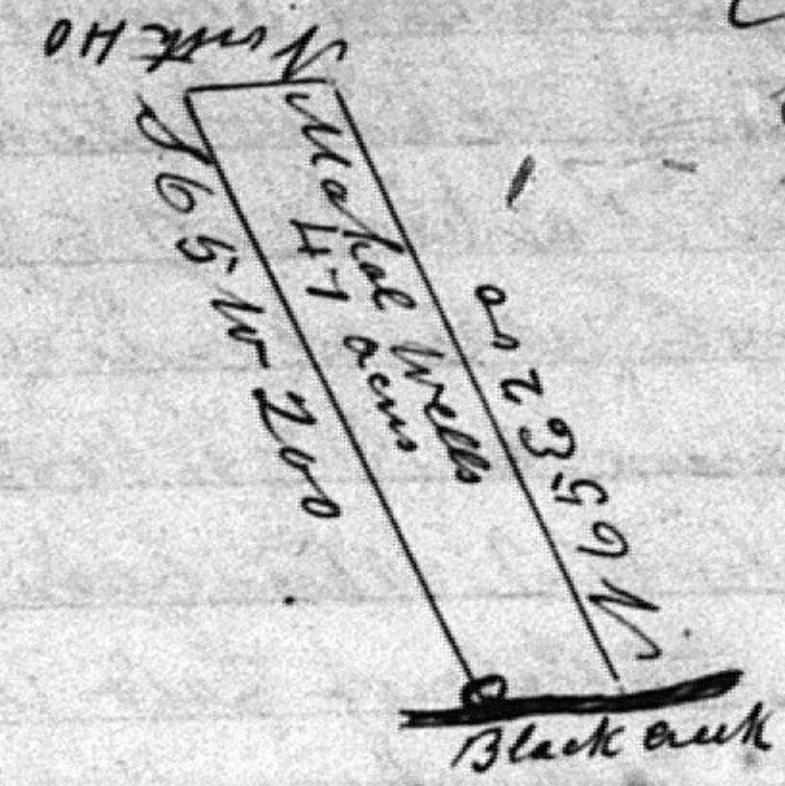

July 8th 1856 I have Surveyed by virtue of Virginia Land office exchange Treasury warrant No. 2629 dated 19th Dec. 1832 for Mahal Wells asse of Carr Bailey asse &c 47 acres of land in Lee County, on Black creek. Beginning at a Stake on the bank of said creek, on the South line of said Wells's survey, thence down said creek as it meanders 40 poles to a stake & spruce pine thence N 65 E 200 poles to a stake. thence North 40 poles to a stake on said Wells's line & with the same S 65 W 200 poles to the beginning.

Carr Bailey S.L.C.

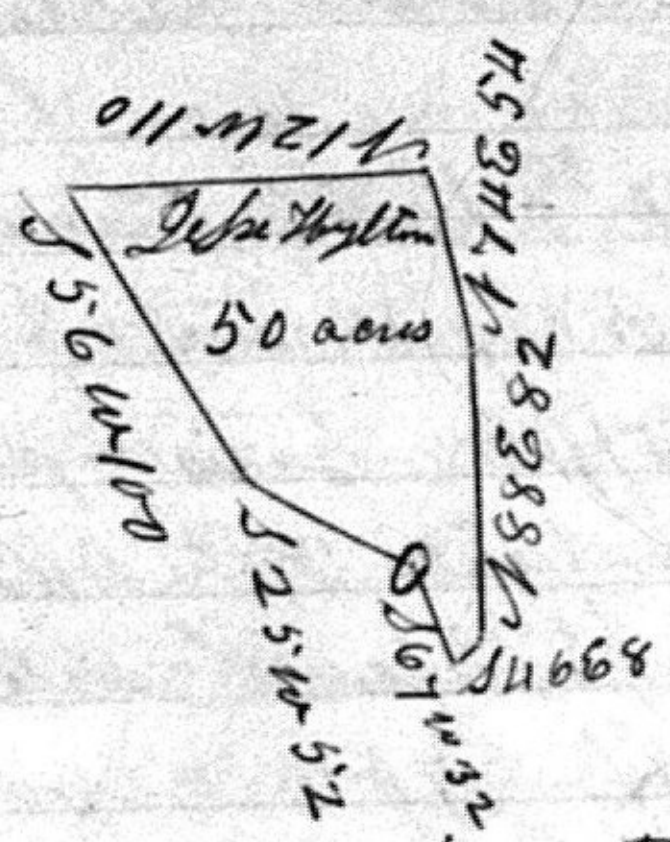

July 9th 1856 I have Surveyed by virtue of Virginia Land office Treasury warrant No. 21337 dated 11th June 1853 for Jesse Hylton asse of Carr Bailey Sr. 50 acres of land in Lee County on the waters of Black creek. Beginning at 3 maples & a White oak on the bank of a branch Corner to a Survey made in the name of Edmund Isom & with a line thereof S 67 W 32 poles to a beech & maple near a large rock. S 46 E 8 poles to a poplar & Sourwood Corner to Jones' heirs land & with lines thereof N 88 E 82 poles to 2 White oaks, 2 maples & 3 beeches. N 74 E 54 poles to a White oak, in the White oak gap, corner to Henderson Shepherd's land & with a line thereof N 12 W 110 poles to a Chesnut & Chesnut oak, Corner to said Isom's survey & with lines thereof S 56 W 100 poles to a poplar & White oak among rocks. S 25 W 52 poles to the beginning

Carr Bailey S.L.C.

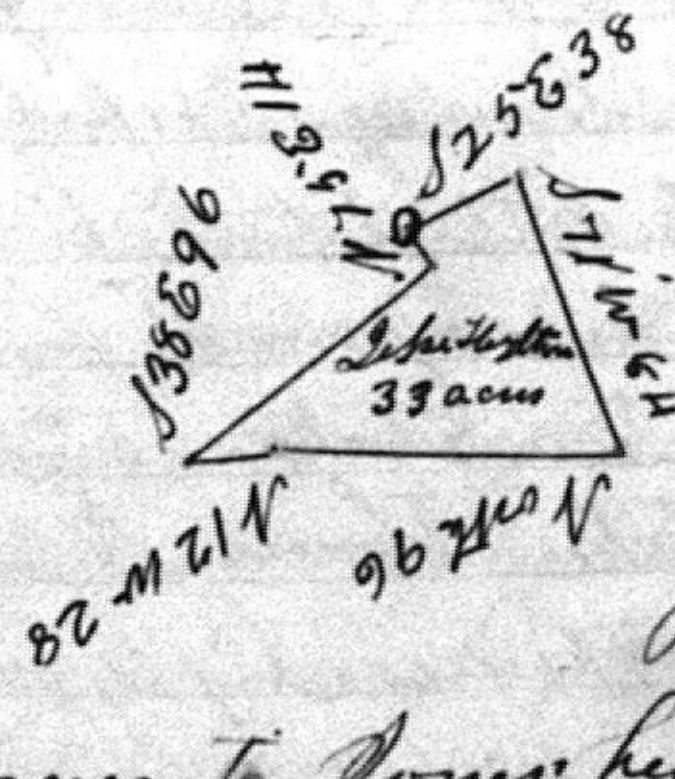

July 9th 1856 I have Surveyed by virtue of Virginia Land office Treasury warrant No. 21337 dated 11th June 1853 for Jesse Hylton asse of Carr Bailey Sr. 33 acres of land in Lee County, on Black creek Beginning at 7 white oaks. 3 maples & Servis in a bottom Corner to Jones' heirs land, & also corner to John Huffs decd land, thence S 25 E 38 poles with said Jones' line to a white oak, beech & maple corner to a Survey made in the name of Mahal Wells & James D. Stidham & with a line thereof S 71 W 84 poles passing a white oak, beech & Sourwood marked as a Corner, at 64 poles to a stake on a line of an other tract of sd Jones' & with lines thereof North 96 poles to a poplar & White oak, Corner to sd Jones' land, thence N 12 W 28 poles to a tripple maple Corner to sd Jones' & said Huffs lands & with lines of the latter S 38 E 96 poles to a white oak & Servis bush. thence N 75 E 14 poles to the beginning.

Carr Bailey S.L.C.



July 9th 1856 I have Surveyed by virtue of Virginia Land Office exchange Treasury Warrant No. 2629 dated 19th Dec. 1832 for William Boggs assee of Carr Bailey assee &c 64 acres of land in Lee County on the waters of the Cane patch fork of Powels river Beginning at a beech & 2 spotted oaks on the top of the Locust rough ridge, near David Boggs Corner, thence N 30 W 80 poles to a beech & Sourwood. N 64 W 22 poles to 2 Chesnut oaks on a spur. S 54 W 120 poles to 2 White oaks & a beech on a spur. S 53 E 100 poles to a stake on the top of said ridge. thence with the top of said ridge N 57 E 96 poles to the beginning

Carr Bailey S.L.C.



July 10th 1856 I have Surveyed by virtue of Virginia Land Office Treasury Warrant No. 17079 dated 22nd March 1848. for William Carnes & Thomas Duff 200 acres of land in Lee County on the head waters of Powels river. Beginning at a maple & 2 Chesnuts on the North side of the Black mountain Corner to a 455 acre Survey made in the name of Joseph Rogers & with lines thereof S 22 E 118 poles passing the birch spring to a Chesnut on the side of a ridge. S 18½ E 120 poles crossing a branch & a hollow to a Spanish oak. S 8 W 44 poles to a Small buckeye on the East side of said river. S 21 E 144 poles crossing sd river at 72 poles & at 80 poles & at 106 & a branch at 140 poles to a Chesnut & Small Lynn & Small Chesnut oak. thence N 55 E 16 poles leaving said lines to a Lynn, Cucumber & 2 dogwoods. S 65 E 140 poles to a red oak, hickory & Gum, on the bank of said river. Corner to a 30 acre Survey made in the name of said Joseph Rogers. thence N 25 E 50 poles to a stake. on the dividing ridge. thence N 55 W 120 poles to a stake. thence N 20 W 414 poles crossing said Black mountain to a stake. thence S 74 W 50 poles to the beginning

Carr Bailey S.L.C.

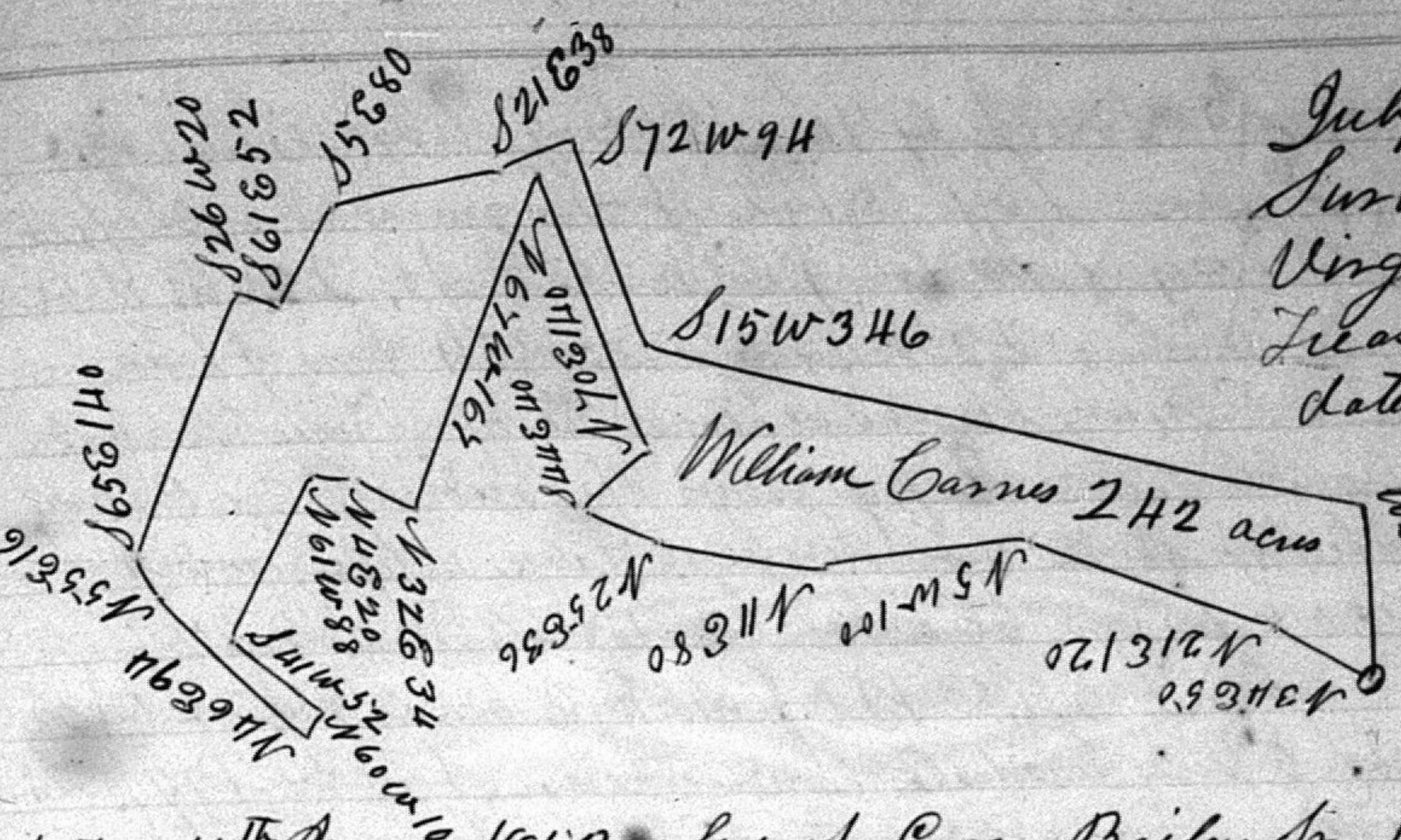

July 10th 1856 I have Surveyed by virtue of Virginia Land office Treasury warrant No. 12721 dated 7th November 1836 for William Carnes assee of John S. MacFarlane assee &c 119½ acres of land & by warrant No. 21337 dated 11th June 1853 assee of Carr Bailey Sr. 122½ acres in all 242 acres of land in Lee County on Rogers's ridge. Beginning at 4 dogwoods on the top of Amos's ridge corner to a Survey made in the name of William Church & with lines thereof N34E50 poles to 2 wateroaks & a Chesnut. N21E120 poles to a white oak. Black oak. poplar & dogwood corner to said Carnes' land & with lines thereof N5W 100 poles to 3 Chesnuts. N11E80 poles to 2 Cucumbers. N25E36 poles to a Chesnut & Sugartree near the poplar camp. S44E40 poles to a Stake N70E140 poles to a Stake. N67W167 poles to a poplar, Sugartree & lynn. N32E34 poles to a buckeye & Sugartree near a branch N4E 20 poles to a Chesnut oak on a Spur. N61W88 poles to a poplar & small red oak on a Spur. S41W52 poles to a large water oak near the top of said ridge. N60W10 poles to 2 Sugartrees on a line of a 455 acre Survey made in the name of Joseph Rogers & with the same N46E94 poles to a Chesnut. small lynn & small Chesnut-oak. corner to said Survey & corner to a Survey made in the name of said Carnes & Thomas Duff & with lines thereof N55E16 poles to a lynn. cucumber & 2 dogwoods S65E140 poles to a red oak hickory & gum on the bank of Powels river. corner to a 30 acre Survey made in the name of said Rogers & with lines thereof S26W20 poles to a maple. hornbeam & dogwood on the side of a ridge. S61E52 poles crossing a branch to a Chesnut & 2 maples. S5E80 poles to a maple. Chesnut & beech on the side of a ridge. S21E38 poles to a cucumber on a line of 100 acre survey made in the name of said Rogers & with the same S72W94 poles to a Stake corner to said Survey. thence S15W346 poles to a Stake. thence West 80 poles to the beginning.

Carr Bailey S.L.C.

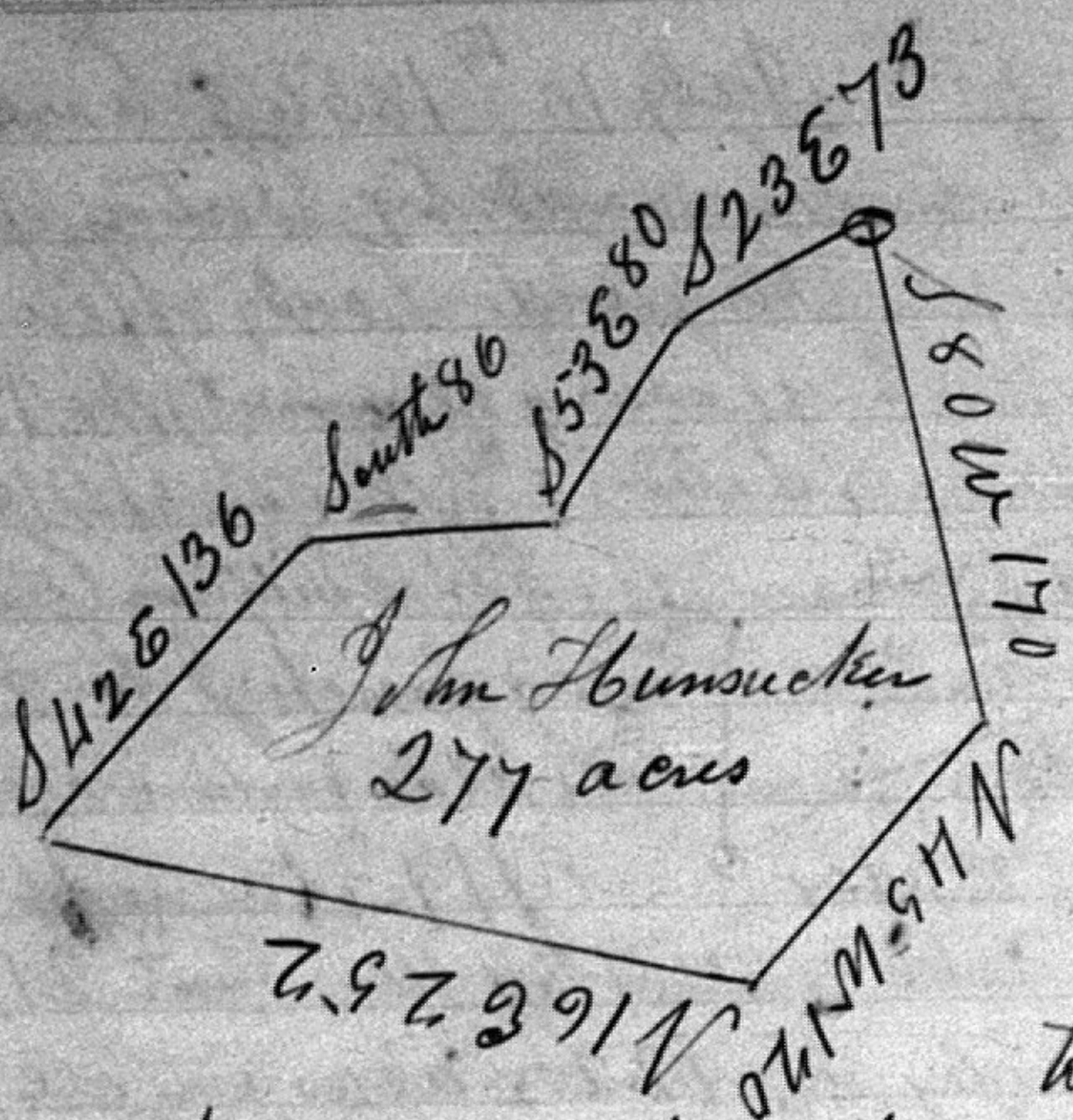

July 10th 1856 I have Surveyed by virtue of Virginia Land Office Treasury Warrant No. 22041 dated 23rd February 1854 for John Hunsucker assee of Jabus Hunsucker 277 acres of land in Lee County on Rogers's ridge. Beginning at a beech & double maple at the point of a spur, on a line of Asa Riddle's land. thence S80 W 170 poles to a Chesnut, double Chesnut & a small Gum on a spur. N45W 120 poles to a stake. thence N16E 252 poles to a Stake on a line of 100 acre survey made in the name of Joseph Rogers & with the same S42E136 poles to 2 Chesnuts & a Servis Corner to said Riddle's land & with lines thereof South 86 poles to 2 Chesnuts near the top of a ridge. S53E 80 poles to a Chesnut, maple & White oak S23E73 poles to the beginning.

Carr Bailey S.L.C.

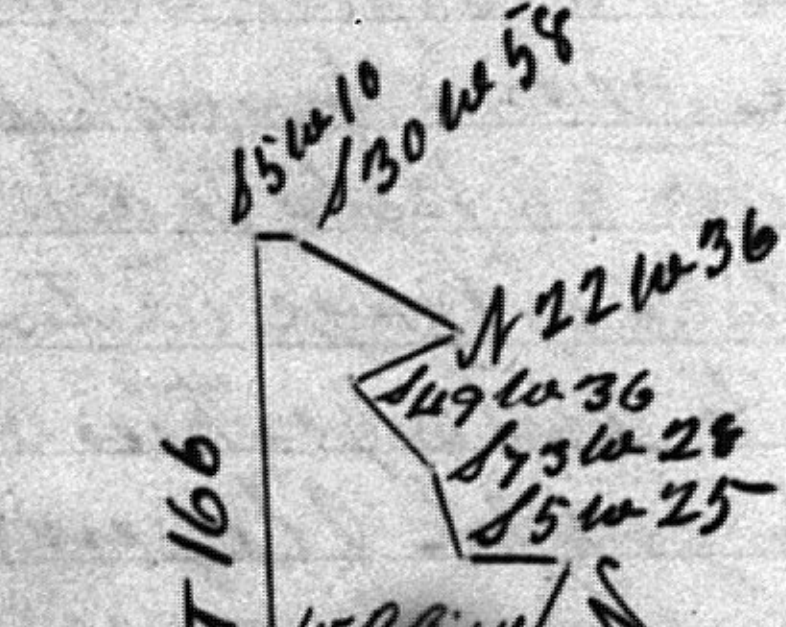

July 11th 1856 I have Surveyed by virtue of Virginia Land Office Treasury Warrant No. 21360 dated 16th June 1853 for Waller R. Riddle assee of Richard Morris 45 acres of land in Lee County on the Waters of Powels River. Beginning at a White oak & dogwood Corner to Jones's heirs land & also Corner to a Survey made in the name of Asa Riddle & with said Riddle's lines N32E40 poles to a maple, Sourwood & dogwood on the side of a ridge. N33W 15 poles to a maple, Chesnut & Chesnut oak, on Doswell Rogers' line & with the same East 166 poles to a white oak, Chesnut oak & hickory on said Jones's line & with lines thereof S5W 10 poles to a poplar & maple, S30W 58 poles to 2 White oaks & a Sourwood on a spur by a path. N22W 36 poles to 2 White oaks near the head of a hollow. S49W 36 poles to 2 White oaks. S73W 28 poles to a White oak. S5W 25 poles to a stake, on an old line of said Jones's & with the same N45W90 poles to the beginning

Carr Bailey S.L.C.

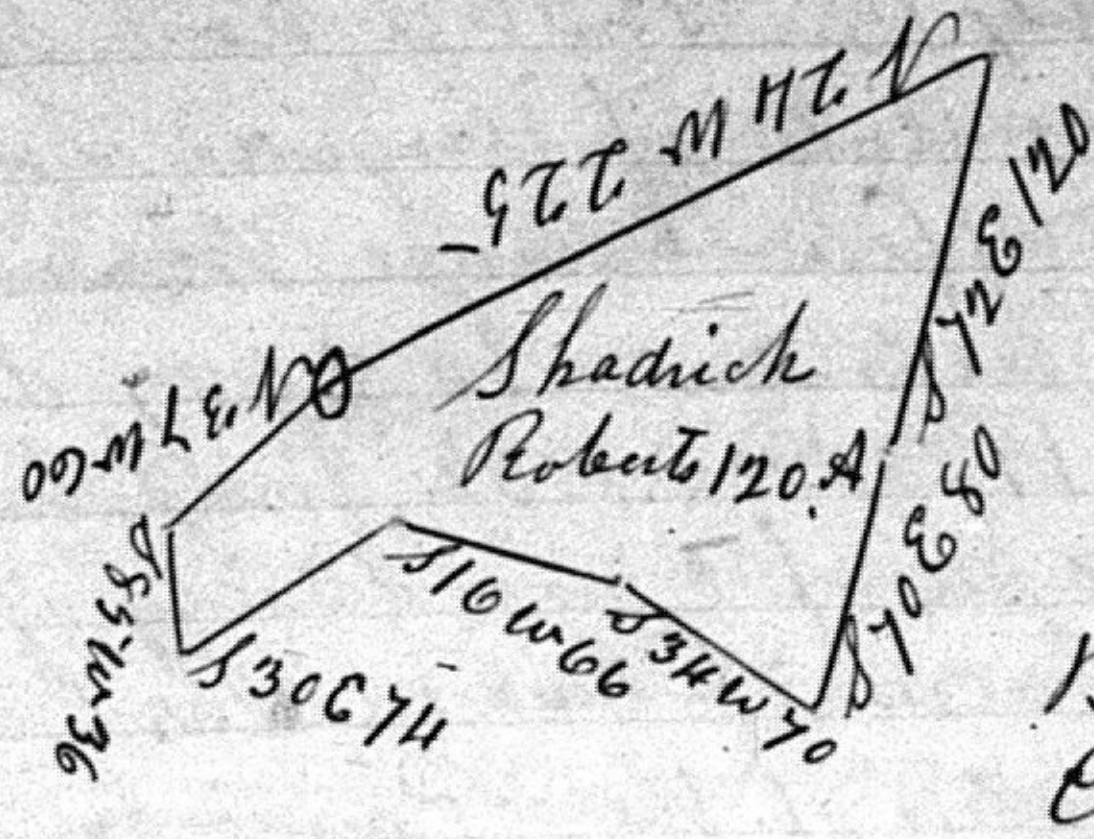

July 12th 1856 I have Surveyed by virtue of Virginia Land Office exchange Treasury Warrant No. 2629 dated 19th Dec. 1832 for Shadrick Roberts assee. of Carr Bailey assee. &c 120 acres of land in Lee County on the Black mountain. Beginning at 2 Chesnut oaks, a gum & Spanish oak on the top of said mountain, thence N37W60 poles to a lynn in a rich hollow. S85W36 poles to 2 Chesnut oaks on the top of a spur. S30E74 poles to a Chesnut oak & a large Spanish oak on the top of said mountain, thence S16W66 poles to a Chesnut oak. S34W70 poles to 2 small Chesnuts & a Chesnut oak. S70E80 poles to a large Chesnut oak. Sourwood & hickory on a spur. S72E120 poles to a Stake near the Russell line, thence N24W225 poles to the beginning

Carr Bailey S.L.C.

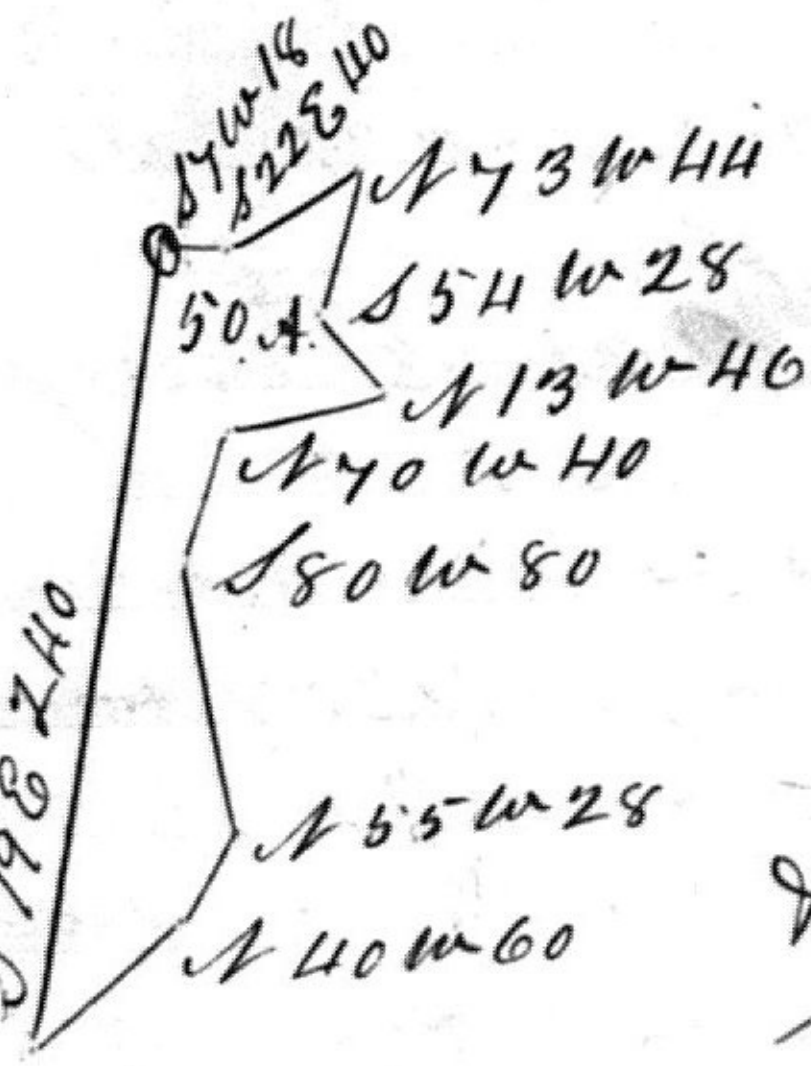

July 14th 1856 I have Surveyed by virtue of Virginia Land office exchange Treasury Warrant No. 2629 dated 19th Dec 1832 for Daniel H. Short & Alexander Bolling assees. of Carr Bailey assee. &c 50 acres of land in Lee County on the waters of the Pound fork of Sandy. Beginning at a Chesnut & Spruce pine on the side of a ridge, thence S7W18 poles crossing a creek to a dogwood & beech (now down) Corner to Jeremiah Bolling's land & with a line thereof S22E40 poles to a maple & lynn on a steep hill side. N73W44 poles to a maple. S54W28 poles to an ash, in a Cove N13W46 poles to a Gum & maple on a spur. N70W40 poles to 2 maples & a Sugartree on a spur. S80W80 poles to an ash & Sugartree N55W28 poles to a bunch lynns & a Sugartree on said Creek, N40W 60 poles to a stake, thence S79E240 poles to the beginning

Carr Bailey S.L.C.

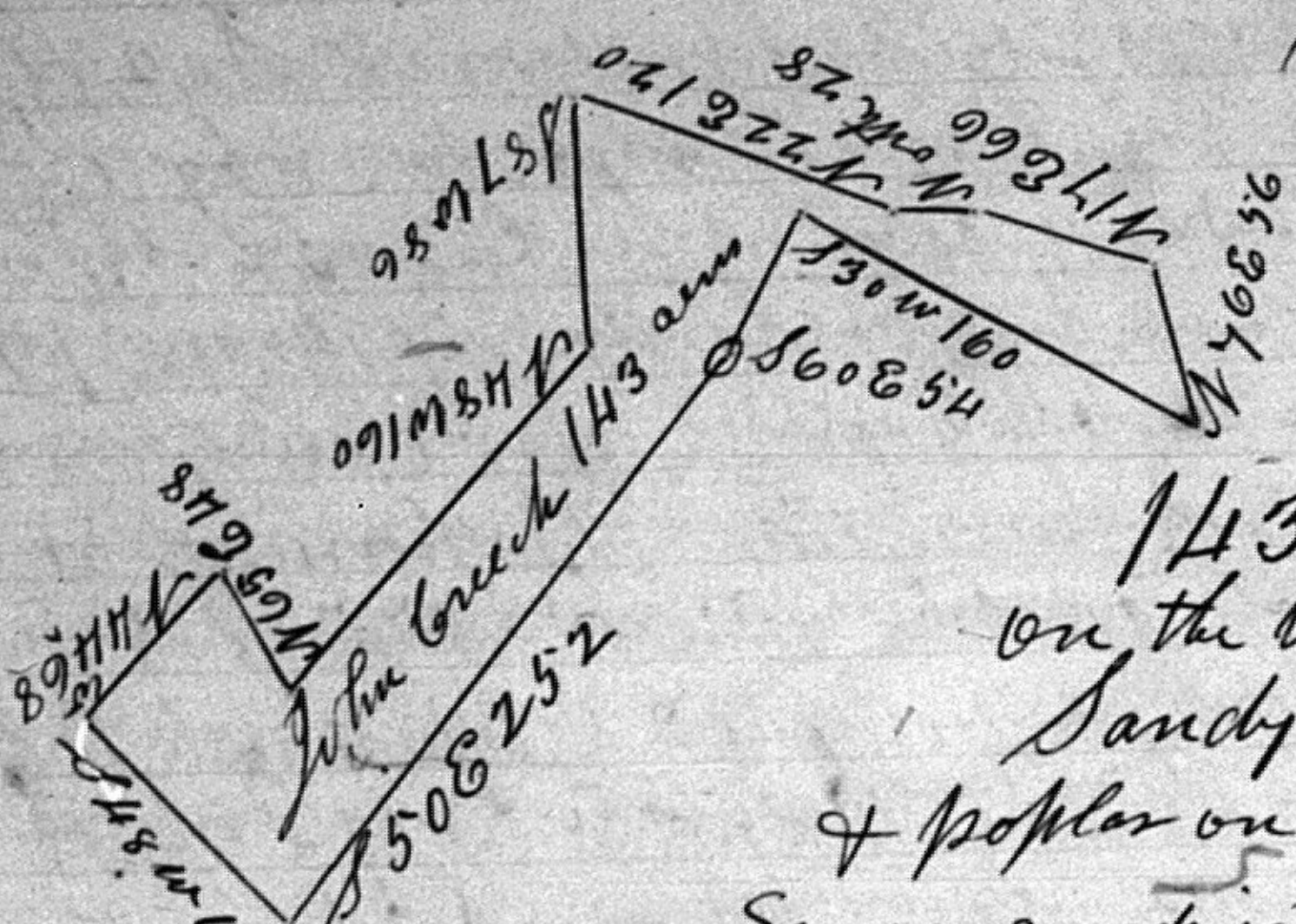

July 15th 1856 I have Surveyed by virtue of Virginia Land office exchange Treasury Warrant No. 2629 dated 19th Dec. 1832 for John Creech asse of Carr Bailey asse, &c 143 acres of land in Lee County on the waters of the Pound fork of Sandy Beginning at a beech, white oak & poplar on the side of a ridge Corner to a Survey made in the name of Jeremiah Bolling Jr & with lines thereof S60E54 poles to a stake, in the horse meadow branch, near the forks. S30W 160 poles to a Chesnut on a spur. N76E 56 poles, leaving said lines to a maple & white oak. N17E66 poles to a maple. North 28 poles to 2 White oaks on a hill side. N22E120 poles to 2 dogwoods on a flat. S87W 86 poles to a birch. N48W 160 poles crossing said Pound fork to a white oak on Cumberland mountain. N65E48 poles to a White oak & water oak. N44W68 poles to a lynn & spruce pine near a branch. thence S48W100 poles to a stake, on John Hays's line & with the same S50E252 poles crossing said river to the beginning

Carr Bailey SLC.

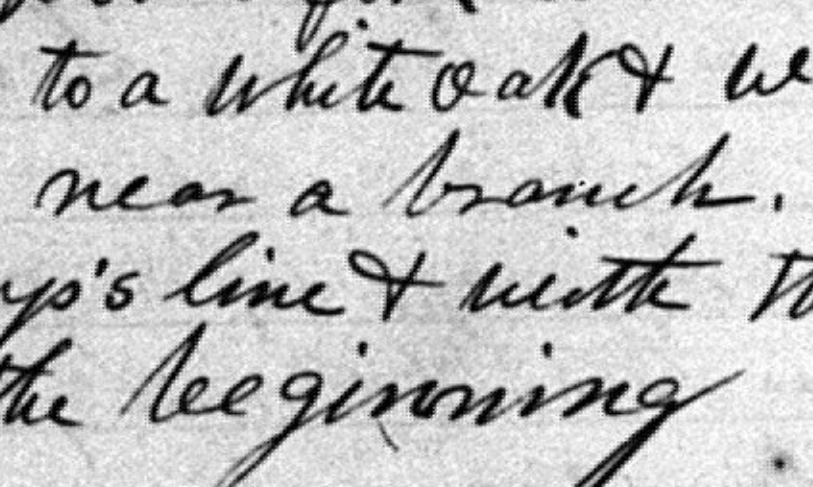

July 16th 1856 I have Surveyed by virtue of Virginia Land office Treasury Warrant No. 21337 dated 11th June 1853 for Francis Sturgill Jr asse of Carr Bailey Jr 27 acres of land in Lee County on the waters of the Pound fork of Sandy. Beginning at a double maple on the Kentucky line. thence S62E 64 poles crossing a branch to 3 maples on a spur. South 90 poles to a Chesnut oak S68W 20 poles to a Chesnut & Chesnut oak on said Kentucky line & with the same Northwardly 140 poles to the beginning

Carr Bailey SLC.



July 16th 1856 I have Surveyed by virtue of Virginia Land office exchange Treasury Warrant No. 2629 dated 19th Dec. 1832 for John Stanifer asse of Carr Bailey asse, &c 153 acres of land in Lee County on the waters of the Pound fork of Sandy. Beginning at 3 maples on a spur, corner to a survey made in the name of Francis Sturgill Jr. & with lines thereof South 90 poles to a Chesnut oak. S68W 20 poles to a Chesnut & Chesnut oak on the Kentucky line & with the same Southwardly 110 poles to a Chesnut, Chesnut oak & maple. thence N46E192 poles with the top of a large ridge, called the dividing ridge to 2 small hickories & a small Black oak. thence N44W 106 poles down a spur to a Black gum on the top of said spur, corner to David Sturgill's land. thence S83W 100 poles to the beginning

Carr Bailey SLC.

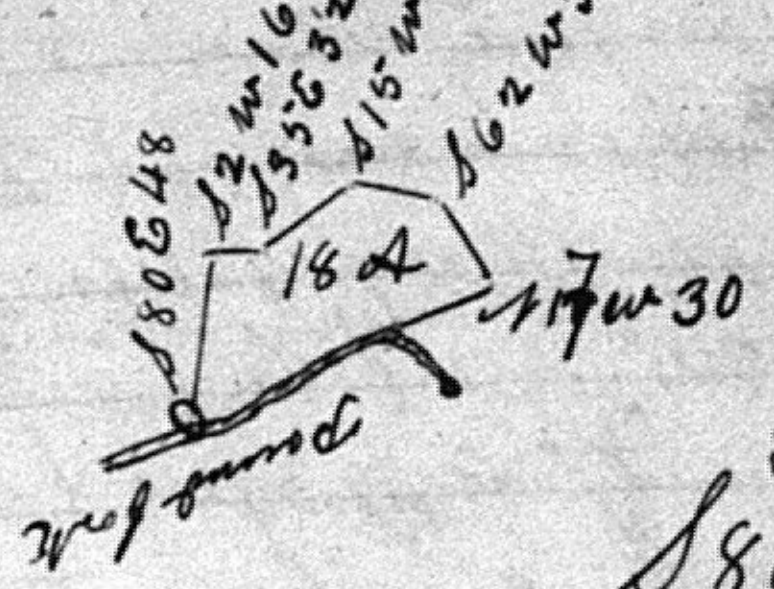

July 16th 1856 I have Surveyed by virtue of Virginia Land office exchange Treasury warrant No. 2629 dated 19th Dec. 1832 for Amos Bolling assee of Carr Bailey assee &c 18 acres of land in Lee County on the waters of the Pound fork of Sandy. Beginning at 2 Spruce pines on the bank of said Pound fork thence S80E48 poles to a gum near the top of a ridge. thence S2W 16 poles to a stake. thence S35E32 poles to a Chesnut. S15W24 poles to a Chesnut. S62W30 poles to a white oak in the gap of a ridge corner to Jesse Bolling's land & with a line thereof N17W30 poles to said Pound fork & down the same as it meanders to the beginning

Carr Bailey S.L.C.

July 17th 1856 I have Surveyed by virtue of Virginia Land office exchange Treasury warrant No. 2629 dated 19th Dec. 1832 for Edmund Bolling assee of Carr Bailey assee &c 125 acres of land in Lee County, on Cumberland mountain. Beginning at a Spruce pine corner to a Survey made in the name of Robert S. Hubbard. thence N37W22 poles to 2 White oaks. N33E46 poles to a Chesnut in the Cudy gap. N65E60 poles to a stake. S44E150 poles to a stake on a line of a Survey made in the name James Bolling & with the same S20W40 poles to 3 Chesnuts & a maple corner to said Survey, thence S30E60 poles to a stake on said Edmund Bolling's line & with the same S63W40 poles to ~~[illegible]~~ a stake on said Hubbard's line & with the same N44W 210 poles to the beginning

Carr Bailey S.L.C.

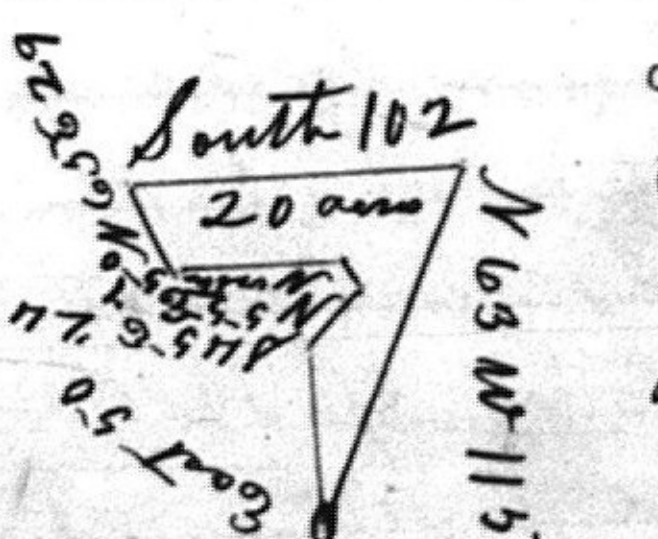

July 8th 1856 I have Surveyed by virtue of Virginia Land office Treasury warrant No. 17493 dated 5th Jany. 1849 for Solomon Wells assee of B.D. Martin assee &c 20 acres of land in Lee County. on the North side of the Stone mountain: Beginning at a Wauhoo & beech, corner to a Survey made in the name of Beals Davis: & with line thereof East 50 poles to a Wauhoo: S45E24 poles to a buckeye. N55E7 poles crossing the Laurel branch to a poplar & birch. North 50 poles to 2 White oaks on the top of a spur: N65E29 poles to a dogwood & white oak, corner to John Huff's Deed land, on the Scott line & with the same South 102 poles to a poplar by the high rock: thence N63W115 poles to the beginning.

Carr Bailey S.L.C.

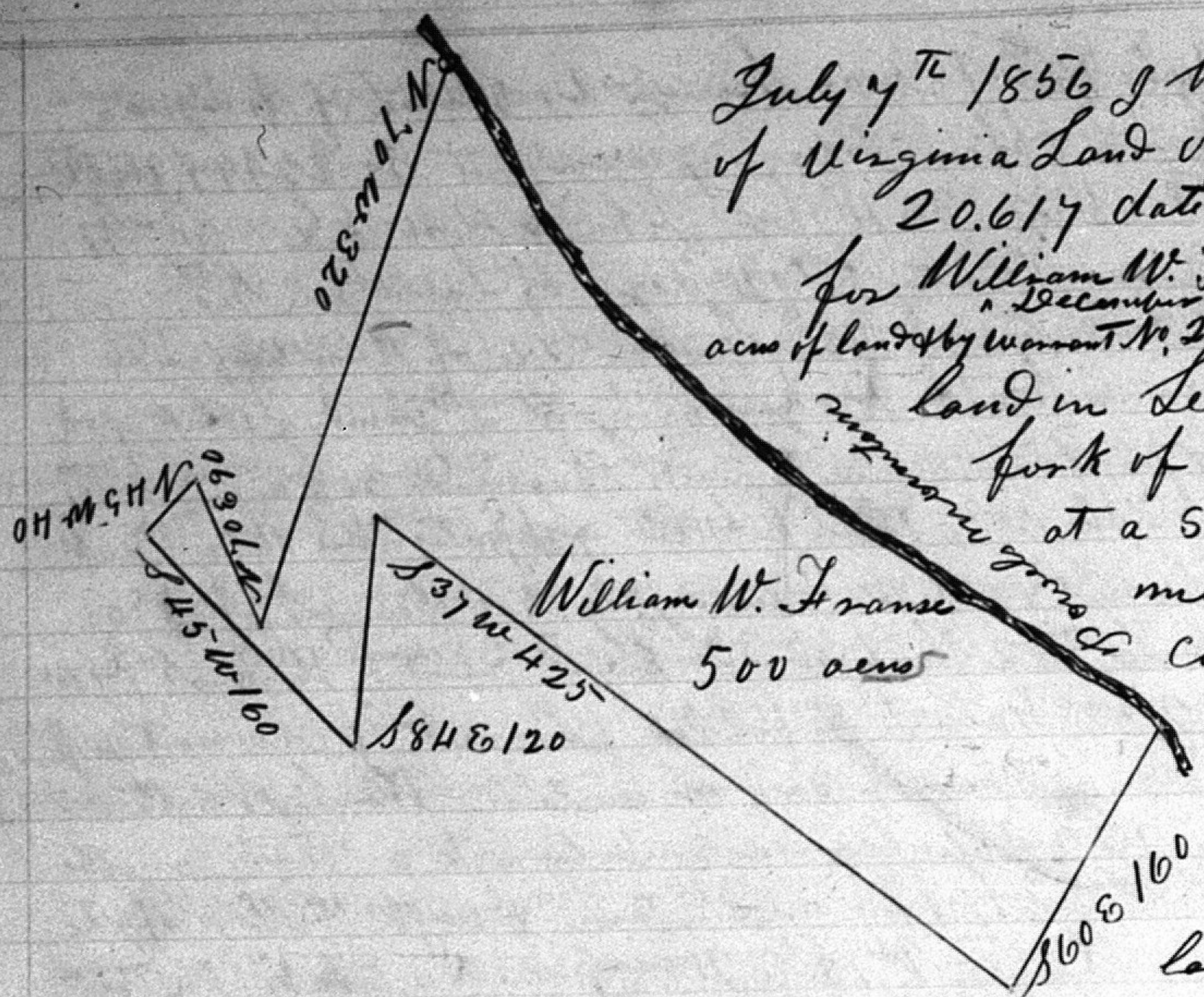

July 7th 1856 I have Surveyed by Virtue of Virginia Land office Treasury warrant No. 20.617 dated 30th November 1852 for William W. Franse asee of C Bailey asee &c 200 acres of land & by warrant No. 23378 dated 7th December 1855 asee of said Bailey asee &c 300 acres in all 500 acres of land in Lee County, on the South fork of Powels River: Beginning at a stake, on the top of Powels mountain, on the Scott line, Corner to a Survey made in the name of Samuel & James Graham: & with lines thereof N 70 W 320 poles to 2 Spruce pines by a large rock: N 70 E 90 poles to a Sugartree, maple & birch, Corner to said Survey & also Corner to a Survey made in the name of Zachariah Wells Sr. & John Landreth: & with a line thereof: N 45 W 40 poles to a stake on the Caldwell line: & with the same S 45 W 160 poles to a large water oak & hickory, on the top of Big Powels mountain, Corner to a Survey made in the name of Robert S. Parsons: & with lines thereof S 84 E 120 poles to a Spruce pine & 2 maples in the edge of laurel S 37 W 425 poles to 3 Chesnuts, on the top of said mountain: thence S 60 E 160 poles leaving said Parsons's lines & Crossing said River to a stake on the top of little Powels mountain & on the said Scott line: & with the top of said mountain: & said ~~Scott line~~ Northeastwardly to the beginning.

Carr Bailey S.L.C

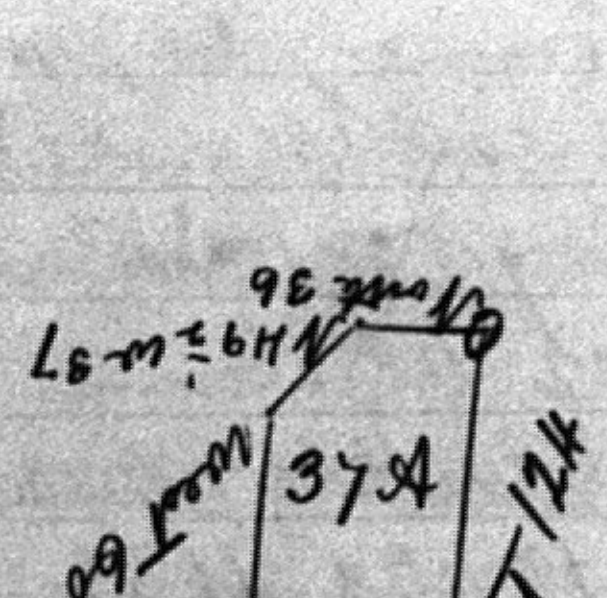

July 8th 1856 I have Surveyed by Virtue of Virginia Land office exchange Treasury warrant No. 2629 dated 19th December 1832 for Solomon Wells asee of C. Bailey asee &c 37 acres of land in Lee County, on the North side of the stone mountain: Beginning at a beech on the top of said mountain Corner to John Sluff's Decd land & with a line thereof North 36 poles to a Chesnut & poplar in a Cove: thence N 49½ W 37 poles to a large rock: thence West 60 poles to a Chesnut oak & a large rock: S 61 W 24 poles to a Chesnut oak & gum: S 12½ W 50 poles to a stake on the Caldwell line: thence East 124 poles to the beginning.

Carr Bailey S.L.C.

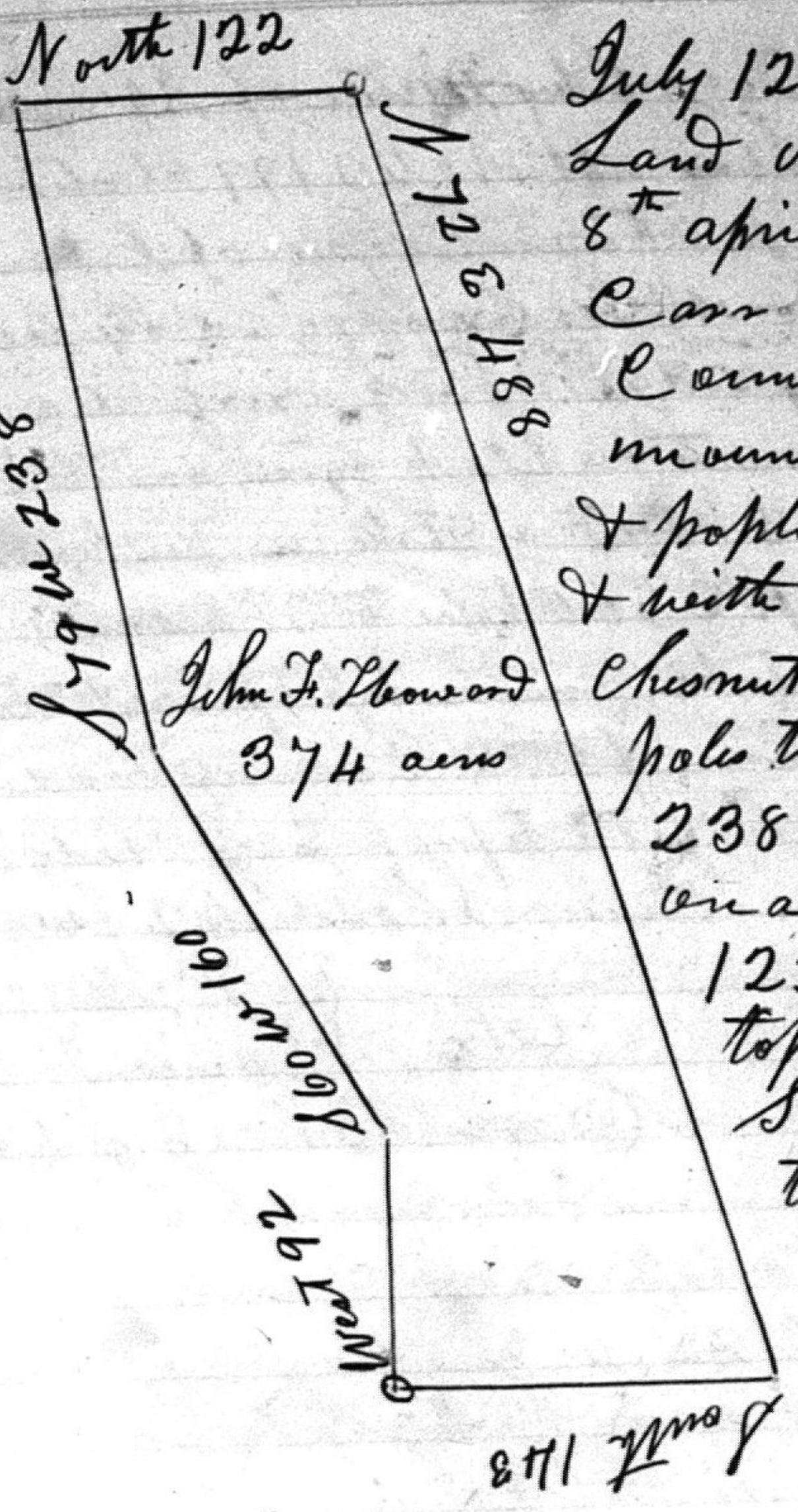

July 12th 1856 Surveyed by virtue of Virginia Land office Treasury warrant No. 22.199 dated 8th april 1854 for John F. Howard asse of Carr Bailey 374 acres of land in Lee County, on the South side of Cumberland mountain: Beginning at 2 Gums, a white oak & poplar, corner to said Howard's 308 acre survey & with lines thereof West 92 poles to a Black oak Chesnut & maple among rocks: thence S 60 W 160 poles to 2 pines on a high point: thence S 79 W 238 poles to a forked Chesnut & Chesnut oak on a spur of said mountain: thence North 122 poles leaving said lines to a stake on the top of said mountain: & with the top of the same N 72 E 488 poles to a stake on the top of said mountain: thence South 143 poles to the beginning.

Eli Davis D.S.
Carr Bailey S.L.C.

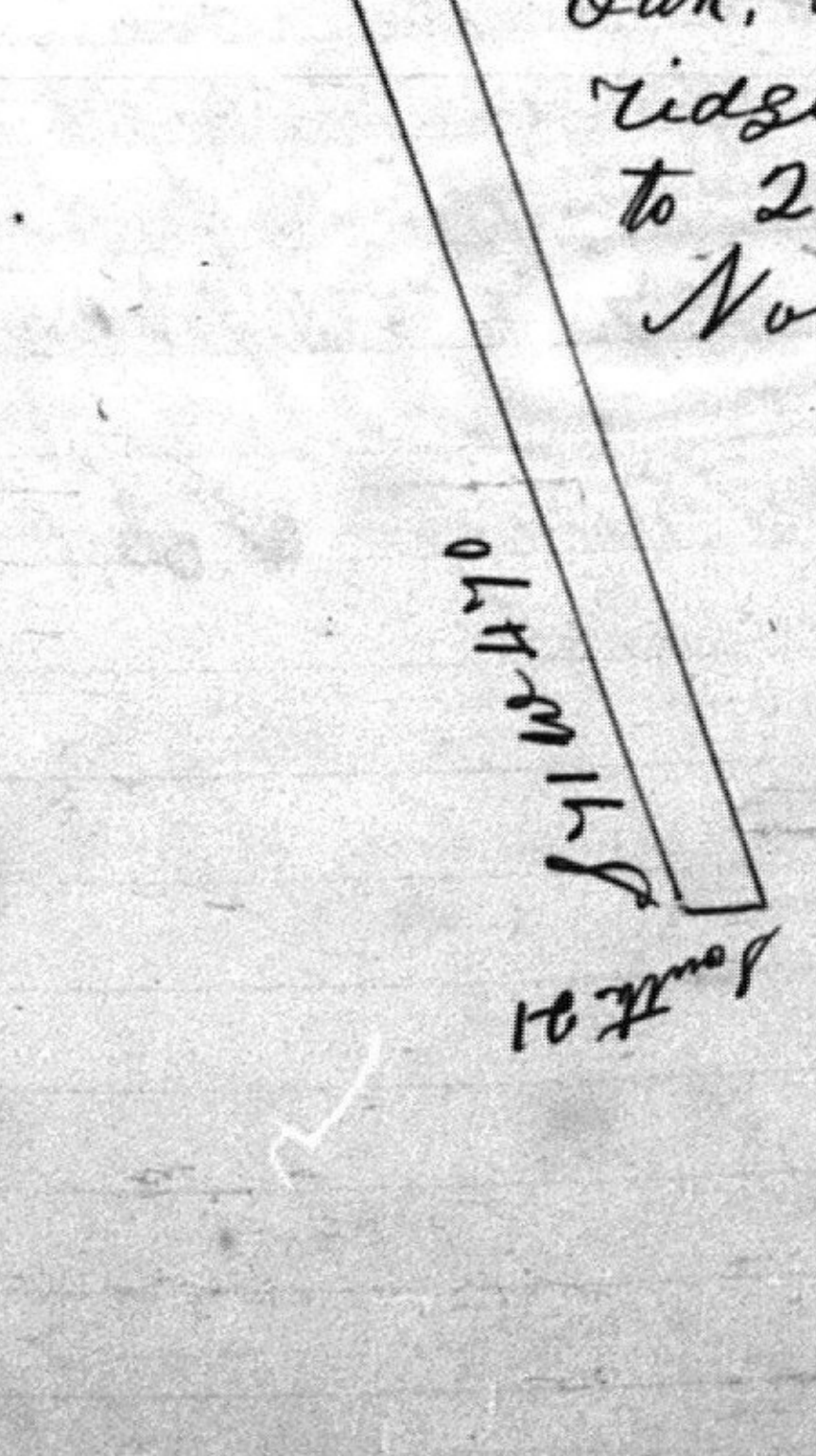

July 12th 1856 Surveyed by virtue of Virginia Land office Treasury warrant No. 22.199 dated 8th april 1854 for John F. Howard asse of Carr Bailey 66 acres of land in Lee County, on the North side of the Poor valley ridge: Beginning at a Gum, 2 Chesnuts, & 2 Spanish oaks, corner to said Howard's 308 acre survey: & with a line thereof N 72 E 470 poles to a chesnut oak, Chesnut & 2 maples, the beginning corner to said survey: thence South 21 poles to a Chesnut oak, Black oak & 2 Spanish oaks, on the top of said ridge: & with the top of the same S 71 W 470 poles to 2 Chesnut oaks and a small Chesnut: thence North 26 poles to the beginning.

Eli Davis D.S.
Carr Bailey S.L.C.

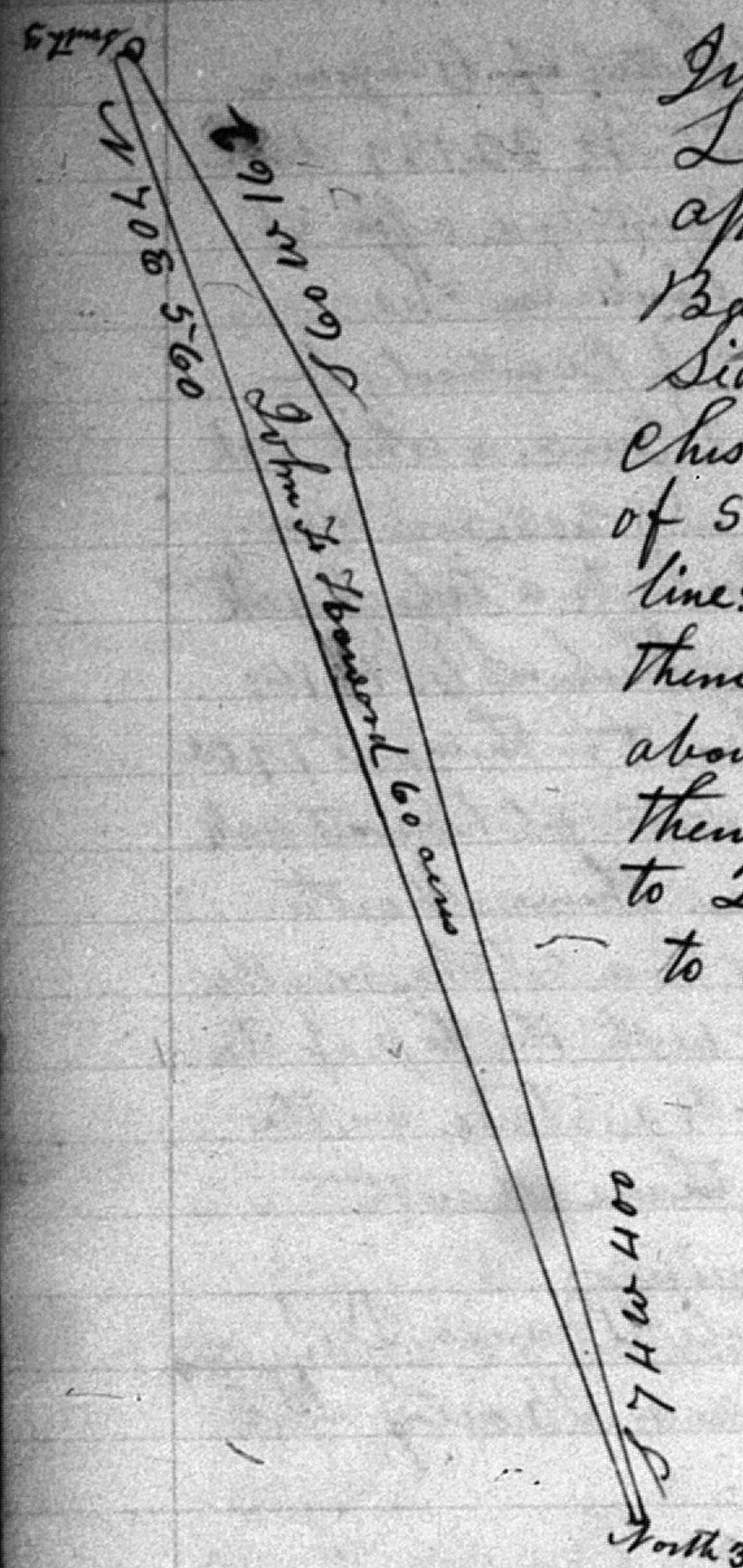

July 21st 1856 Surveyed by Virtue of Virginia Land Office Treasury Warrant No 22,199 dated 8th April 1854 for John F. Howard assee of Carr Bailey 60 acres of land in Lee County, on the South Side of the Poor Valley ridge: Beginning at a Chesnut Oak, 2 Small Chesnuts & a black gum, on the top of said ridge: thence South 3 poles to a stake in Fulkersons line: & with the same N 70 E 560 poles to 3 Chesnut Oaks: thence North 3 poles to a stake, on the top of said ridge, about 5 poles South of a corner of said Howard's land: thence S 74 W 400 poles along the top of said ridge to 2 Chesnut oaks & a gum: thence S 60 W 162 poles to the beginning.

Eli Davis D.S.
Carr Bailey S.L.C.

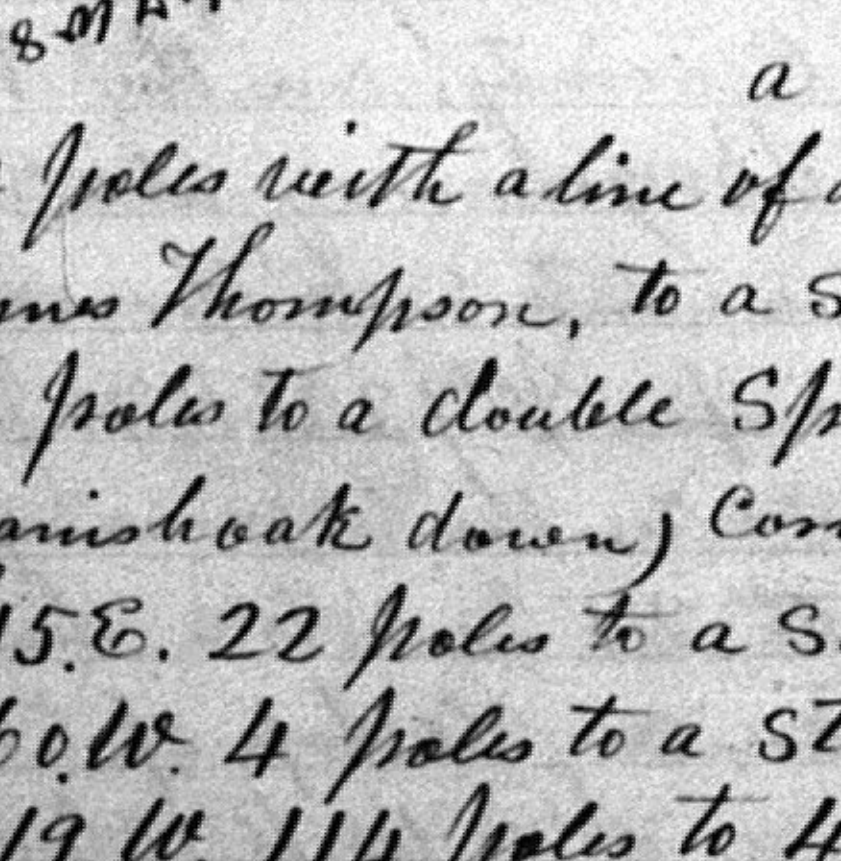

August 20th 1856 I have Surveyed by Virtue of Virginia Land office exchange Treasury Warrant No. 2,629 dated 19th Dec. 1832 for James Crabtree assee, of Carr Bailey assee &c 24 acres of land in Lee County: Beginning at a stake on Fisher's line, on a ridge; thence S. 7. E. 84 poles with a line of a tract of land deeded by said Crabtree, to Henry & James Thompson, to a stake on Say's old line; & with the same S. 40. W. 42 poles to a double Spanish oak, 2 small White oaks & a small gum. (Spanish oak down) corner to sd. Say's land; & with an other line thereof S. 15. E. 22 poles to a stake, near the corner of Sharp's field: thence S. 60. W. 4 poles to a stake on said Sharp's line: & with the same N. 19. W. 114 poles to 4 Black oak pointers on a flat spur corner to sd. Sharp's & Dickinson's lands: & with a line of the latter N. 7. W. 8 poles to a Black oak on sd. Fisher's line: & with the same N. 72. E. 64 poles to the beginning

Carr Bailey S.L.C.

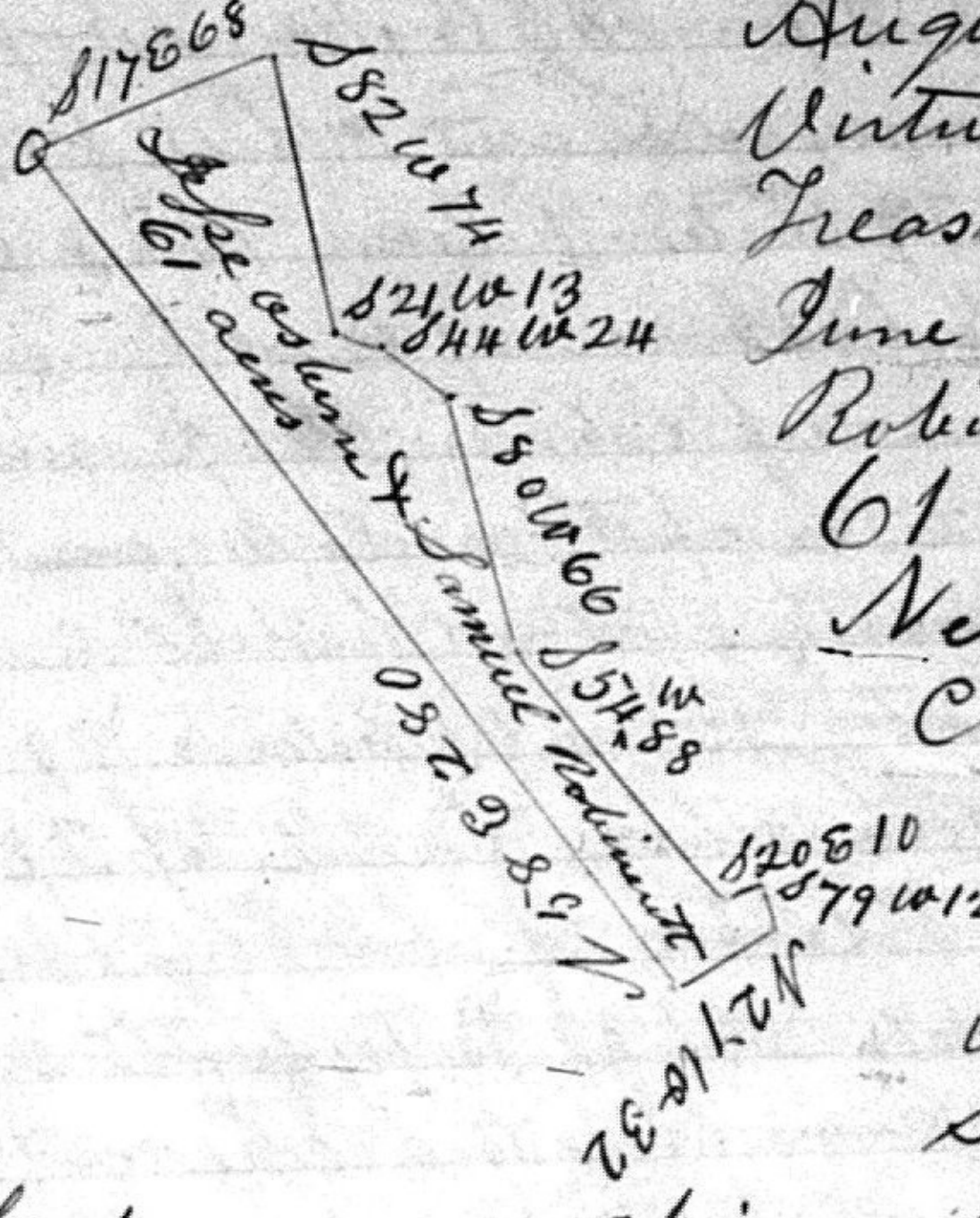

August 26th 1856 Surveyed by Virtue of Virginia Land office Treasury Warrant No. 21,337 dated 11th June 1853 for Jesse Osburn & Samuel Robinnett assee of Carr Bailey Sr. 61 acres of land in Lee County, on Newman's ridge: Beginning at a Chesnut Oak & hickory on the North side of said ridge: thence S17E68 poles to 3 hickory bushes & a chesnut on Martin's line; & with the same S.82.W 74 poles to a forked hornbeam & a small hickory, near a spring; S.21 W.13 poles to a chesnut: thence S44W 24 poles to 2 chesnut oaks; thence S.80 W. 66 poles to a chesnut; thence S.54.W 88 poles to a Chesnut Oak, west of a road: thence S.20E.10 poles to 2 White oaks, a gum & poplar, corner to a 230 acre survey made for Jesse Roberts; thence S.79 W. 12 poles to a White Oak & poplar; thence N.27W.32 poles to a large rock in Isaac Bledsoe's field; thence N58E280 poles with said Bledsoe's & Isaac Osburn's line to the beginning

Eli Davis D.S.
Carr Bailey S.L.C.



August 26th 1856 Surveyed by Virtue of Virginia Land Office Treasury Warrant No. 21,337 dated 11th June 1853 for Solomon Robinnett assee of Carr Bailey Sr. 22 acres of land in Lee County, on Newman's ridge: Beginning at a poplar & hickory, corner to a survey made by James Livesay; & with a line thereof N.61 E. 98 poles to a stake, in Rogers's line; & with the same N.34 W. 41 poles to a Sugartree & lynn on the North side of said ridge; on a steep rocky bluff, corner to said Robinnett's land; thence S.61½ W. 86 poles to a Chesnut Oak & hickory: thence S17E40 poles to the beginning

Eli Davis D.S.
Carr Bailey S.L.C.



August 27th 1856 Surveyed by virtue of Virginia Land Office Treasury Warrant No. 21,337 dated 11th June 1853 for Enoch Osburn assee of Carr Bailey Sr. 48 acres of land in Lee County, on the South side of Powels mountain: Beginning at a Chesnut Oak & poplar Corner to George Osburn's 59 acre Survey & with a line thereof S. 20 E. 44 poles to a Black Oak, hickory & poplar; thence S. 66 W. 192 poles with said Enoch Osburn's lines to a Chesnut & poplar: thence N. 55 W. 7 poles to 3 beeches; thence N. 25 W. 19 poles to 2 White oaks & 2 hickories; thence S. 77 W. 42 poles to 2 Small Black oaks & a small hickory; thence N. 64 E. 238 poles leaving said lines to the beginning

Eli Davis D.S.
Carr Bailey S.L.C.



August 28th 1856 Surveyed by virtue of Virginia Land Office Treasury Warrant No. 22,199 dated 8th April 1854 for Jesse Osburn, Samuel Robinnett, George Osburn & Solomon Osburn assees of Carr Bailey 540 acres of land in Lee County, on the South side of Powels mountain; Beginning at 2 White Oaks from one root & a pine, Corner to George Osburn's 59 acre Survey; & with a line thereof & with Enoch Osburn's line S. 64 W. 386 poles to 2 Small Black oaks & a small hickory, corner to said Enoch Osburn's land; thence S. 77 W. 46 poles to a poplar & Chesnut Oak, corner to said Enoch Osburn's & Solomon Osburn's lands; thence with a line of the latter S. 65 W. 203 poles to a hickory; thence N. 25 W. 132 poles to 2 Spanish oaks & 2 hickories, on the top of said mountain; thence along the top of the same N. 65½ E 694 poles to a Stake, on the top of said mountain; thence South 140 poles to the beginning

Eli Davis D.S.
Carr Bailey S.L.C.

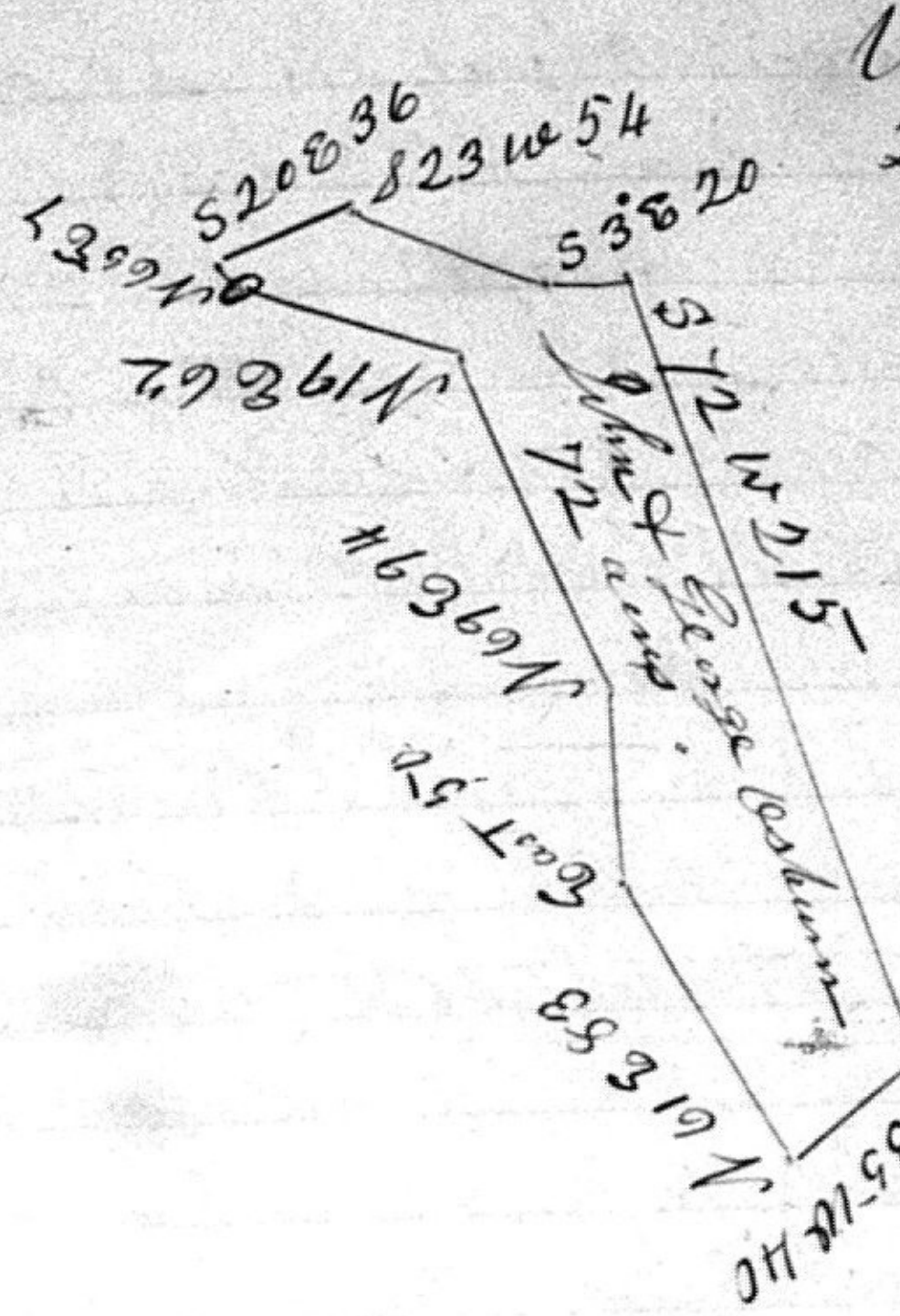

August 29th 1856 Surveyed by Virtue of Virginia Land Office Treasury Warrant No 21,337 dated 11th June 1853 for John Osburn & George Osburn Jr. assees of Carr Bailey Sr. 72 acres of land in Lee County. On the North East fork of Black-Water creek: Beginning at a double poplar, corner to said John Osburn's land: thence N. 65 E. 7 poles to a stake, in said John Osburn's line; & with the same S. 20 E. 36 poles to a hickory & beech: thence S. 23 W. 54 poles to a White oak & 2 Gums: thence S. 3° E 20 poles to 3 White oaks & a beech. Corner to a survey made in the name of Isaac Robinnett; & with a line thereof S. 72 W. 215 poles to a white oak & beech: thence N. 35 W. 40 poles crossing said creek to a poplar & 2 beeches at the foot of a pine ridge; Corner to said John Osburn's land: & with lines thereof N. 61 E. 83 poles to a white oak, on a flat: thence East 50 poles to a white oak & beech, on the point of a ridge: thence N. 69 E. 94 poles to a beech, white oak & birch: thence N. 19 E. 62 poles to the beginning

Eli Davis D.S.
Carr Bailey S.L.C.

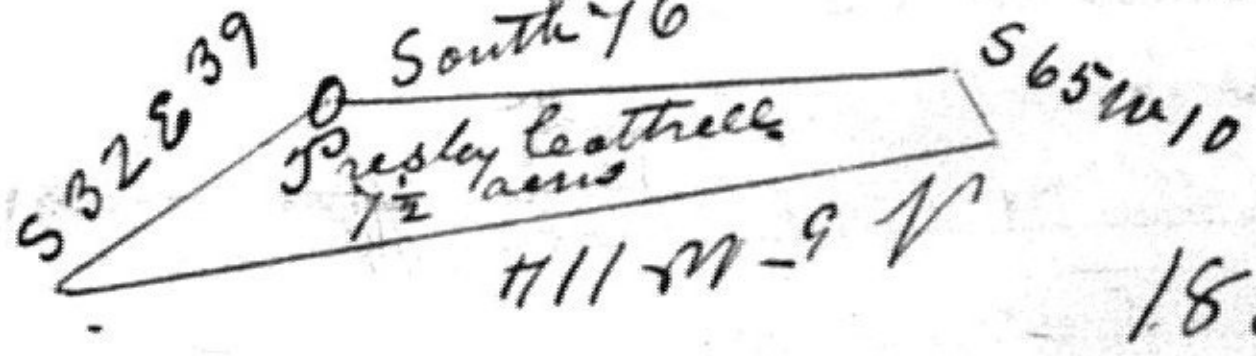

October 25th 1856 Surveyed by Virtue of Virginia Land Office Treasury Warrant No 21,558 dated 23rd August 1853 for Presley Cottrell assee of Carr Bailey 7½ acres of land in Lee County. On the Waters of Martin's Creek: Beginning at a Chesnut & Black oak, Hoovers Corner & thence South 76 poles with a line of Nathan Hobbs & Mcfarlane's & crossing a branch to a stake, in John Taylor's line: & with the same S. 65 W 10 poles to a stake, in Bales's & Edds line: & with the same N. 5° W 114 poles to a stake, in Emory Hobbs's line: & with the same S. 32 E. 39 poles to the beginning

Eli Davis D.S.
Carr Bailey S.L.C.

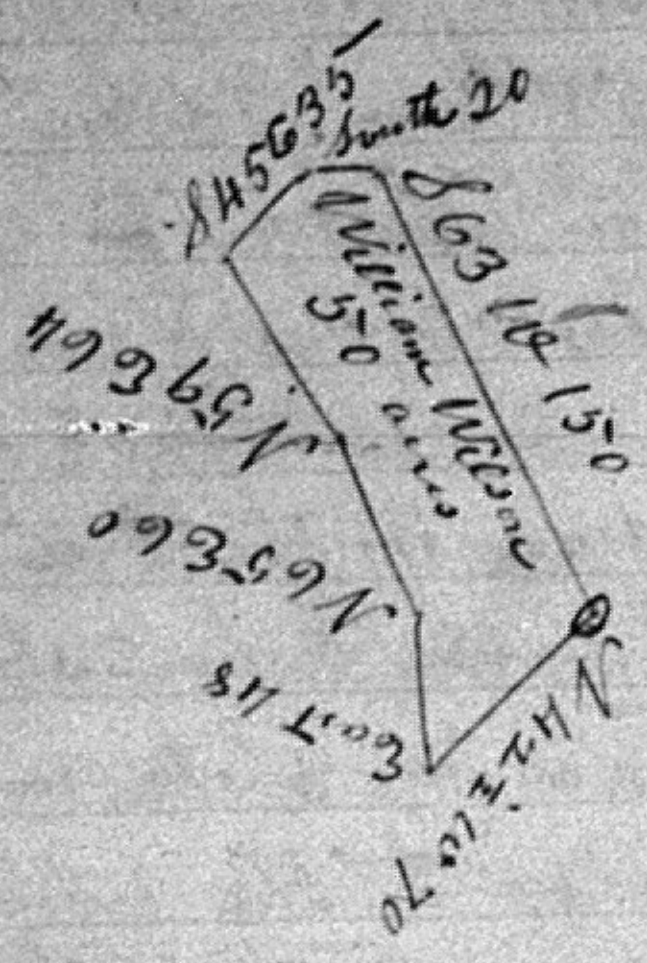

November 17th 1856 I have surveyed by virtue of Virginia Land Office Treasury warrant No. 20.090 dated 16th March 1852 for William Wilson 50 acres of land in Lee County, on the River ridge: Beginning at an ash & Chesnut stump, near the top of a ridge, corner to said Wilson's & David Olinger's lands & with said Olinger's line N. 42½ W. 70 poles to a poplar & sugartree, on the bank of Powels River, corner to said David Olinger's & Jacob B. Olinger's lands; & with lines of the latter East 48 poles to a buckeye; N. 65 E. 60 poles to 2 Sugartrees on Buck branch; N. 59 E. 64 poles to a Stake on a flat, corner to Wade's land; & with lines thereof S. 45 E. 35 poles to a beech & Gum on a spur; South 20 poles to a Stake, on said Wilson's line; & with the same S. 63 W. 150 poles to the beginning

Carr Bailey S.L.C.



December 8th 1856 I have surveyed by virtue of Virginia Land Office Treasury warrant No. 20.621 dated 30th November 1852 for James Bridges assee of Carr Bailey Sr. 3 acres of land in Lee County, on the Brushy ridge: Beginning at a beech near a branch corner to a survey made in the name of Timothy Dalton; & on a line of a survey made in the name of Jacob Blubaugh: & with the same N. 89 E. 72 poles to a pine & Chesnut oak, corner to said Blubaugh's, the old Benham & the Preston surveys; & with a line of the said Preston Survey S. 80 W. 76 poles to a stake on said Dalton's line: & with the same N. 16 E. 14 poles to the beginning

Carr Bailey S.L.C.



November 26th 1856 I have surveyed by virtue of Virginia Land Office Treasury warrant No. 20.621 dated 30th November 1852 for Cornelius Fitts assee of Carr Bailey Sr 15 acres of land in Lee County, Joining said Fitts lands; Beginning at a Black Oak, White Oak & mulberry, corner to said Fitts land; & with lines thereof S. 32 E. 63 poles to a large White Oak & a Black Oak sapling on the point of a ridge; S. 30 W. 40 poles to a White Oak & 2 Sugartrees on a hill side; South 25 poles to a stake, corner to the Still House Survey; & with a line thereof N. 16 W. 114 poles to 2 White Oaks; thence N. 78 E. 24 poles to the beginning

Carr Bailey S.L.C.

February 10th 1857 I have surveyed by virtue of Virginia Land Office Treasury warrant No. 18.245 dated 2nd February 1850 for David A. Martin assee of J. W. S. Morison 22 acres of land in Lee County: Beginning at 2 Spanish oaks on a ridge, corner to said Martin's & Joel Leedy's lands: & with lines of the latter S. 58 W. 60 poles to 2 White oaks, near a sink: West 72 poles to a stake, on a line of said Martin's 75 acre tract; & with the same N. 38 W. 40 poles to a pin oak & 2 chesnuts, on the Fisher line; & with the same N. 75 E. 54 poles to a chesnut, near a road; N. 14 E. 20 poles to a stake; thence East 8 poles to a stake, on a line of said Martin's 46 acre tract; & with lines thereof S. 5. W. 46 poles to a stake; thence N. 79 E. 90 poles to the beginning

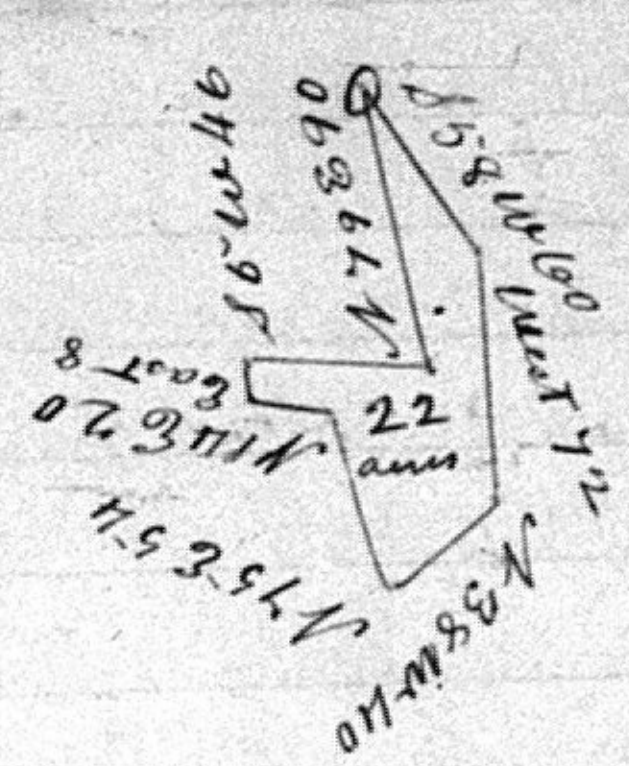

Carr Bailey S.L.C.

February 10th 1857 I have surveyed by virtue of Virginia Land Office Exchange Treasury Warrant No. 2.629 dated 19th Dec. 1832 for Isaac Thompson assee of Carr Bailey assee &c. 37 acres of land in Lee County: Beginning at 3 hickories, corner to David Martin's land & on a line of Francis Bishop's land: & with the same N. 86 E. 194 poles to a stake, on a line of an other tract of said Bishop's: & with lines thereof N. 9 W. 36 poles to a stake; N 55 E 84 poles passing said Bishop's corner at 30 poles & with Wynn's line to a stake, near the Camp ground: thence N. 30 W. 2 poles to a White oak & chesnuts (now down) corner to said Thompson's land; & with lines thereof S. 58 W. 12 poles to a stake: S 53 W. 56 poles to 3 chesnuts (now down) S 65½ W 65 poles to a drooping Spanish oak & a White oak corner to said Thompson's & said Martin's lands: & with lines of the latter West 90 poles to 3 White oaks by a sink: S. 55 W. 54 poles to the beginning

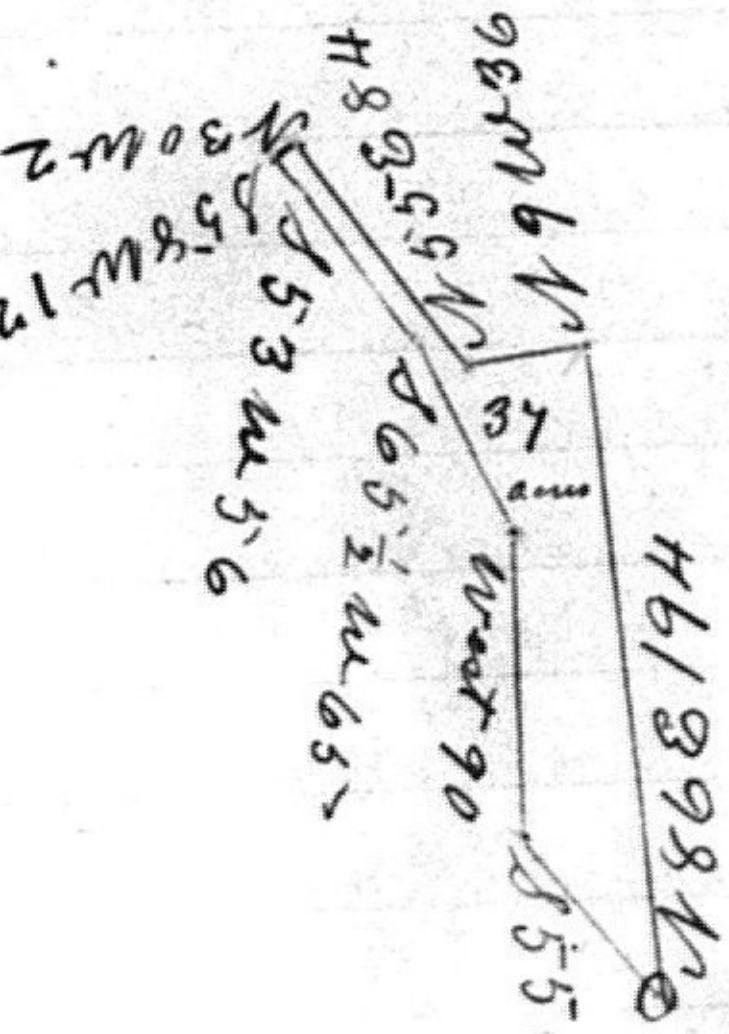

Carr Bailey S.L.C.

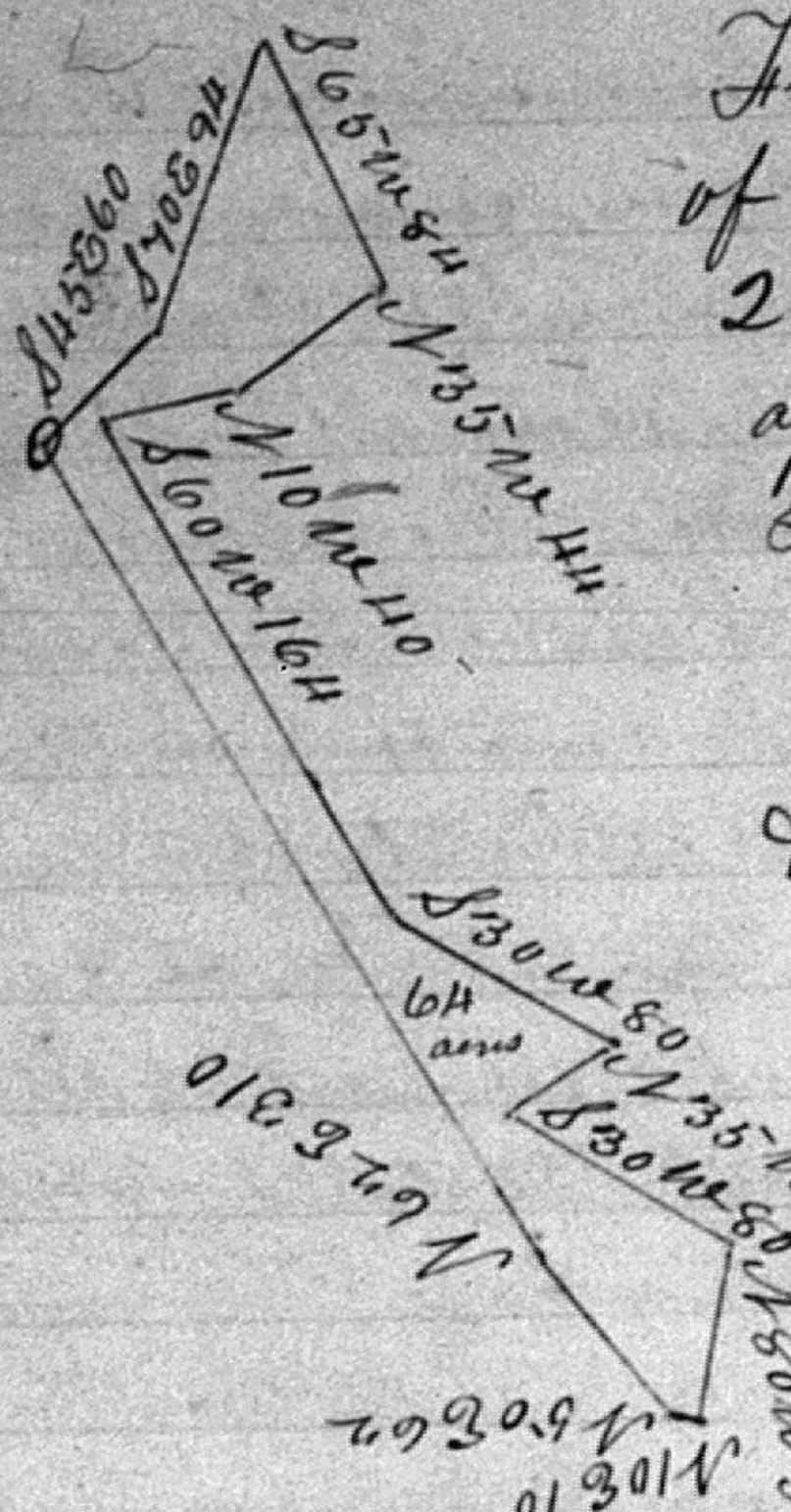

February 12th 1857 I have Surveyed by virtue of Virginia Land Office Treasury Warrant No. 21.337 dated 11th June 1853 for Stephen Thompson asse of Carr Bailey Sr. 64 acres of land in Lee County, on the South side of Powels River: Beginning at an ash & 2 Spanish oaks at the foot of a rocky ridge, Corner to a 95 acre survey & with lines thereof S.45 E. 60 poles crossing big Kentucky branch to an Ironwood & 2 Sugartrees on the side of a cliff: S.70 E. 94 poles to 2 Small Walnuts on the side of a rocky ridge Corner to a Survey made in the name of Nehemiah Hopkins: & with a line thereof S.65 W. 84 poles passing said Hopkins's Corner at 82 poles to a Stake, on a line of a 400 acre Survey made in the name of William Robinson: & with lines thereof N.35 W. 44 poles to 2 Small Sugartrees & a blue ash: N.10 W. 40 poles to a Sugartree & beech: S.60 W. 164 poles to a White Oak & Walnut, near the top of Cedar hill: S.30 W. 80 poles to a Stake, Corner to James Thompson's 50 acre survey: & with lines thereof N 35 W 40 poles to 2 Sugartrees: S 30 W 80 poles to a hickory & hornbeam: N.80 W. 54 poles to a Stake, in John T. Fletcher's line; & with the same N.10 E. 10 poles to a Cedar & Chinquepin oak, on the River bluff: N.50 E. 62 poles to a Stake, in The Campbell line; & with the same N.62 E. 310 poles to the beginning

Carr Bailey S.L.C.



February 13th 1857 I have Surveyed by virtue of Virginia Land Office Treasury Warrant No. 21.337 dated 11th June 1853 for Thomas Thompson asse of Carr Bailey Sr. 66 acres of land in Lee County, On the South side of Powels river: Beginning at 2 Cedars by the mud Spring Corner to a 95 acre Survey; & with lines thereof S.15 W. 60 poles to a Cedar & White Oak, on the end of a Cedar ridge: S.45 E. 60 poles to a hickory, sugartree & elm, on the west side of a ridge: S.55 W. 26 poles to a Stake: S.26 E. 2 poles to a hickory & Sugartree, Corner to a Survey made in the name of Jacob Walfenbarger; & with a line thereof S.85 E. 68 poles to 3 Cedars & a cucumber: N.60 E. 12 poles leaving said Survey to a Stake, on William Whitt's line; & with lines thereof N.5 W. 48 poles to a hickory & White Oak; North 92 poles to a Cedar, hickory & post Oak, Corner to said Whitt's & John Snodgrass's lands; & with said Snodgrass's line N.45 W. 20 poles to a Stake, on the Solomon White line; & with the same S.67 W. 80 poles to the beginning

Carr Bailey S.L.C.



February 11th 1857 I have surveyed by virtue of Virginia Land Office Treasury warrant No. 21.558 dated 23rd August 1853 for Elizabeth Beaty, Catharine Beaty, Sarah Beaty, Mary Beaty, John Beaty, Selina Beaty, Narcissa Beaty & Margaret Beaty, heirs of Robert B. Beaty Decd. assees of Carr Bailey 6 acres of land in Lee County: Beginning at 2 post oaks, corner to said Beaty's & Francis Bishop's lands; & with lines of the latter N. 21 W. 18 poles to a Spanish oak & walnut; S. 73 W. 102 poles to 3 post oaks, corner to said Bishops & Beaty's lands; & with said Beaty's line N. 83 E. 104 poles to the beginning

Carr Bailey S.L.C.

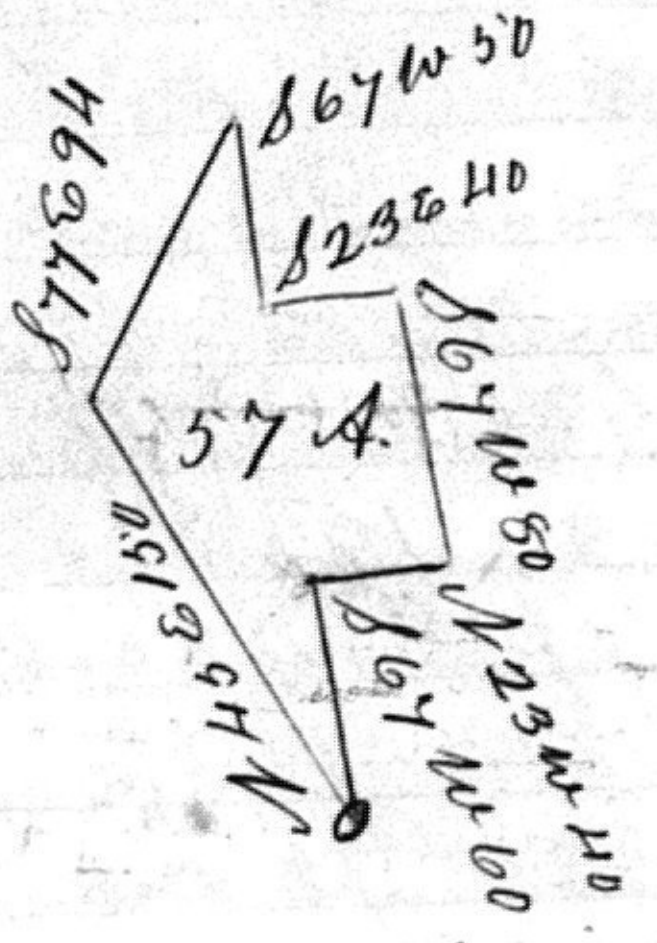

February 9th 1857 I have surveyed by virtue of Virginia Land Office Treasury warrant No. 20.621 dated 30th November 1852 for Elias Bledsoe assee. of Carr Bailey sr. 37 acres of land & by exchange warrant No. 2629 dated 19th Dec. 1832 assee. of Sd. Bailey assee &c 20 acres in all 57 acres of land in Lee County on the South East fork of Blackwater; Beginning at a Black oak & 2 poplars corner to a survey made in the name of Winright Lawson, & on a line of a survey made in the name of Sampson Bledsoe; & with a line thereof N. 45 E. 150 poles to 2 beeches & an elm by the creek, corner to Sd. Bledsoe's land; thence S. 77. E. 94 poles to a stake on Isaac Bledsoe's line; & with the same S 67 W 50 poles to a beech & white oak corner to Sd. land; thence S. 23 E. 40 poles to a stake on a line of a survey made in the name of Sd. Sampson Bledsoe; & with the same S. 67. W. 80 poles to a stake; thence N. 23 W. 40 poles to a walnut corner to Sd. Lawson's survey, & on ~~a line~~ said Bledsoe's line & with the same S. 67. W. 60 poles to the beginning.

Carr Bailey S.L.C.



February 9th 1857 I have surveyed by virtue of Virginia Land Office Treasury warrant No. 20.621 dated 30th November 1852 for Elias Bledsoe assee. of Carr Bailey sr. 43 acres of land in Lee County, on the South East fork of Blackwater: Beginning at a walnut, white oak & hickory corner to said Bledsoe's land; & with lines S. 63. E. 50 poles to a stake in a field; thence N 25 W 70 poles passing a corner at 20 poles & crossing the creek to 2 beeches, near a hollow; N. 61. E. 160 poles to a white oak; North 40 poles leaving said lines to a chesnut oak & gum by a path; S. 61. W. 170 poles to a white oak & hickory by a hollow; thence S. 6. W. 75 poles crossing said creek to the beginning

Carr Bailey S.L.C.



February 27th 1857 I have surveyed by virtue of Virginia Land office Treasury Warrant No. 19.911 dated 17 January 1852 for James P. Legg assee. of Carr Bailey assee. &c 10 acres of land in Lee County on the waters of Bundy's creek: Beginning at a White oak, sourwood & Servis corner to a survey made in the name of Allen Harper; & with lines thereof S.39½.E. 141 poles to a white oak, maple & birch, the beginning to said survey: S.44.W. 47 poles to a chesnut & 2 gums on the top of a ridge, corner to said survey & also corner to a survey made in the name of John Paine; & with said Paine's line N.60.E. 70 poles to a double maple on the bank of said Bundy's creek, corner to said Legg's land; & with lines thereof N.76. W 30 poles to 2 White oaks; N.45.W. 124 poles to the beginning

Carr Bailey S.L.C.



February 28th 1857 I have surveyed by virtue of Virginia Land office Treasury Warrant No. 22.076 dated 3rd. March 1854 for Obediah Hoover assee. of Carr Bailey assee. &c 12 acres of land in Lee County on the waters of Jone's creek: Beginning at 2 red oaks on a ridge, among rocks corner to said Hoovers land; & with lines thereof N.82E. 90 poles to a stake in a line of an other tract of said Hoover's; & with the same S.61.W. 114 poles to a stake in Robbin's line: & with lines thereof N.23.W. 28 poles to a White oak on a spur corner to said Robbin's land; thence N.47.E. 40 poles to a Black gum corner to said Robbin's land, & on said Hoover's line; & with the same S.26. W 13 poles to the beginning

Carr Bailey S.L.C.



February 28th 1857 I have surveyed by virtue of Virginia Land office Treasury Warrant No. 22.199 dated 8th April 1854 for John S. Bailey assee. of Carr Bailey 18 acres of land in Lee County, on the waters of Cox's & Jone's creeks: Beginning at 2 chesnuts, 2 chesnut oaks & 2 gums, on the top of a ridge corner to Charles Robbin's land; & with lines thereof S.19.W. 48 poles to 2 chesnut oaks & a chesnut on a rocky spur: S.86½.W. 80 poles to a white oak, dogwood & hickory on a spur corner to said Robbins & also corner to a survey made in the name of Abraham S. Edwards; & with a line thereof S.16.E.50 poles to 2 White oaks, corner to Jesse Paine's land; & with lines thereof N.49.E. 58 poles to a White oak & gum; N.82E. 48 poles to a maple & sourwood on a small branch corner to said Jesse Paine's & John Paine's lands; & with a line of the latter N.19.W. 40 poles to a chesnut oak & dogwood, corner to said Paine's & said Bailey's lands; & with said Bailey's line N.60.W. 2½ poles to the beginning

Carr Bailey S.L.C.

March 19th 1857 Surveyed by Virtue of Virginia Land office Treasury Warrant No. 21,131 dated 5th april 1853 for Jesse Roberts 712 acres of land in Lee County on both sides of the west fork of Blackwater: Beginning at 2 Whiteoaks & a beech corner to a 1000 acre survey made in the name of William Roberts & John B. Neil; & with a line thereof S.64¼.W. 615 poles to a stake in Howe's line; & with the same South 5 poles to a stake by an old mill seat; thence S.55.W. 160 poles up said creek as it meanders to a stake; thence N.80.W. 40 poles to a stake; thence S.65¼.W. 28 poles to a stake on the South side of said creek corner to said 1000 acre survey; thence S.48.W. 64 poles crossing said creek to an ash & Whiteoak corner to said Howe's land; & with his lines N.15.W. 20 poles to a hickory; thence N.60.E. 54 poles to a maple 2 birches & a hickory bush; thence leaving said Howe's lines & with a line of the said 1000 acre survey N.1.W. 80 poles to 2 chesnut oaks on Powels mountain; thence N.25.W. 110 poles to a stake near the top of said mountain thence S.65.W. 204 poles to a stake on the top of said mountain; thence S.25.E. 204 poles to a stake in the Brock line; thence with Daniel Newberry's lines N.66.E. 100 poles to a poplar, beech & White oak near the foot of said mountain, Newberry's corner; thence S.31.E. 62 poles to 2 poplars & a lynn on a ridge; thence S.2.E. 78 poles to a hickory & buckeye corner to Sarah Belcher's land; & with a line thereof S.20.E.34 poles to a White oak stump; thence N.21.E. 28 poles to a Sasafras near a large pile of rocks corner to Philip Babb's land; & with his lines N.26.W. 44 poles to 2 hickories & a Whiteoak; N.50.E.86 poles to a stake, on the North side of a ridge; N.71.E.75 poles to a poplar, beech & white oak corner to 150 acre survey made in the name of Henry Daugherty; & with lines thereof N.60.E. 112 poles to a hickory & 3 Ironwoods; thence N.82.E. 144 poles to a White oak & hickory; thence S.7.E.5 poles to a stake; thence N.43.E.156 poles with said Roberts line to a sugartree, hickory & Servis bush, by rocks; thence S.58.E.31 poles to 3 White oaks; thence N.43.E.10 poles to a poplar & White oak; thence N.6.W. 49 poles to a hickory & Locust; thence N.50.E.36 poles to an ash, hickory & hornbeam, corner to Sisks survey; & with lines of the same N.45.E.20 poles to a Spanish oak & cedar; thence N.54.E.220 poles to a chesnut oak: thence N.75.E. 42 poles to a hickory on top of the Sink hole mountain, on a line of a survey made in the name of Walter Preston & with the same N.1.W. 34 poles to the beginning

Eli Davis D.S.

Carr Bailey S.L.C.

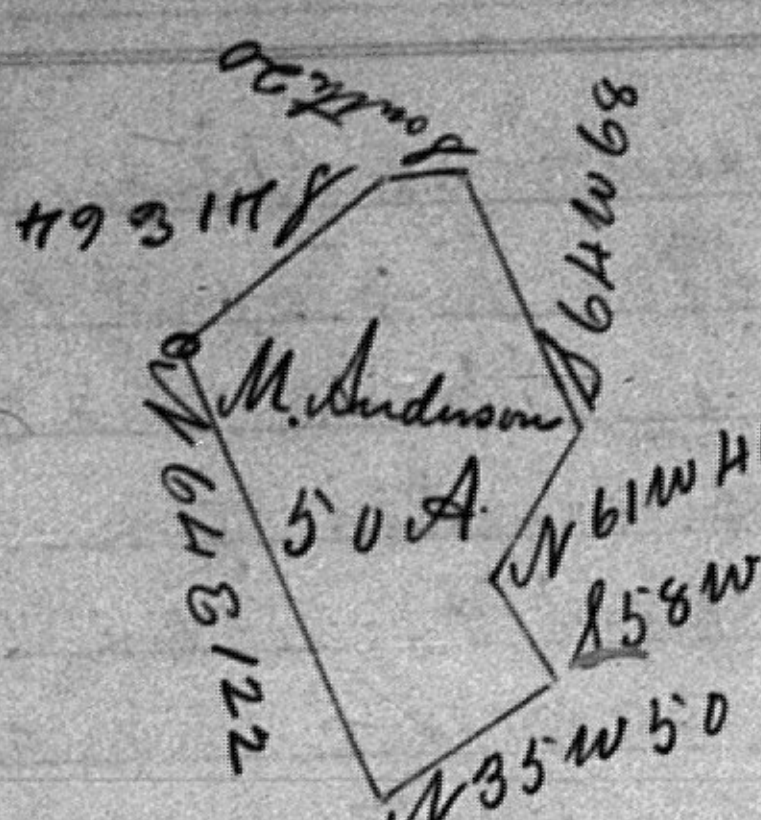

March 16th 1857 Surveyed by virtue of Virginia Land office Treasury Warrant No. 23.378 dated 7th December 1855 for Martin Anderson assee. of Jesse Roberts assee, &c 50 acres of land in Lee County on Blackwater: Beginning at a double beech corner to said Anderson's land; & with his line N.64.E. 122 poles to a beech; thence N35.W. 50 poles to a stake on the top of a ridge; thence S.58.W.29 poles to a Spanish oak & hickory; thence N.61.W. 40 poles to a stake in Preston's line; & with the same S.64.W. 68 poles to a stake in the middle of Blackwater creek; thence South 20 poles to a maple: thence S.41.E. 64 poles to the beginning

Eli Davis D.S.

Carr Bailey S.L.C.



April 11th 1857 Surveyed by virtue of Virginia Land office Treasury Warrant No. 21.131, dated 5 April 1853 for Wiles Side-Lathim assee of Carr Bailey assee, &c. 122 acres of land in Lee County, on Yellow Branch Beginning at 2 Whiteoaks corner to William Adam's land, on the west side of a hill: thence N.14.E. 17½ poles to a stake in Philip Long's line; & with the same N.30.W. 56 poles to a BlackOak, said Long's corner, on the Mccredie line; & with the same S70W 264 poles to 3 White-Oaks on a hill; thence S40W 81 poles crossing 2 forks of said Yellow Branch to a whiteoak, hickory & Sourwood, on the west bank of the west fork of said Branch; thence leaving said Mccredie's survey & down said Branch as it meanders S.50.E.24 poles to a Spanishoak. Whiteoak & Sourwood corner to Allen H. Mileham's land; & with lines of the same S.60.E. 20 poles to 3 Whiteoaks on a hill side; thence S.28.E. 44 poles to a stake in Martin's Old line & with the same N.78½.E. 143 poles to a stake in Adam's line; & with lines thereof N.65½.W. 118 poles to 2 Blackoaks; thence N.20.E. 63 poles to 3 gums & a Blackoak; thence N.86.E. 212 to the beginning

Eli Davis D.S.
Carr Bailey S.L.C.

May 20th 1857 I have surveyed by virtue of Virginia Land office Treasury Warrant No. 21131 dated 5 April 1853 for Tobias S. Pennington assee. of Carr Bailey assee &c. 120 acres of land in Lee County, on the Black mountain & the waters of gins creek: Beginning at a maple, chesnut & red oak on a spur, corner to the Mccredie Survey; & with a line thereof N.70 E. 36 poles to a stake in a line of a 50 acre survey made in the name of John Smyth; & with the same N.17.W. 76 poles to a stake corner to said survey & also corner to a 296 acre survey made in the name of said Smyth & Nimrod Ely: & with a line of the latter N 81½ W 88 poles to a stake on a line of a survey made in the name of James Crabtree; & with the same S.18.W. 278 poles to a stake on a line of the said Mccredie Survey; & with the same N.45 E. 230 poles to the beginning

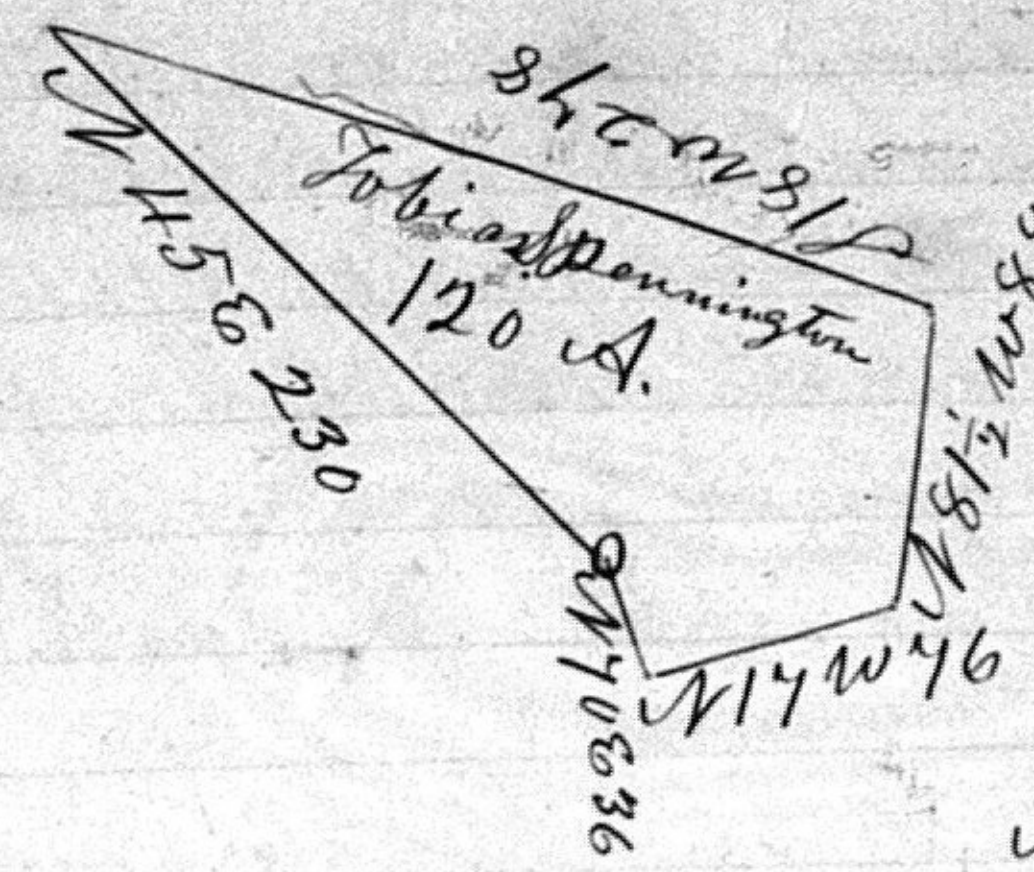

Carr Bailey S.L.C.

July 3rd 1857. I have surveyed by virtue of Virginia Land office Treasury warrant No. 12972 dated 22nd June 1837 for Alexander Paine assee. of C. Bailey assee &c. 6½ acres of land in Lee County, on the waters of Cox's creek. Beginning at 3 whiteoaks the beginning corner to said Paine's McKutchin land; & with a line thereof S.49½ W. 60 poles to a stake on a line of a survey made in the name of John S. Bailey; & with the same N.40.W. 46 poles to a maple & beech, corner to said Bailey's land, & on a line of a survey made in the name of Joseph Parsons; & with lines thereof S.75 E. 58 poles to 2 whiteoaks, a dogwood & gum, on a low ridge; thence N.62 E. 28 poles to the beginning

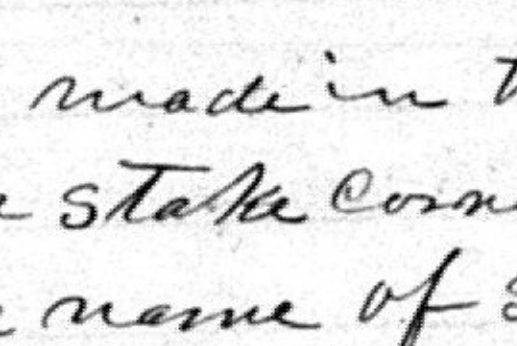

Carr Bailey S.L.C.

July 25th 1837 I have surveyed by virtue of Virginia Land office Treasury Warrant No. 12972 dated 22 June 1837 for Andrew J. Estep assee. of C. Bailey assee, &c. One acre & a half of land in Lee County, on the North side of Powels River. Beginning at a whiteoak, beech & sugartree, corner to a survey made in the name of Absolom Hobbs: & with lines thereof S.42.W. 20 poles to a whiteoak on the river cliff; S.65.W. 18 poles to a blackoak sapling & stake; S.3.W. 8 poles to a stake on a line of the Bucker survey; & with lines thereof N.52 E. 34 poles to a double whiteoak corner to said Bucker survey; N.40.E. 45 poles to 2 whiteoaks on a hill side corner to said Bucker's survey & also corner to a survey made in the name of William Zion & with a line thereof S.45.W. 35 poles to the beginning

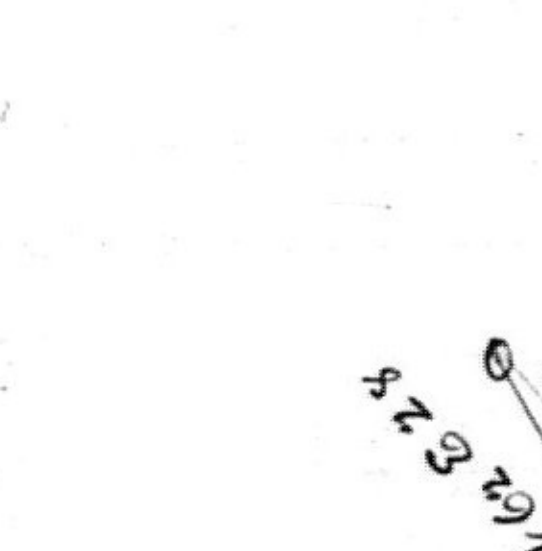

Carr Bailey S.L.C.

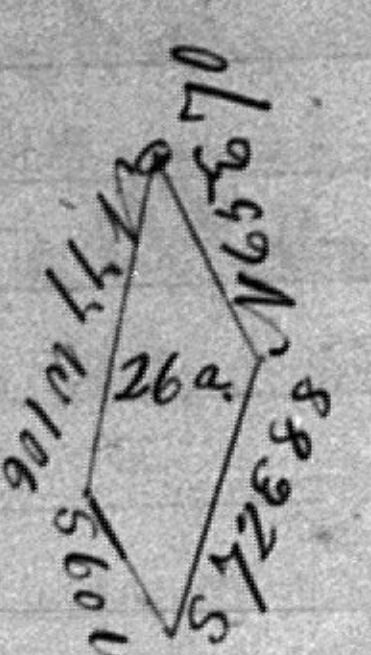

October 17th 1857 I have Surveyed by Virtue of Virginia Land office Exchange Treasury warrant No. 2627 dated 19th Dec. 1832 for William D. Woodward asee. of C. Bailey asee &c 26 acres of land in Lee County. Beginning at 2 White-Oaks & a Gum, corner to 100 acre tract of land patented to Jester Cocke: & with a line of the same N.77.W. 106 poles to a stake on the Fisher line; & with the same S.60.W. 50 poles to a stake on a line of the Campbell survey; & with the same S.72.E. 88 poles to a stake on Christopher Woodward's line; & with said line N.65.E. 70 poles to the beginning

Carr Bailey S.L.C.

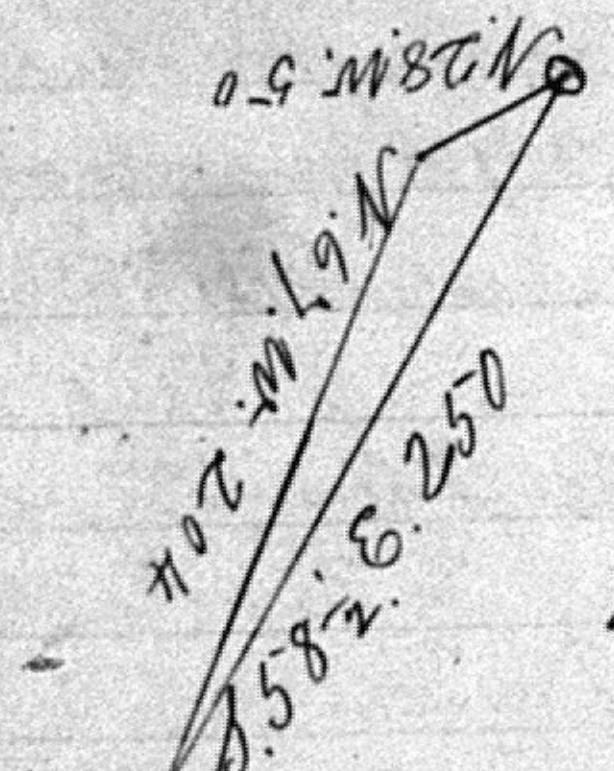

October 17th 1857 I have Surveyed by Virtue of Virginia Land office Treasury warrant No. 22076 dated 3rd March 1854 for Samuel Shelburn asee. of C. Bailey asee &c. 20 acres of land in Lee County. Joining the lands of said Shelburn & Charles Daugherty. Beginning at a chesnut, chesnut oak & Black oak (Black oak down) corner to said Shelburn's & Daugherty's lands; thence with lines of the former N.28.W. 50 poles to two chesnuts; thence N.67.W. 204 poles to a sugartree & two White oaks, near the head of a large Spring, corner to said Shelburn's & Daugherty's lands; & with a line of the latter S.58½.E. 250 poles to the beginning

Carr Bailey S.L.C.



October 16th 1857 I have Surveyed by Virtue of Virginia Land office Treasury warrant No. 15946 dated 26th Feby. 1846 for Samuel H. Duff asee. of B.D. Martin asee. &c. 200 acres of land in Lee County, on Powels mountain. Beginning at a birch & 2 chesnut oaks, on the top of said mountain corner to Lee & Scott Counties: thence S.70.W. 200 poles to a stake, corner to a 200 acre survey made in the name of said Duff; & with lines thereof S.59.E. 257 poles to a chesnut; S.25.W. 100 poles to a stake; S.7.W. 36 poles leaving said survey & with a line of an other tract of said Duff's to a large poplar & beech (now down) corner to several surveys; thence with a line of a survey made in the name of John M. Crabtree S.55.E. 60 poles to a buckeye; S.53.W. 15 poles to a stake, on a line of a survey made in the name of Richard Renshaw; & with the same S.41.E. 100 poles to a stake, on the top of said mountain; & along the same as it meanders to the beginning

Carr Bailey S.L.C.

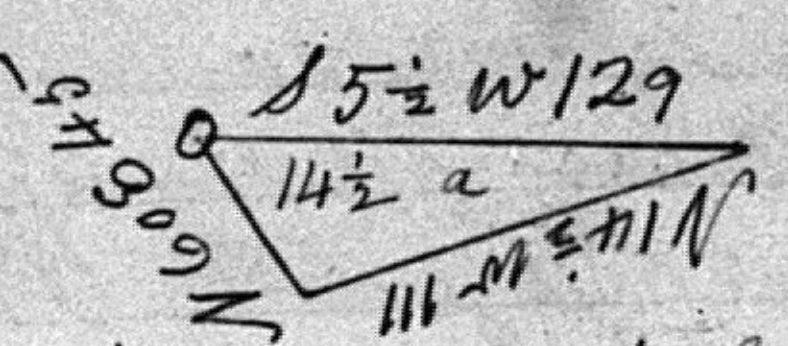

October 17th 1857 Surveyed by virtue of Virginia Land office Treasury Warrant No. 18.245 dated 2nd Feb. 1850 for Lorenzo D. Grubb & James A. Thomas assee's of C. Bailey assee &c 14½ acres of land in Lee County, on the waters of Martins creek. Beginning at 3 large chesnuts corner to A.H. Fulkerson's, J. Robinson's & William P. Bales lands; thence with said Robinson's line S. 5½ W. 129 poles to a chesnut & chesnut oak near a hollow; thence leaving said line N. 14½ W. 111 poles to 2 chesnuts corner to said Bales land; & with his line N. 60 E. 45 poles to the beginning

Eli Davis D.S.
Carr Bailey S.L.C.

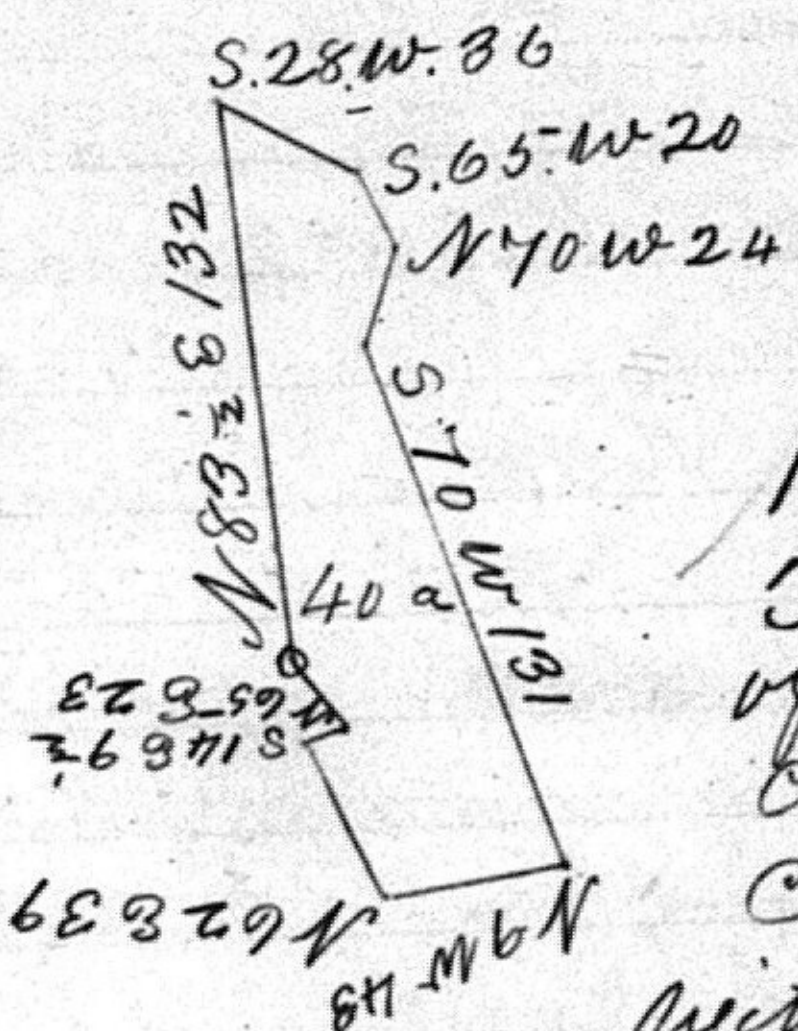

December 30th 1857 Surveyed by virtue of Virginia Land office Treasury Warrant No. 18.245 dated 2nd Feb. 1850 for Stephen S. Parrott assee of C. Bailey assee &c 40 acres of land in Lee County. Beginning at a Chinquepin oak & Cedar by a standing rock corner to said Parrotts & Philip Long's lands; thence with said Longs line N. 83½ E 132 poles to 3 cedars: thence leaving said Longs line S. 28 W. 36 poles to a postoak, 2 cedars & 2 redbuds: thence S. 65 W. 20 poles to 2 cedars; thence N. 70 W. 24 poles to a small chinquepin oak, red oak & Blackwalnut; thence S. 70 W. 131 poles to a stake in Allen H. Milham's line; & with the same N. 9 W. 43 poles to a Blackwalnut, postoak & chinquepin oak; thence N. 62 E. 39½ poles to a postoak, said Milham's corner; thence leaving said Milham's lines S. 14 E. 9½ poles to a cedar; thence N. 65 E. 23 poles to the beginning

Eli Davis D.S.
Carr Bailey S.L.C.



December 30th 1857 Surveyed by virtue of Virginia Land office Treasury Warrant No. 18.245 dated 2nd Feb. 1850 for Stephen S. Parrott assee of C. Bailey assee &c 2 acres of land in Lee County. Beginning at a forked postoak & small cedar corner to William Adams & Philip Long's lands; thence S 65 W 133½ poles to a rock corner to said Parrotts & A.H. Milham's lands: thence S. 16 E. 5 poles to a hickory & blackwalnut, said Parrotts corner: thence N. 63 E. 134 poles to the beginning

Eli Davis D.S.
Carr Bailey S.L.C.

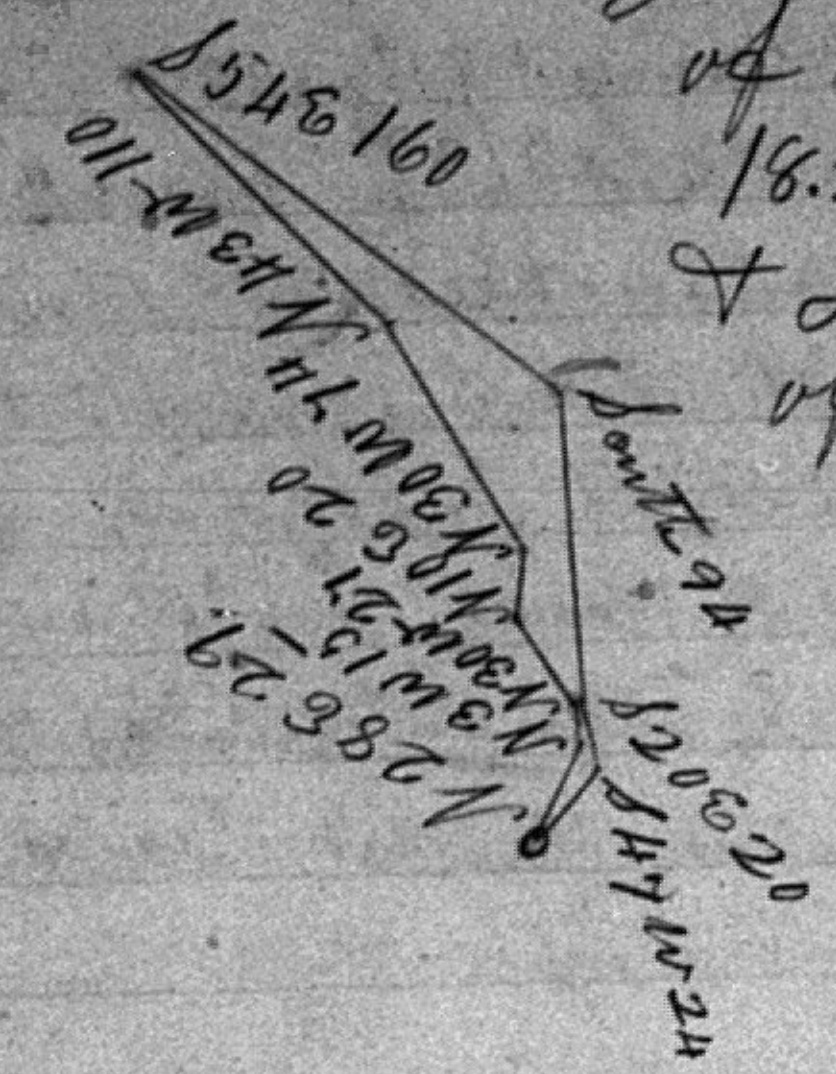

January 4th 1858 I have Surveyed by virtue of Virginia Land office Treasury warrant No. 18.245 dated 2nd. Feb. 1850 for William P. Miller & Isaac Ball assees of C. Bailey assee &c. 21½ acres of land in Lee County in the Crabörchard. Beginning at a maple, by a fence Corner to a Survey made in the name of James Daugherty; & with lines thereof N. 28. E. 29 poles to a small white oak: N. 3. W. 15 poles to a white oak: N. 30. W. 27 poles to a white oak & stake: N. 10. E. 20 poles to a Servis: N 30 W 74 poles to a chesnut oak on a Spur: N. 43. W. 110 poles to a stake on the Taylor line: & with the same S. 54. E. 160 poles to 2 chesnuts & a chesnut oak corner to a survey made in the name of James P. Legg: & with lines thereof South 94 poles to a beech by a path: S. 20. E. 20 poles to a chesnut oak: S. 47. W. 24 poles to the beginning

Carr Bailey S.L.C.



January 16th 1858 I have Surveyed by virtue of Virginia Land office Treasury warrant No. 22.199 dated 8th April 1854 for Ira G. Sprinkle assee of C. Bailey 4 acres of land in Lee County. Beginning at a hickory & cedar, in a hollow Corner to said Sprinkle's land; thence S. 21. E. 8 poles to a stake on a line of the John Johnston Survey; & with lines thereof N. 50. E. 74 poles to 3 white oaks among cedars, on the side of a ridge: N. 35. E. 28 poles to 2 hickories & an ash, corner to said Sprinkle's land: & with a line thereof S. 54. W. 98 poles to the beginning

Carr Bailey S.L.C.



February 3rd 1858 I have Surveyed by virtue of Virginia Land office Treasury warrant No. 24.237 dated 28 april 1857 for Zachariah Osburn assee of C. Bailey sr. 80 acres of land in Lee County, on the North East fork of Blackwater. Beginning at a stake on the Taylor line, corner to John Osburn sr. land: & with his line S. 33. E. 92 poles to 2 white oaks on the side of the stone ridge; thence N. 63. E. 168 poles to a large poplar & chesnut on a bench; thence N. 28. W. 74 poles to a stake on the said Taylor line; & with the same S. 69. W. 176 poles to the beginning

Carr Bailey S.L.C.

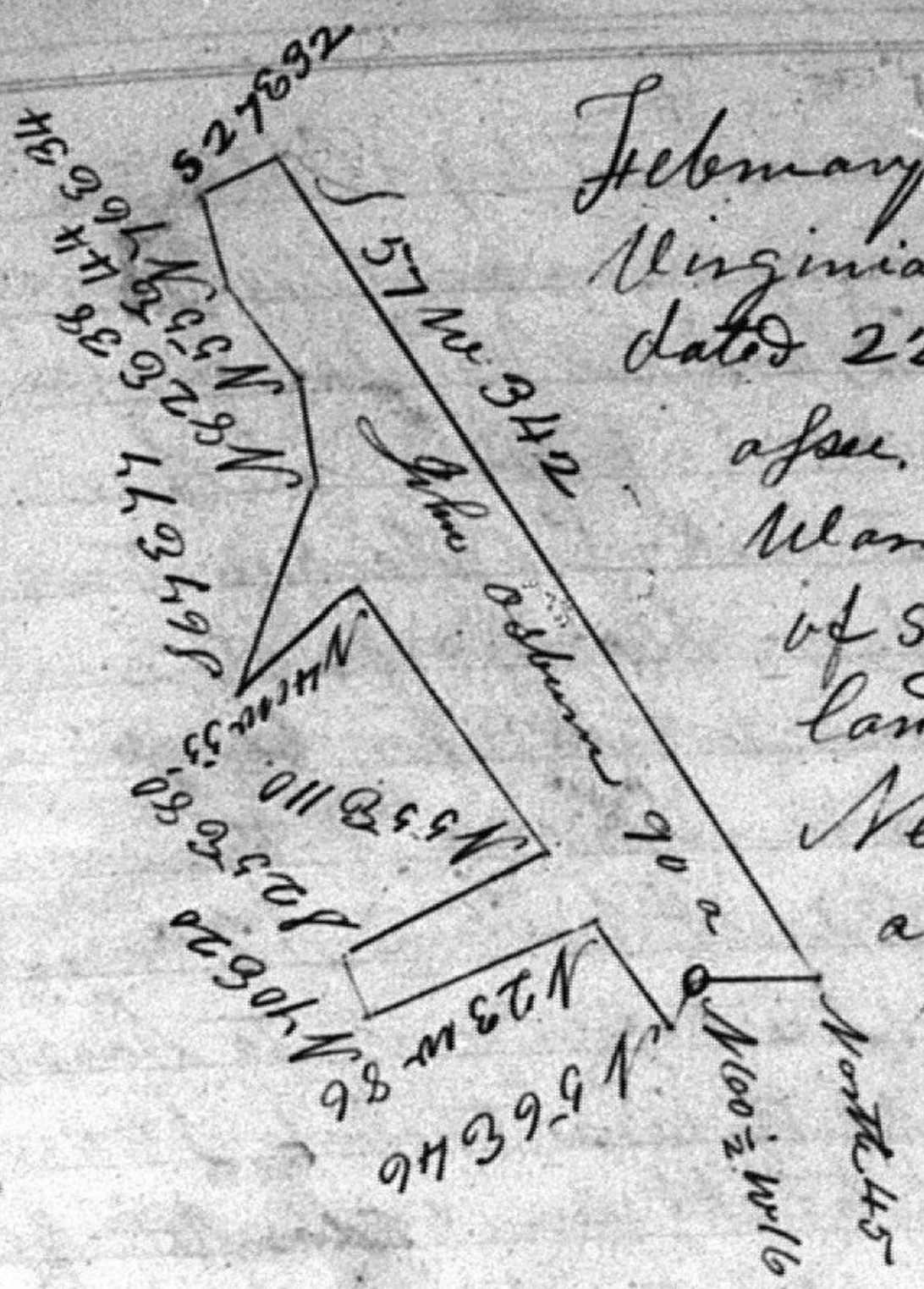

February 4th 1858 I have Surveyed by virtue of Virginia Land office Treasury Warrant No. 12.972 dated 22nd June 1837 for John Osburn (George's Son) assee. of C. Bailey assee. &c 40 acres of land & by Warrant No. 19.714 dated 6th October 1851 assee. of said Bailey assee. &c. 50 acres in all 90 acres of land in Lee County. on the North Side of Newmans ridge: Beginning at a dogwood near a path, corner to Amos Rollers land; & with a line thereof N. 60½. W. 16 poles to a large whiteoak, Sugartree & Stake on a line of a Survey made in the name of Hudson Lawson; & with lines of the same N. 56. E. 46 poles to a beech & Stake N. 23. W. 86 poles to a stake on a spur; thence N. 70. E. 20 poles to a Black oak, corner to a Survey made in the name of James Bounds; & with lines thereof S. 25. E. 80 poles to 2 large poplars; N. 55. E. 110 poles to a stake N. 40. W. 55 poles to 2 beeches in a line of a Survey made in the name of Sampson Bledsoe; & with lines thereof S. 67. E. 77 poles to a poplar, beech & ash; N. 82 E. 38 poles to a double Lynn; N. 55. E. 44 poles to an ash & Lynn; N. 76. E. 34 poles to a buckeye & large rock, on the side of a steep bluff; thence S. 27. E. 32 poles to a white oak & poplar, on the top of said ridge; & with the top of the same S. 57. W. 342 poles to a stake; thence North 45 poles to the beginning

Carr Bailey S.L.C.



February 4th 1858 I have Surveyed by virtue of Virginia Land office Treasury Warrant No. 20.090 dated 16th March 1852 for Jesse Osburn assee. of C. Bailey assee. &c 120 acres of land in Lee County on Newmans ridge. Beginning at a hickory near a small branch corner to Andrew Johnson's land; & with a line thereof N. 62 E. 76 poles to a stake; thence N. 10. E. 120 poles to a stake. on John Johnson's line; & with the same N. 30. W. 80 poles to a stake on the top of said ridge; & along the same S. 60. W. 56 poles to a black oak near the top of said ridge; thence S. 54. W. 240 poles to a stake on Greenberry Wallings line; & with the same S. 40. E. 26 poles to a stake. on said Osburn's line near the top of said ridge; & with said line N. 57. E. 140 poles to a Chesnut & blackgum, corner to a 28 acre Survey made in the name of James Willis; & with lines thereof N. 25. E. 62 poles to 2 blackoaks; N. 49. E. 42 poles to a double chesnut; S. 49 E. 46 poles to 2 chesnuts; S 44 W 105 poles to a bunch of Chesnuts; thence S. 42 E. 36 poles with another line of said Osburn's land to a white oak & hornbeam near a Spring, corner to a Survey made in the name of William Willis & Stokely Lawson; & with a line thereof S. 11. E. 50 poles to the beginning

Carr Bailey S.L.C.

February 5th 1858 I have Surveyed by Virtue of Virginia Land office Treasury Warrant No. 24.237 dated 28th april 1857 for Daniel Newbury assee of C Bailey Sr. 270 acres of land in Lee County, on the West fork of Blackwater, & on Newmans ridge: Beginning at 2 poplars & a lynn, Corner to said Newbury's land & also Corner to a Survey made in the name of Jesse Roberts: & with his line S.2.E.78 poles to a hickory & buckeye Corner to Sarah Belcher's land: & with lines thereof S.66.W. 220 poles to 3 White oaks on a Cedar bluff S.38.E.32 poles to a White oak & 2 hickories S.17.E.6 poles to a White oak & hickory, on a line of a Survey made in the name of Sarah Nickals: & with lines thereof N.79.W.41 to a redbud, dogwood & Stake: S.7.E.50 poles to a bunch of dogwoods (now gone) in a field Corner to Washington Pridemore's land: & with lines thereof West 110 poles to a Stake: South 44 poles to a Stake on the Tennessee line & with the same West 232 poles to a stake Corner to Said Newbury's land: & with lines thereof N.67.E.76 poles to a beech in a hollow N.50.E.67 poles to a White oak & maple, which have grown together: N.10.W. 35 poles Crossing said fork to a hickory & buckeye, on the North bank of said fork: N.62.E.50 poles to a Stake & elm, Corner to a 25 acre tract of said Newbury's & with lines of the same S.32.E.48 poles to a Stake: N.80.E.85 poles to a Sugartree & dogwood: N.9.E.46 poles to 3 beeches; thence N.62.E.60 poles leaving said 25 acre Survey & with lines of other tracts of said Newbury's to a White oak S.40.E.12 poles to a Stake: N.47.E.110 poles to a large White oak, beech & Sugartree, on steep ground: N.10.W.16 poles to 2 beeches; a Chinquepin oak & a small Sugartree: N.62.E.15 poles to 2 beeches & a stake: thence N.65.E. 154 poles to the beginning

Carr Bailey S.L.C.



February 5th 1858. I have Surveyed by Virtue of Virginia Land office Treasury Warrant No. 23.378 dated 7th Dec. 1855 for Sarah Belcher assee of Jesse Roberts assee &c 4½ acres of land in Lee County, on Newmans ridge: Beginning at a White oak & 2 hickories Corner to Said Belchers land: & with a line thereof N.88.E. 70 poles to 3 chesnut oaks Corner to a Survey made in the name of Sarah Nickals: & with lines thereof S.48.W.26 poles to a Walnut: N.79.W.51 poles to a White oak & ash: thence N.17.W. 6 poles to the beginning

Carr Bailey S.L.C.

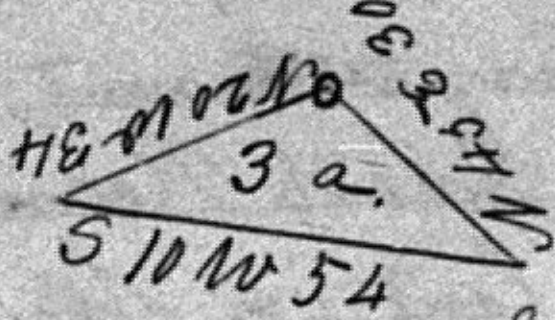

February 5th 1858 I have Surveyed by virtue of Virginia Land office Treasury Warrant No. 12.972 dated 22nd June 1837, for Sarah Belcher & Philip Babb, assees. of C. Bailey assee &c. 3 acres of land in Lee County, on Newmans ridge: Beginning at a buckeye ash & hickory, corner to said Babb's land: & with a line thereof N.20.W. 34 poles to a dogwood & cucumber: thence S.10.W. 54 poles with said Belcher's line to a stake & white oak on Jesse Robert's line & with the same N.45.E. 30 poles to the beginning

Carr Bailey S.L.C.

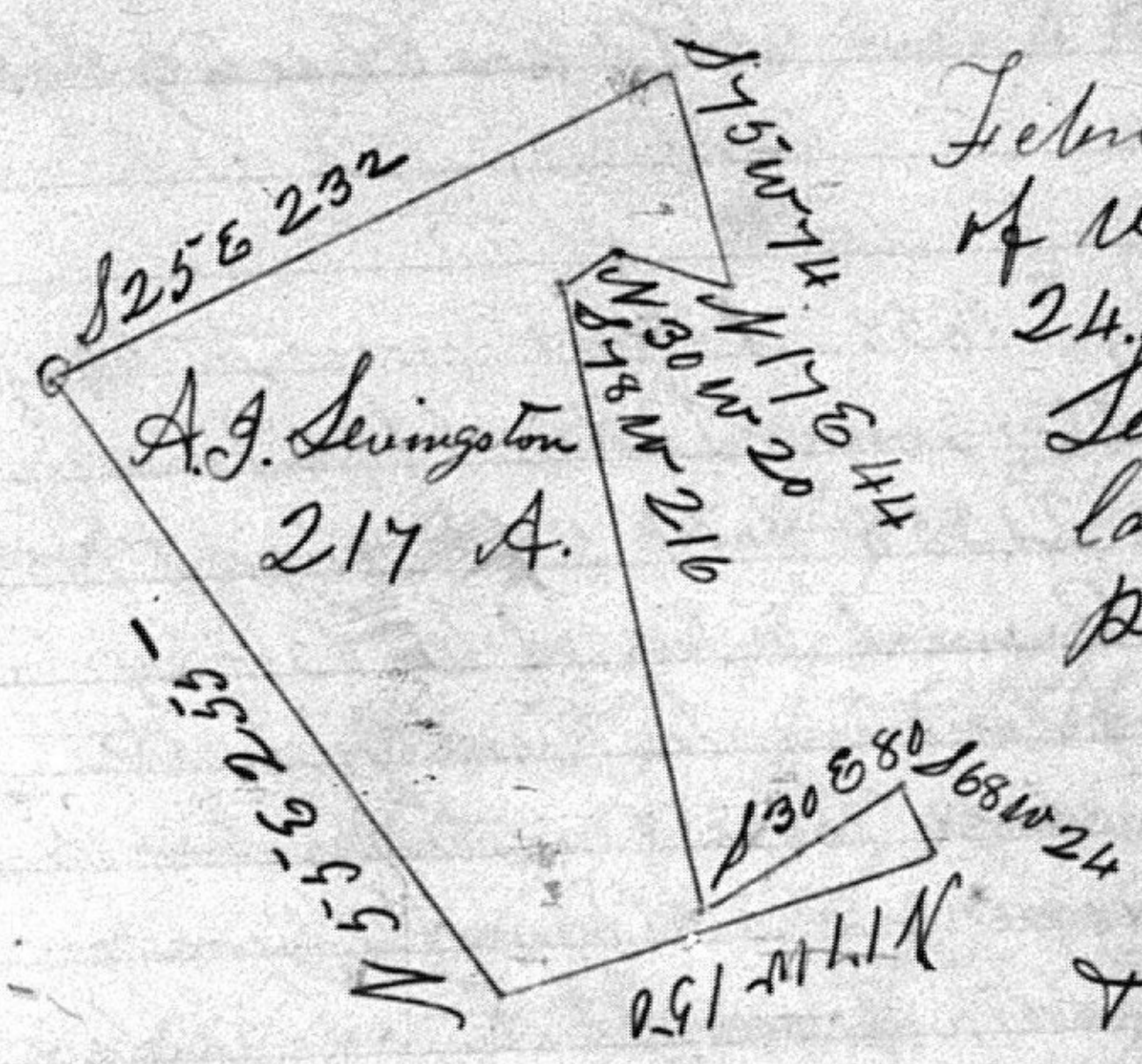

February 6th 1858 I have surveyed by virtue of Virginia Land office Treasury warrant No. 24.237 dated 28 april 1857 for Abraham J. Levingston assee. of C. Bailey Sr. 217 acres of land in Lee County, on the South side of Powels mountain. Beginning at 2 Spanish oaks & 2 hickories on the top of said mountain corner to a 540 acre survey made in the name of Jesse Osburn & others: & with a line thereof S.25.E. 232 poles passing a corner of said Survey at 132 poles & with Salomon Osburn's line to 6 pines, on a pine knob, on a line of said Levingston's land: & with the same S.75.W. 74 poles to a stake, on a line of 100 acre survey made in the name of William Roberts: & with lines thereof N.17.E. 44 poles to a Black oak & pine: N 30 W 20 poles to a stake: S.78.W. 216 poles to a stake: S.30.E. 80 poles to a poplar & hickory, on said Levingston's line: & with the same S68W 24 poles to a walnut, gum & white oak sapling, corner to said Levingston's land; & also corner to 1000 acre survey made in the name of said Roberts & John B. Neil; & with a line of the latter N.17.W. 150 poles passing a corner of said Survey at 120 poles to a stake on the top of said mountain; & with the top of the same N.55.E. 255 poles to the beginning.

Carr Bailey S.L.C.

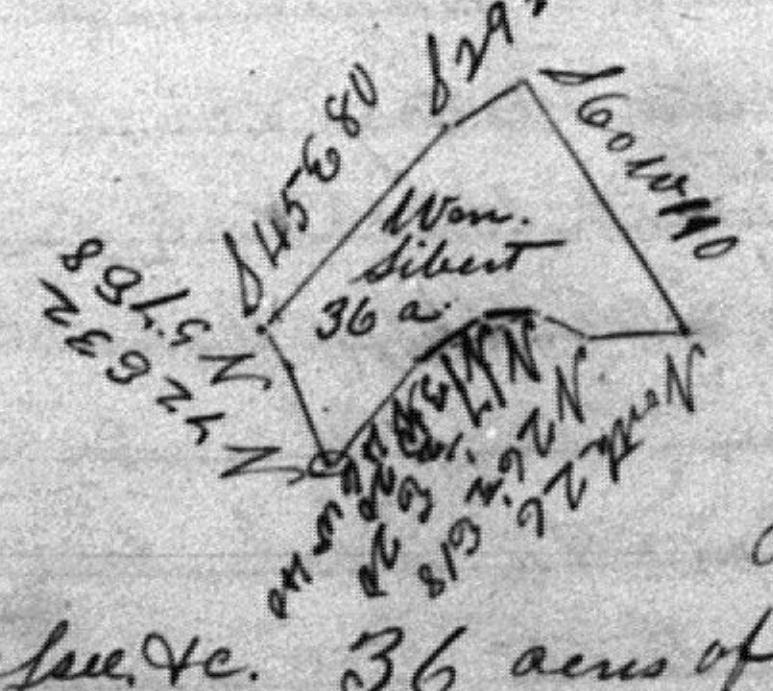

February 8th 1858 I have surveyed by virtue of Virginia Land office Exchange Treasury Warrant No. 2629 dated dated 19th Dec. 1832 for William Sibert assee. of C. Bailey assee &c. 36 acres of land in Lee County, on the North side of Powels mountain: Beginning at a beech corner to said Sibert's land & on Koger's line, & with said Koger's line N.72.E. 32 poles to 2 dogwoods, corner to said Koger's & Rial Lawson's lands, & with lines of the latter N.57.E. 8 poles to a sassafras & beech on a spur: S.45.E. 80 poles to a hickory & gum: S 29½ E 26 poles to 2 chesnut oaks on the top of said mountain: & with the same S.60.W. 110 poles to 2 chesnuts corner to said Sibert's land: & with lines thereof North 26 poles to a chesnut: N.26½.E.18 poles to a poplar on a spur: N.17½.E. 20 poles to 4 black gums on the East side of a hollow: N.13.W. 20 poles to a mulberry & ash: thence N.46.W. 40 poles to the beginning

Carr Bailey S.L.C.



February 9th 1858 I have surveyed by virtue of Virginia Land office Treasury warrant No. 21558 dated 23rd August 1853 for Jacob Rasnick asse of C. Bailey 4½ acres of land in Lee County on the South side of Wallings ridge & on the waters of Wallings Creek: Beginning at a Sassafras in the edge of a hollow Corner to said Rasnick's land: & with a line thereof & with Banner's line S.20.E. 72 poles to a stake in another line of said Rasnick's land: & with the same N.56.E. 10 poles to a stake in the Crabtree line & with the same N.21.W. 72 poles to a stake in said Rasnick's line: & with the same S.75.W. 8½ poles to the beginning

Carr Bailey S.L.C.



February 9th 1858 I have surveyed by virtue of Virginia Land office Treasury warrant No. 21558 dated 23rd August 1853 for Jacob Rasnick asse of C. Bailey 14½ acres of land in Lee County on the South side of Wallings ridge & on the waters of Wallings Creek. Beginning at a dogwood, gum & chesnut Corner to said Rasnick's & Sage's lands: thence with Sage's line N.40.W. 104 poles to 3 hickory saplings on the top of said ridge: & with the top of the same N.62.E. 110 poles to a red oak & hickory sapling Corner to John Rasnick's land: & with lines thereof S.51.W. 88 poles leaving the top of said ridge to a poplar & chesnut oak, on the side of the ridge: S.30½ E. 72 poles to 3 Sourwoods, a chesnut oak & white oak: thence S.10.E. 14 poles to the beginning

Carr Bailey S.L.C.

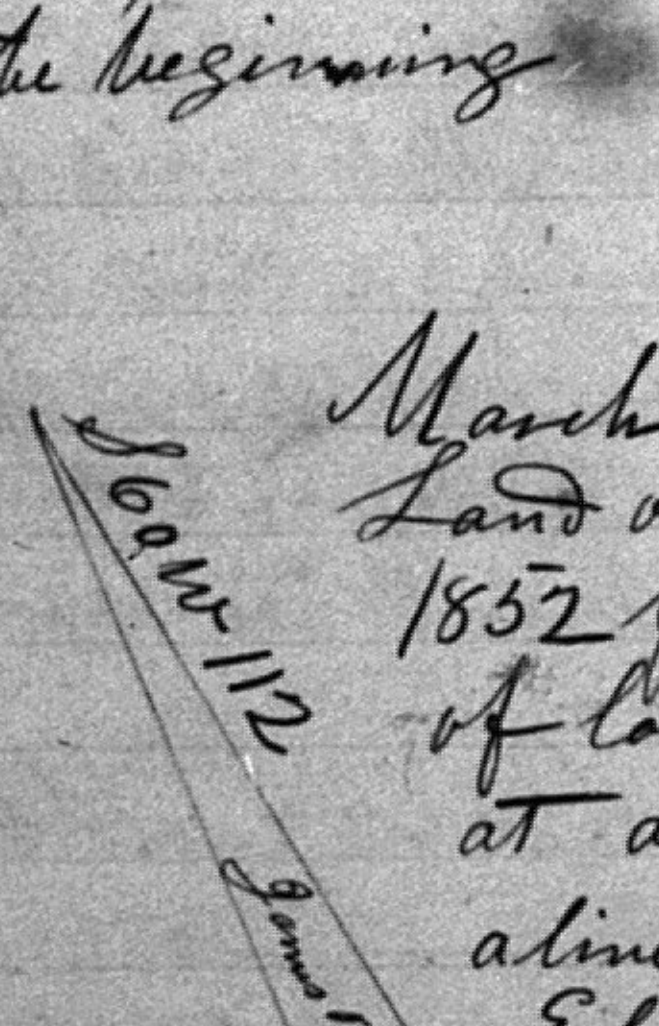

March 30th 1858 I have surveyed by virtue of Virginia Land office Treasury warrant No. 20.261 dated 2nd June 1852 for James Burgan asse of C. Bailey asse &c 8 acres of land in Lee County, in the poor valley. Beginning at a chesnut & spotted oak, Corner to Fisher's Survey: & with a line thereof N.83.W. 34 poles to a stake & white oak on Eli Hubbard's line: & with the same N.66.E. 140 poles to a chesnut & 2 chesnut oaks on a spur; Corner to said Hubbard's & said Burgan's lands & also on the Fisher line & with said line S.60.W. 112 poles to the beginning

Carr Bailey S.L.C.

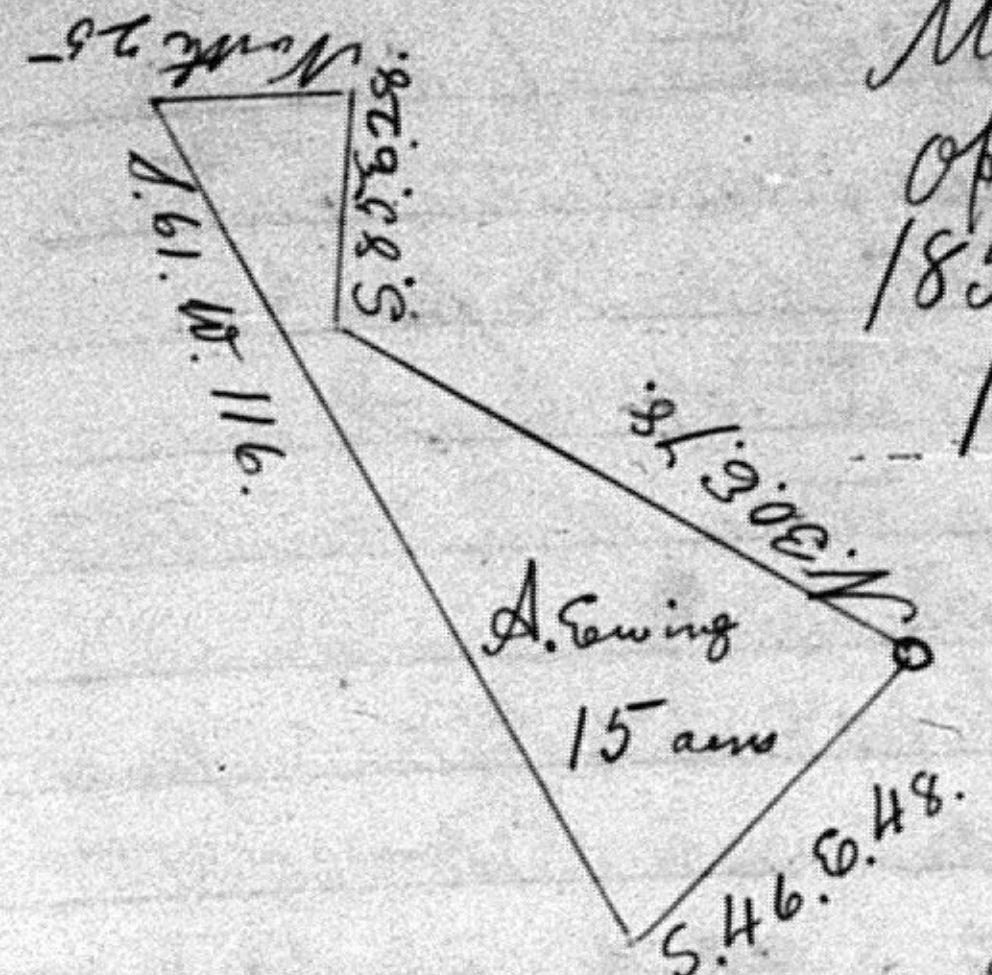

May 8th 1858 Surveyed by Virtue of Virginia Land Office Treasury Warrant No. 19.122 dated 21st March 1851 for Alexander Ewing assee. of C. Bailey assee &c. 15 acres of land in Lee County, on the Waters of Trading Creek: Beginning at 2 chinquepin oaks & a cedar, corner to said Ewing's 100 acre survey: & with lines thereof N.30.E. 78 poles to 2 cedars & a small dogwood on a ridge: S.85.E. 28 poles to a stake in a line of said Ewing's 25 acre survey: & with a line of the same North 25 poles to a stake in the Fisher line: & with the same S.61.W. 116 poles to a stake in Henson's line: thence with said line S.46.E. 48 poles to the beginning

Eli Davis D.S.
Carr Bailey S.L.C.



May 8th 1858 Surveyed by Virtue of Virginia Land Office Treasury Warrant No. 19.122 dated 21st March 1851 for Alexander Ewing assee of C. Bailey assee &c. 8 acres of land in Lee County, on the Waters of Trading Creek. Beginning at a dogwood & maple on a ~~[illegible]~~ line of a 300 acre survey: & with said McNiel's & Ewing's line N.25.E. 67 poles to a stake in the Fisher line: & with the same S.61.W. 65 poles to a stake in said Ewing's line: & with the same S.45.E. 41 poles to the beginning

Eli Davis S.L.C.
Carr Bailey S.L.C.



May 8th 1858 I have surveyed by virtue of Virginia Land Office Treasury Warrant No. 19.122 dated 21st March 1851 for William H. Hughes, assee &c. 7 acres of land in Lee County, on the Big Hill. Beginning at a poplar & stake on a line of a 50 acre survey made in the name of Isaac Hughes: thence S.30.E. 8 poles to a stake on Hobbs line: & with the same S.55.W. 20 poles to a chesnut oak & gum, corner to a 21 acre survey made in the name of said William H. Hughes: & with a line thereof S.69.W. 210 poles to a hickory, corner to said 50 acre survey & also corner to said 21 acre survey: & with a line of said 50 acre survey N.65.E. 230 poles to the beginning

Carr Bailey S.L.C.



May 12th 1858 I have Surveyed by Virtue of Virginia Land Office Treasury Warrant No. 20.174 dated 24th April 1852 for Robert Travis & Joseph Miller assee &c 17 acres of land in Lee County, on the South Side of Powels River. Beginning at an elm on the North bank of said River, which corner is known as the old Patent corner; & with lines thereof N.60.E.54 poles crossing said River to 2 Sugartrees; S.68.E.20 poles to a Stake in a field, on the Taylor line; & with the same S.56.W.92 poles to a stake on said Millers line; & with lines thereof N.70.W.40 poles to a White Walnut & dogwood (now gone) corner to said Millers land; S.77.W.20 poles to a beech & dogwood (now gone); ~~South~~ North 12 poles to a Rock & ash; N.44.E. 10 poles to 2 hornbeams on the ~~North~~ South bank of said River; thence East 60 poles crossing said River to the beginning.

Carr Bailey S.L.C.



May 28th 1858. Surveyed by virtue of Virginia Land office Treasury Warrant No. 24.881 dated 5th February 1858 for William McDonald assee of C. Bailey assee &c. 100 acres of land ~~& by warrant~~ No. 19.909 dated 17th January 1852 assee of said Bailey assee &c 21 acres in all 121 acres of land in Lee County, on the South Side of Cumberland mountain; Beginning at a White oak & poplar, corner to Herod Loftices & John H. Howards lands; & with said Loftices line N.78½.E. 148 poles to a Chesnut Oak & 2 gums, corner to said Loftices & Jacob Grabells lands; & with a line of the latter N.71.E. 30 poles to a Stake, corner to Isam Scotts land; & with his line North 100 poles to a stake, on the top of Cumberland mountain; & along the top of the same S.77.W. 220 poles to a Stake on the top of said Mountain, corner to said Howards land; & with a line thereof S.25.E. 100 poles to the beginning.

Eli Davis D.S.
Carr Bailey S.L.C.

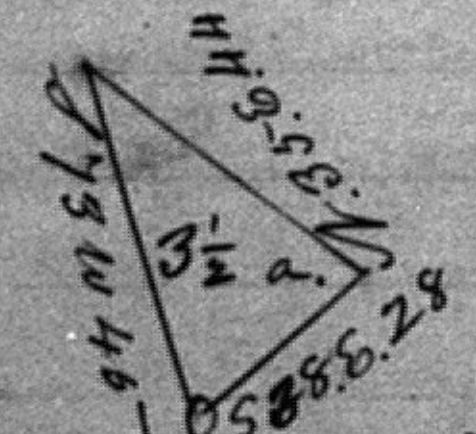

June 16th 1858 I have Surveyed by virtue of Virginia Land office Treasury Warrant No. 20.621 dated 30th Nov. 1852 for Alexander Litton, assee of C. Bailey Sr. 3½ acres of land in Lee County, on the South Side of Powels River. Beginning at 5 Whiteoaks (now down) corner to said Littons land, & on a line of Isaac Sprinkles land; & with said Sprinkles line S.38.E.28 poles to 2 hickories & an ash, corner to said Sprinkles land & on Cooks line; & with said line N.35.E. 44 poles to a stake on said Littons line; & with the same S.73.W. 45 poles to the beginning.

Carr Bailey S.L.C.

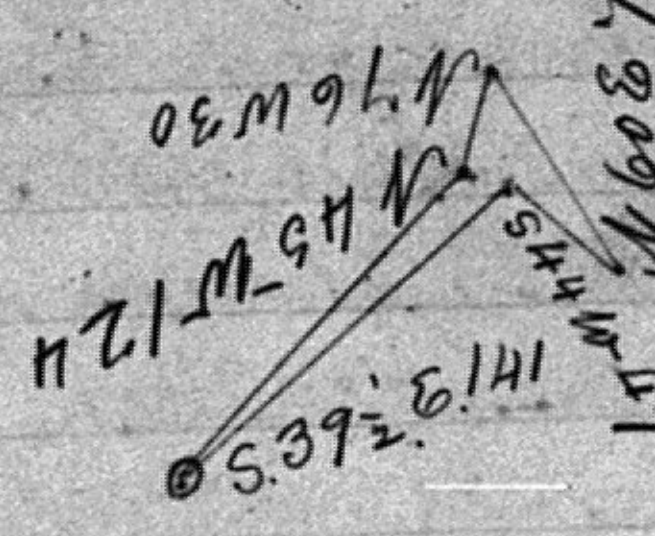

June 17th 1858 I have Surveyed by virtue of Virginia Land office Treasury warrant No. 19.911 dated 17th January 1852 for Edmund Witt asse. of Carr Bailey asse. &c. 10 acres of land in Lee County. on the Waters of Bundy's creek. Beginning at a Whiteoak. Sourwood & Service, Corner to a Survey made in the name of Allen Harper: & with lines thereof S.39½.E. 141 poles to a whiteoak, maple & birch. the beginning corner to said Survey: S.44.W. 47 poles to a chesnut & 2 gums, on the top of a ridge. Corner to said Survey & also corner to a Survey made in the name of John Paine: & with said Paine's line N.60.E. 70 poles to a double maple, on the bank of said Bundy's creek. Corner to said Witts land: & with lines thereof N.76.W. 30 poles to 2 Whiteoaks: N.45.W. 124 poles to the beginning

Carr Bailey S.L.C.



August 26th 1858 Surveyed by virtue of Virginia Land office Treasury warrant No. 20.090 dated 16th March 1852 for James J. Gibson & William F. Gibson, asses. of C. Bailey asse. &c 87 acres of land in Lee County, on the South Side of Cumberland mountain. Beginning at a redoak & chesnut oak, on the west side of the white rock, on the top of said mountain, corner to said James J. Gibson William F. Gibson & others; thence N.80.E. 580 poles with their line at 80 poles to a Stake, corner to a Survey made in the name of Robert M. Bales: & with lines thereof N.23½.W. 4 poles to a hickory & chesnut, above a large Steep rock; N.22½.W. 45 poles to a Stake, on the top of said mountain: & along the top of the same & leaving said Bales Survey S.75.W. 572 poles to the beginning

Eli Davis D.S.
Carr Bailey S.L.C.

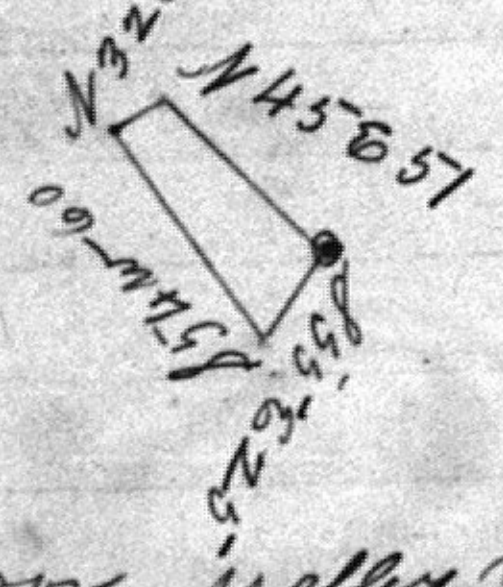

August 26th 1858 Surveyed by virtue of Virginia Land office Treasury Warrant No. 21.908 dated 21st Dec. 1853 for Moses Macafee asse. of C. Bailey asse. &c. 6½ acres of land in Lee County, on the North side of the poor valley ridge. Beginning at a Stake, in the middle of a branch, in said Macafee's line thence S.55.E 25 poles with the meanders of said branch, & with R. M. Bales line, to a Stake, on a line between said Macafee & Ely; thence S.54.W. 60 poles to a Stake: on the top of a ridge in a line of said Macafee's; thence N.32.W. 15 poles to a Stake in an other line of said Macafee's; thence with the same N.45.E. 57 poles to the beginning

Eli Davis D.S.
Carr Bailey S.L.C.

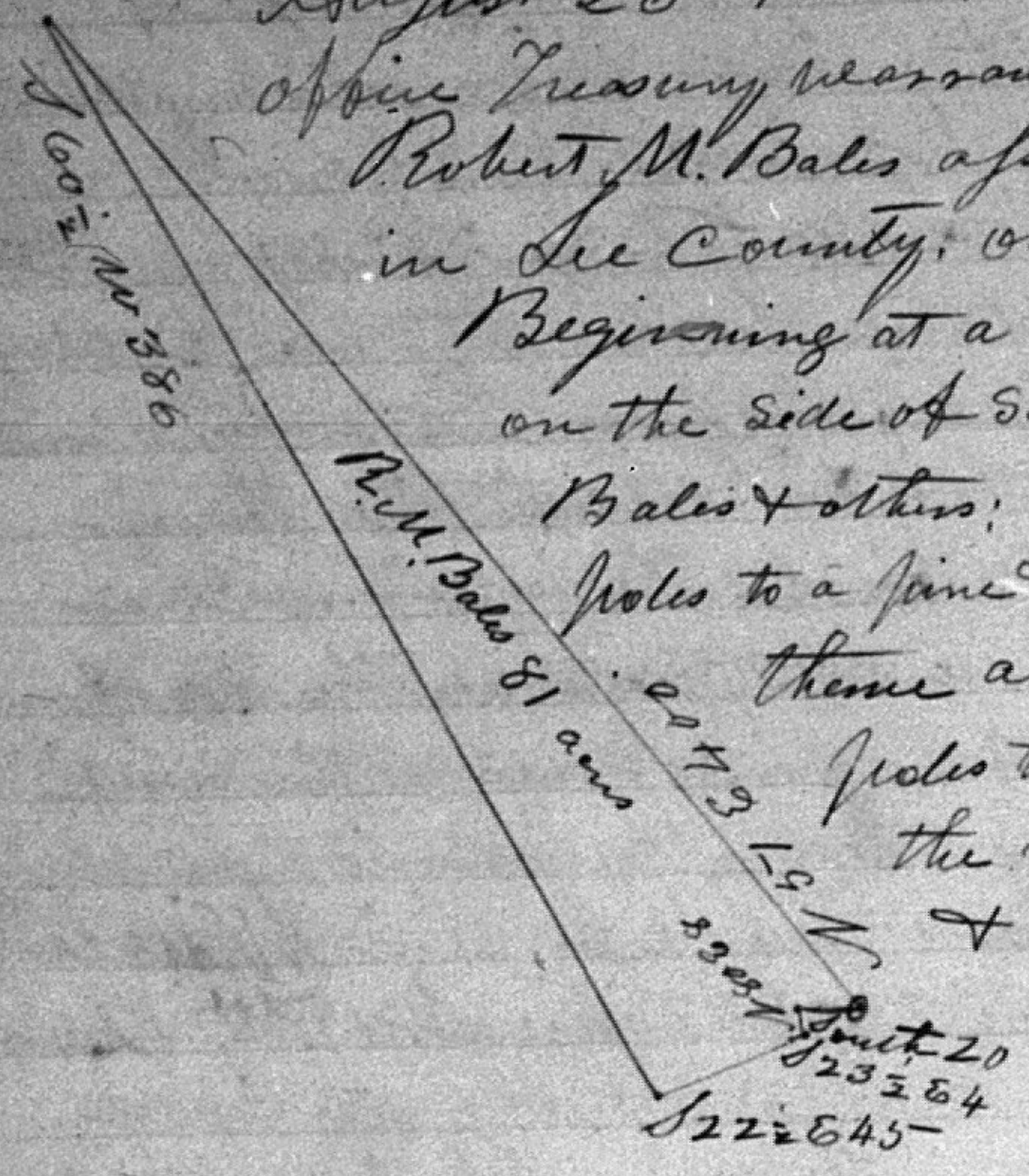

August 26th 1858 Surveyed by virtue of Virginia Land office Treasury warrant No. 21.908 dated 21st Dec. 1853 for Robert M. Bales assee. of C. Bailey assee. &c. 81 acres of land in Lee County; on the South side of Cumberland mountain, Beginning at a Wateroak, dead chesnut oak & dead black oaks on the side of said mountain, among rocks, corner to said Bales & others; thence with said Bales's line N. 51. E 400 poles to a pine & Black Jack on the top of said mountain; thence along the top of the same S. 60½ W. 386 poles to a Stake, corner to a survey made in the name of James J. & William H. Gibson; & with lines thereof & leaving the top of said mountain S. 22½ E. 45 poles to a double chesnut & hickory above a steep rock; S. 23½ E. 4 poles to a Stake thence N. 80. E. 8 poles to a stake; thence South 20 poles to the beginning

Eli Davis D.S.
Carr Bailey S.L.C.



August 26th 1858 Surveyed by virtue of Virginia Land office Treasury warrant No. 21.908 dated 21st Dec. 1853 for Robert M. Bales assee. of C. Bailey assee &c. 36 acres of land in Lee County, on the North side of the Poor valley ridge. Beginning at a Stake in the middle of a branch, corner to a survey made in the name of Moses Macafee & on a line of a survey made in the name of R. M. Bales & others; & with said line N. 45. E. 104 poles to a large poplar on a flat, near a branch, at the foot of the mountain, corner to said Bales's land; thence N. 61. E. 76 poles to a dead redoak, corner to said Bales's 79 acre survey; & with a line thereof S. 40. E. 31 poles to 4 chesnut-oaks, on the top of said ridge; thence S. 54 W. 170 poles along the top of said ridge to a Stake in the middle of said branch, corner to said Macafee's survey; & with said Macafee's line & with the meanders of said branch N. 53. W. 25 poles to the beginning.

Eli Davis D.S.
Carr Bailey S.L.C.



October 25th 1858 I have Surveyed by virtue of Virginia Land office Treasury warrant No. 20090 dated 16th March 1852 for Joseph K. Olinger assee of Carr Bailey assee &c 13 acres of land & by warrant No. 25141 dated 9th September 1858 assee of said Bailey 90 acres in all 103 acres of land in Lee County on the South side of the Stone mountain. Beginning at 2 small red oaks & a chesnut oak, on a ridge, corner to a 36 acre survey made in the name of said Olinger: thence N.30.W. 36 poles to a Stake on the top of said mountain, on a line of Carr Bailey's land: & with lines thereof N.75.W. 18 poles to 3 chesnuts, corner to said Bailey's land: S.65.W. 76 poles to 2 chesnut oaks: S.75.W. 94 poles to a chesnut & black gum, at the Rounds thence S.20.E. 80 poles to a Stake, on a line of a 200 acre survey made in the name of Charles Barker: & with the same N.81.E. 170 poles to a poplar, 2 chesnuts, a hickory & Stake, on a line of said 36 acre survey: & with the same North 76 poles to the beginning

Carr Bailey S.L.C.

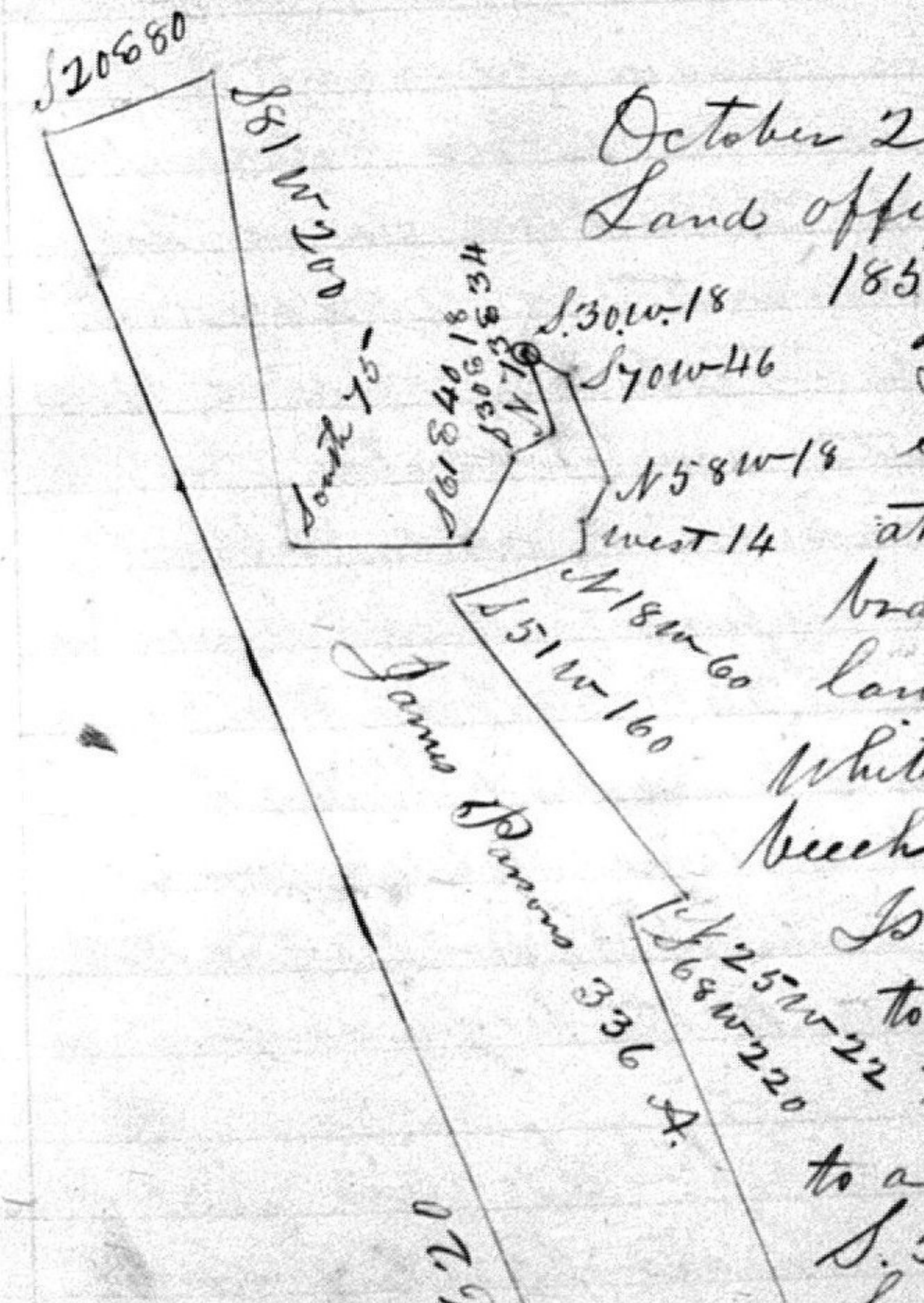

October 26th 1858 I have Surveyed by virtue of Virginia Land office Treasury warrant No. 25141 dated 9th September 1858 for James Parsons assee of Carr Bailey 336 acres of land in Lee County on the South side of the Stone mountain. Beginning at a white oak, maple & chesnut near a Spring branch, corner to John W. Scott's & Charles Barker's lands: & with said Scott's lines S.30.W. 18 poles to a white oak on a point: S.70.W. 46 poles to a double beech corner to a 50 acre survey made in the name of Isaac Hughes: & with lines thereof N.58.W. 18 poles to a beech, in the edge of a hollow: West 14 poles to a beech & red oak on a Spur: N.18.W. 60 poles to a Black oak, on the South side of said mountain: S.51.W. 160 poles to a Stake, on the East side of a hollow, on a line of a 62 acre survey made in the name of said Parsons: & with lines thereof N.25. W. 22 poles to a white oak, poplar & dogwood: S.68. W. 220 poles to a Stake, near Mccredie's corner: & with a line thereof N.35.W. 100 poles to a Stake, on the top of said mountain: & along the top of the same & with Carr Bailey's line N.66.E. 620 poles to a chesnut & black gum, at the Rounds, corner to said Bailey's land & also corner to a survey made in the name of Joseph K. Olinger: & with said Olinger's line S.20.E. 80 poles to a Stake, on a line of said Barker's land: & with lines thereof S.81.W. 200 poles to 2 chesnuts & 2 white oaks, near the old Road: South 75 poles to a black oak, white oak & beech: S.61.E. 40 poles to a red oak & white oak: S.30.E. 18 poles to a Stake: thence N.73.E. 34 poles to the beginning

Carr Bailey S.L.C.



November 26th 1858 Surveyed by virtue of Virginia Land office Treasury warrant No. 21.908 dated 21st Dec. 1853 for Robert M Bales & Nathaniel Ewing, assees of C. Bailey assee &c 200 acres of land in Lee County, on the South side of Cumberland mountain.

Beginning at a chesnut, beech & maple, corner to William Bales & Nathan Morgan's lands; & with said Morgan's line N.60.E. 205 poles to a stake in the Homes line; & with the same N.14.W. 176 poles to a stake in the Kentucky line; & with said line S.58.W. 188 poles to 2 pines on the top of said mountain, corner to said William Bales land; & with his line S.7.E. 176 poles to the beginning

Eli Davis D.S.
Carr Bailey S.L.C.



December 23rd 1858 Surveyed by virtue of Virginia Land office Treasury warrant No. 20.619 dated 30th Nov. 1852 for Alexander H. Chadwell assee of C. Bailey assee &c. 20 acres of land & by warrant No. 20.262 dated 2nd June 1852 assee of said Bailey assee &c. 11 acres, in all 31 acres of land in Lee County, on the waters of Indian Creek. Beginning at a hickory on a hill side, corner to Willis land; & with a line thereof N.38.E. 80 poles crossing Cottrell's branch to a stake in Hoskins line; & with the same S.34.E. 39 poles to a double whiteoak, on the top of a ridge, corner to said Chadwell's & Willis lands; & with said Chadwell's lines S.10.W. 96 poles to a stake; N.64½.W. 31 poles to a stake in Eastridge's line; & with the same N.36.W. 40 poles to a stake; Eastridge's corner; thence N.10.W. 15½ poles to the beginning.

Eli Davis D.S.
Carr Bailey S.L.C.

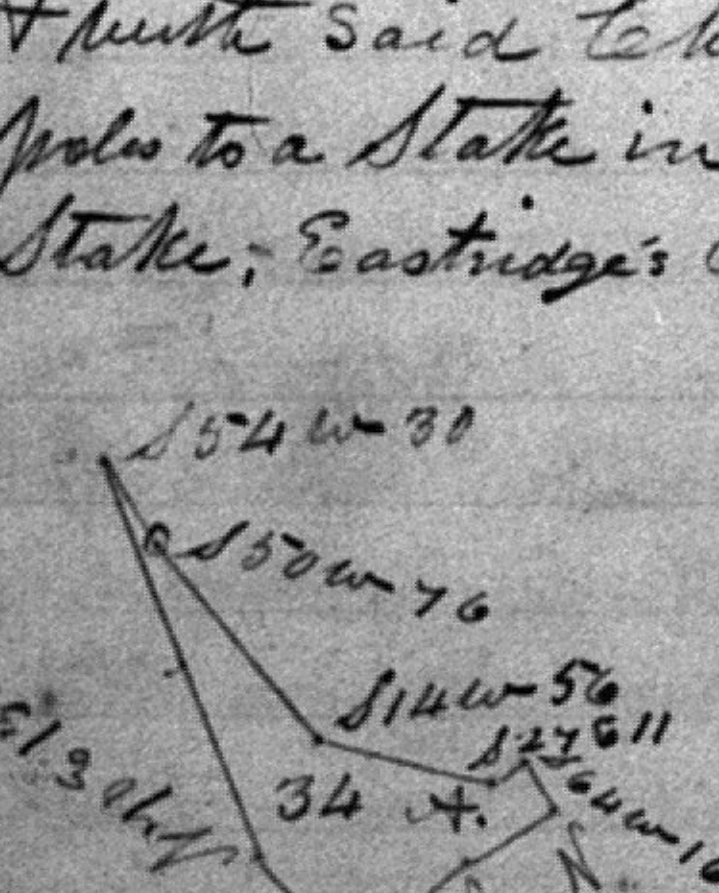

January 12th 1859

I have surveyed by virtue of Virginia Land office Treasury warrant No. 23.378 dated 7th Dec. 1855 for George Walling assee of Andrew & Daniel Roberts assees &c. 30 acres of land & by warrant No. 24.237 dated 28th April 1857 assee of C. Bailey Sr. 4 acres, in all 34 acres of land in Lee County, on the waters of Blackwater. Beginning at a beech corner to said Walling's land & with lines thereof S.50.W. 76 poles to a Black oak & hickory; S.14.W. 56 poles to a poplar; S.27.E. 11 poles to a cucumber, hickory & white oak on a Bluff thence S.64.W. 16 poles to a stake, on Martin Anderson's line; & with lines thereof N.30.W. 30 poles to a tripple beech; N.36.W. 44 poles to a double chesnut, on the top of a ridge; thence N.45.E. 40 poles to a stake & chesnut, corner to the Preston Survey of 500 acres; & with a line thereof N.70.E. 130 poles to a stake on said Walling's line; & with the same S.54.W. 30 poles to the beginning.

Carr Bailey S.L.C.



January 12th 1859 I have Surveyed by virtue of Virginia Land office Treasury warrant No. 24.237 dated 28th april 1857 for Abraham F. Livingston assee of C. Bailey Sr. 18 acres of land in Lee County, on the waters of Blackwater. Beginning at a double chesnut on the top of a ridge, corner to Martin Anderson's & George Wallings lands: & with said Wallings line N.45.E. 40 poles to a Stake & chesnut, corner to the Preston Survey of 500 acres; & with a line thereof N.10.W. 24 poles to a Stake, on a line of 100 acre Survey made in the name of William Roberts; & with the Same S.63.W. 62 poles to a beech & maple, corner to said Survey & also corner to the Preston Survey of 1000 acres: & with a line of the latter S.64.W. 42 poles to a Stake corner to said Anderson's land: & with lines thereof S.61.E. 40 poles to a Spanish oak & hickory: N.58.E. 29 poles to the beginning.

Carr Bailey S.L.C.



February 15th 1859 I have Surveyed by virtue of Virginia Land office Treasury warrant No. 21.131 dated 5th april 1853 for Claiborne Anderson assee of Carr Bailey assee &c 16 acres of land in Lee County, on the waters of Martins Creek.
Beginning at a Stake in the main road, corner to a 180 acre Survey made in the name of Joseph Martin & on a line of said Martin's Settlement right tract & with lines thereof N.65.E. 72 poles to a stake: N.69.E. 148 poles to a Stake & white oak: N.82.E. 87 poles to a stake on the closing line of said 180 acre tract & with the same S.69.W. 308 poles to the beginning

Carr Bailey S.L.C.

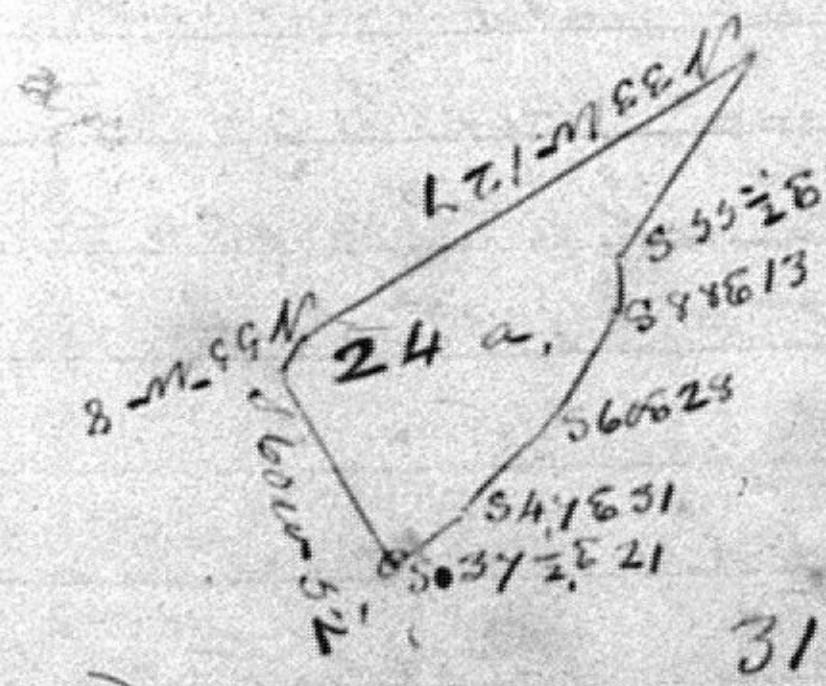

February 11th 1859 Surveyed by virtue of Virginia Land office Treasury warrant No. 21.131 dated 5th april 1853 for Pleasant M. Chadwell assee of C. Bailey assee &c 24 acres of land in Lee County.
Beginning at 2 hickory saplings, corner to said Chadwell's 312 acre Survey & with lines thereof S 37½ E 21 poles to a Blackoak on the point of a ridge: S.47.E 31 poles to a dogwood & gum: thence S.60.E. 28 poles to a White oak in a hollow; thence S.88.E. 13 poles to a hickory: thence S.55½.E. 58 poles to a double chesnut oak on a ridge corner to said Chadwell's & Jacob Brown & with said Brown's line N.33.W. 127 poles to a stake in Michael F. Brown's line & with the same N.55.W. 8 poles to a stake in an other line of said Michael F. Brown's & with the same S.60.W. 52 poles to the beginning

Eli Davis D.S.
Carr Bailey S.L.C.

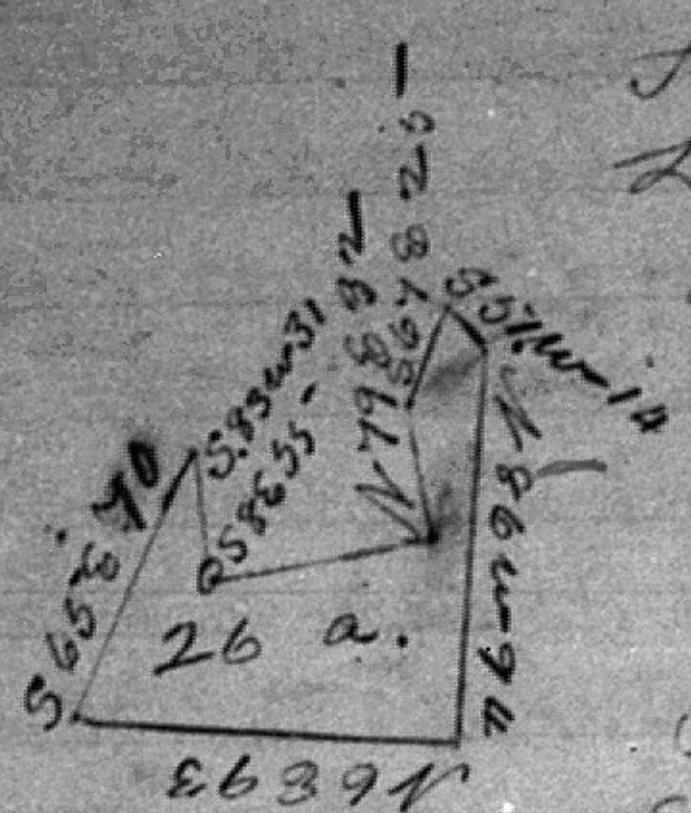

February 11th 1859 Surveyed by Virtue of Virginia Land office Treasury Warrant No. 20.185 dated 24th april 1852 for Pleasant M. Chadwell assee of C. Bailey assee &c. 20 acres of land & by warrant No. 21.131 dated 5th april 1853 assee of Said Bailey assee &c. 6 acres, in all 26 acres of land in Lee County Beginning at a Black oak & White oak, on the North side of a hollow corner to said Chadwell's land & with lines thereof S.8.E.55 poles to 2 hickory saplings near the top of a ridge thence N.79.E.32 poles to a Black oak near the top of a ridge; S.67.E.25 poles to a stake in John Brooks's line & with lines thereof S.51.W. 14 poles to 3 Black oaks (now down) N.86.W. 94 poles to a stake in Alexander Chadwell's line & with the same N.6.E. 93 poles to a stake in Hoskin's line & with the same S.65.E.70 poles passing a Spanish oak marked as a corner at 56 poles to a Stake in said Pleasant M. Chadwell's line & with the same S.83.W.31 poles to the Beginning

Eli Davis D.S.
Carr Bailey S.L.C.



January 28th 1860 Surveyed by virtue of Virginia Land office Treasury Warrant No. 25.141 dated 9th Sept. 1858 for Frederick S. McDonald assee &c. 74 acres of land & by Warrant No. 20.185 dated 24th april 1852 assee &c. 100 acres, in all 174 acres of land in Lee County on the South Side of Cumberland mountain, Beginning at 3 Chesnut-oaks & a pine, in a line of a Survey made in the name of James M. Martin; thence with Charlotte McDonald's line S.71.W. 182 poles to a Stake; thence S.20.E. 10 poles to a stake corner to said Frederick McDonalds land & with his line S.71.W. 320 poles to a stake in a line of William McDonald's Survey & with the same North 50 poles to a stake on the top of said mountain & along the same N.68.E. 462 poles to a stake corner to said James M. Martin's Survey & with a line thereof S.40.E. 70 poles to the Beginning

Eli Davis D.S.
Carr Bailey S.L.C.

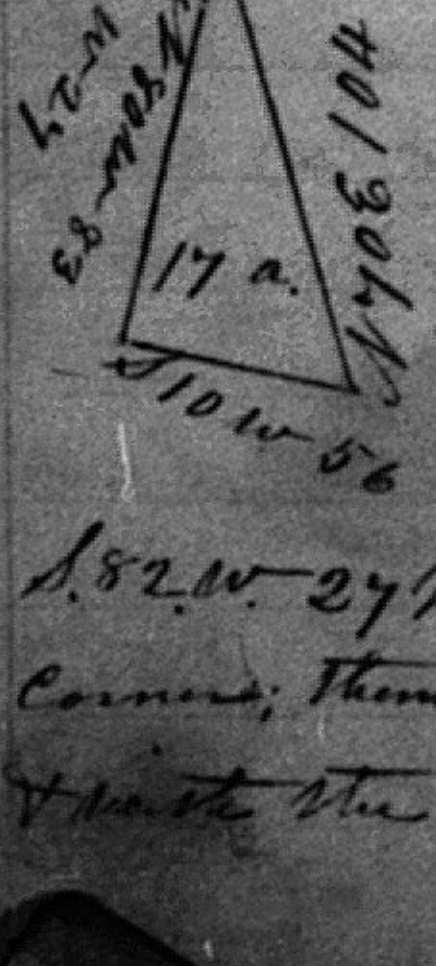

January 27th 1860 Surveyed by virtue of Virginia Land office Treasury Warrant No. 14.931 dated 3rd December 1842 for Samuel Chadwell assee &c. 17 acres of land in Lee County on the waters of Indian Creek Beginning at a White oak Corner to said Chadwell's & Thomas Ball's lands; thence N.86.E. 21 poles to a Spanish oak & small hickory; thence N.3.W. 7 poles to a stake in said Ball's line & with the same S.82.W. 27 poles to a large White oak; thence N.80.W. 83 poles to a double poplar, David Chadwell's Corner; thence S.10.W. 56 poles with an old marked line to a stake in said Samuel Chadwell's line & with the same N.70.E. 104 poles to the Beginning

Eli Davis D.S.
Carr Bailey S.L.C.

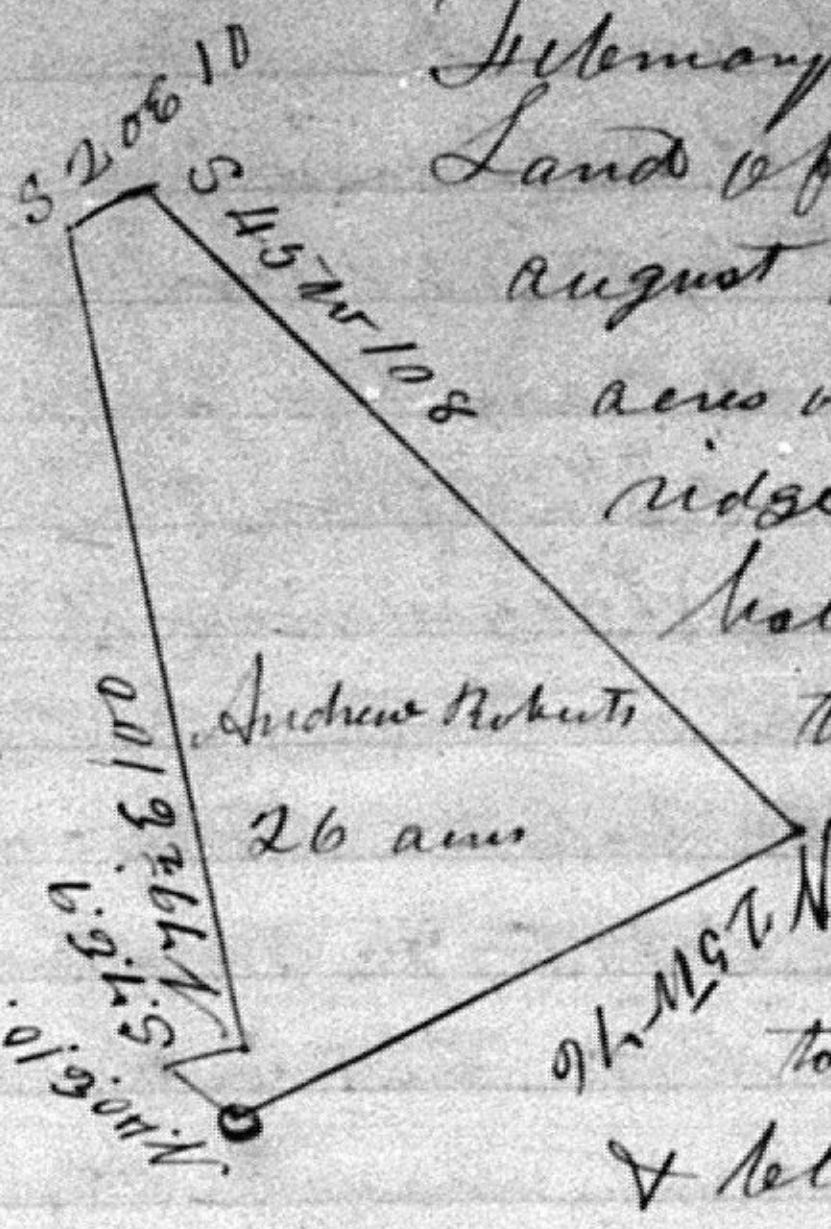

February 24th 1860 I have Surveyed by virtue of Virginia Land Office Treasury warrant No. 21.558 dated 23rd august 1853 for Andrew Roberts assee of Carr Bailey 26 acres of land in Lee County on the South Side of Newmans ridge Beginning at 3 whiteoaks in the head of a hollow corner to Jesse Roberts deceased land & with a line thereof N. 40 E. 10 poles to a white oak & poplar on a line of Osburns land & with lines thereof S. 7. E 9 poles to a Sugartree & 2 hickories under a high point corner to Said Osburns land; N. 79½ E. 100 poles to a double beech & black oak on the side of a rocky Spur; thence S. 20 E. 10 poles to a Stake on Robinsons line & with the Same S. 45 W. 108 poles to a Stake on a line of a 440 acre Survey made in the name of Said Jesse Roberts & with the Same N. 25 W. 76 poles to the beginning

Carr Bailey S.L.C.

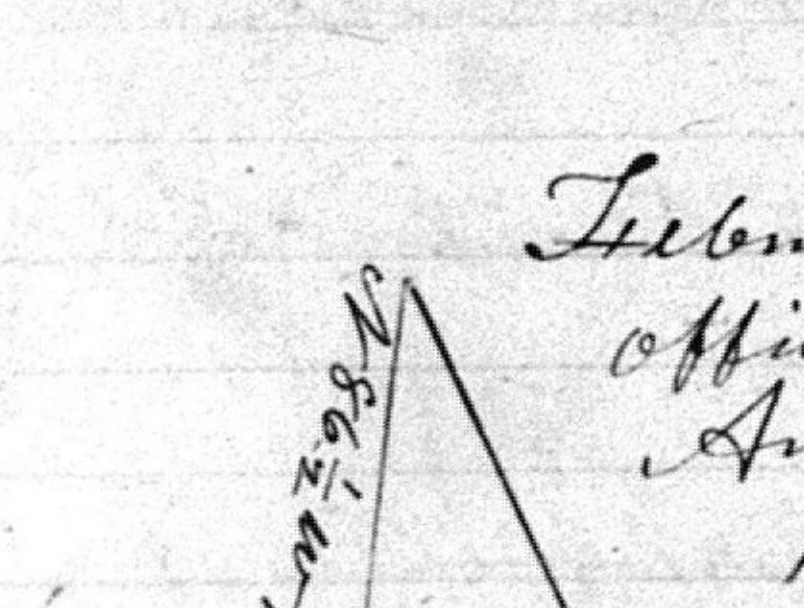

February 24th 1860 I have Surveyed by virtue of Virginia Land Office Treasury warrant No. 25.141 dated 9th Sept. 1858 for Andrew Lindsay & Aaron R. Anderson assees of C. Bailey 16½ acres of land in Lee County on the South Side of Blackwater. Beginning at red oak on a rocky Spur Corner to a Survey made in the name of Jesse Roberts & with a line thereof N. 63. E. 100 poles to a Stake on a line of a 25 acre Survey made in the name of Said Lindsay & with lines thereof N. 86½ W. 78 poles to a Stake corner to Said Survey; thence North 29 poles to a dogwood, corner to Said 25 acre Survey & also corner to an other survey of Said Lindsay & with a line thereof N. 80 W. 10 poles to a Stake on Said Lindsays old line & with the Same South 84 poles to the beginning

Carr Bailey S.L.C.

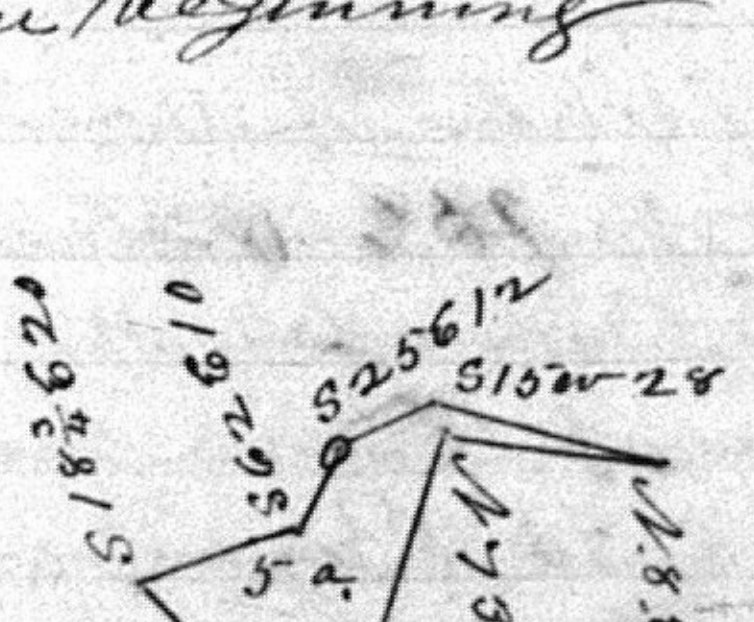

February 24th 1860 I have Surveyed by virtue of Virginia Land Office Treasury warrant No. 14.931 dated 3rd December 1842 for Robert Lindsay assee &c. 5 acres of land in Lee County on Blackwater. Beginning at a whiteoak & beech above the head of a Spring corner to A. R. Andersons land & with lines thereof S. 25 E. 12 poles to a Small hickory & a Small black oak S 15 W 28 poles to a buckeye, beech, elm & walnut corner to Andrew Lindsays land & with lines thereof N. 8. E. 26 poles to a black oak, Sugartree & whiteoak; N. 73 W. 42 poles to a Stake on Osburns line & with the Same N. 45 E. 32 poles to a Stake on a line of Said Anderson's land & with lines thereof S. 18¾ E 20 poles to a Stake Corner to Said Anderson's land; thence S. 62 E. 10 poles to the beginning

Carr Bailey S.L.C.

February 28th 1860 I have Surveyed by virtue of Virginia Land office Treasury Warrant No. 25.141 dated 9th Sept. 1858 for William R. Graham assee. of Carr Bailey Sr. 22 acres of land in Lee County on the South Side of Powels River. Beginning at 2 Sourwoods & 2 black oaks on the river bluff Corner to Said Graham's land & with lines thereof N 35 E 62 poles to a Stake on a line of the old Frederick Jones Survey & with the Same N. 18 W. 72 poles to Said River & down the same as it meanders 240 poles to a Stake; thence S. 40 W. 8 poles to a Stake on the said river bluff Corner to a Survey made in the name of Elizabeth Edwards & with lines thereof S. 47 E. 10 poles to a Stake; N. 77 E. 28 poles to a Stake; N. 39 E. 12 poles to a Stake; N. 62 E. 16 poles to a Cedar; N. 31 E. 16 poles to a hickory; N. 13 E. 20 poles to a Cedar; N. 19 E. 10 poles to 2 Cedars among rocks; N. 50 E. 24 poles to 2 Cedars, an ash & white oak on Said Graham's line & with the same N. 35 W. 28 poles to the beginning

Carr Bailey S.L.C.

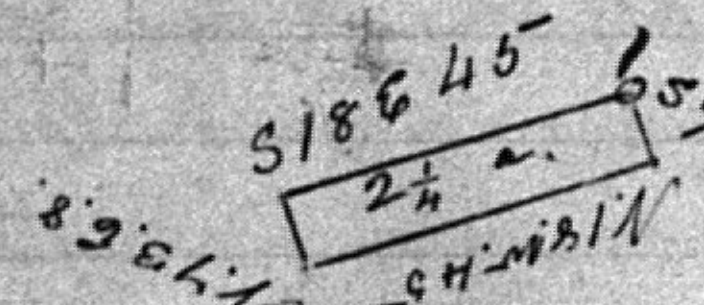

February 28th 1860 I have Surveyed by virtue of Virginia Land office Treasury Warrant No. 14931 dated 3rd December 1842 for Daniel S. Dickinson, assee. 2¼ acres of land in Lee County near the Town of Jonesville. Beginning at a rock in a line of Said Dickinson's land; thence S. 73 W. 8 poles to a Stake; thence N. 18 W. 45 poles to a Stake in Milbourn's line & with the same N. 73 E. 8 poles to a Stake, corner to Said Dickinson's land & with a line thereof S. 18 E. 45 poles to the beginning

Carr Bailey S.L.C.

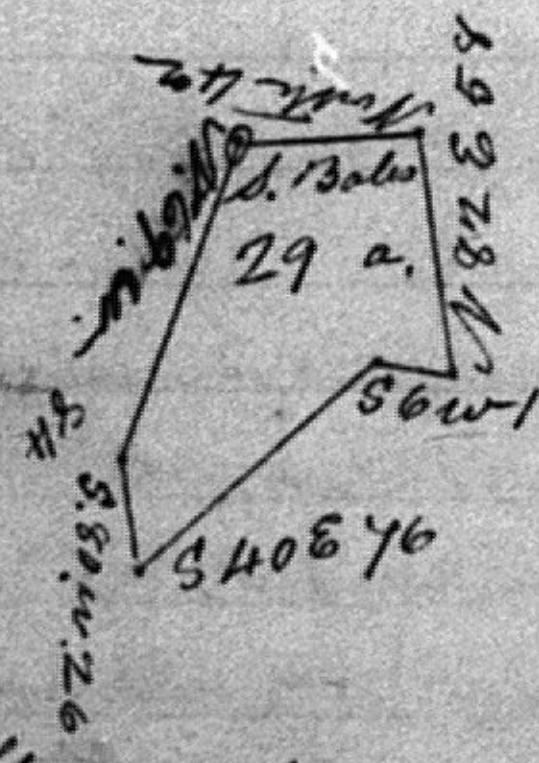

April 7th 1860. Surveyed by virtue of Virginia Land office Treasury Warrant No. 25.141 dated 9th September 1858 for Stephen Bales assee. of Carr Bailey Sr. 29 acres of land in Lee County on the waters of Martin's Creek. Beginning at 2 poplars on a hill side Corner to the Joshua Ewing & Hoover Surveys & with lines of the latter N. 69 W. 84 poles to a hickory; S 80 W 26 poles to a small hickory on a hill side, in a line of the Hobbs Survey & with the Same S. 40 E. 76 poles to a gum & Black oak, Corner to John Taylor's Survey & with a line thereof S. 6 W. 18 poles to a white oak in a line of the Forge Company Survey & with the Same N. 82 E. 58 poles to a Stake in a line of the Said Joshua Ewing Survey & with the Same North 42 poles to the beginning.

Eli Davis D.S.
Carr Bailey S.L.C.

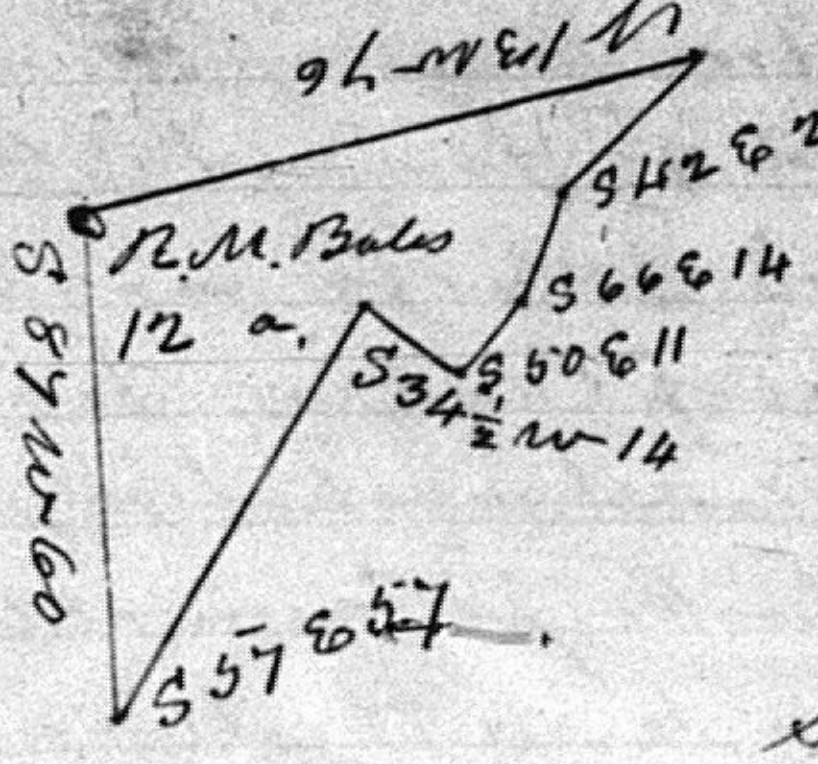

May 14th 1860 Surveyed by virtue of Virginia Land office Treasury warrant No. 21.908 dated 21st Decr. 1853 for Robert M. Bales assee of Carr Bailey assee &c. 12 acres of land in Lee County on the west side of Martins creek. Beginning at a stake in a line of said Bales King tract & with said Bales line S. 87 W. 60 poles to a stake in a line of James Campbell's heirs land & with lines thereof S. 57 E. 57 poles to a stake; thence S. 34½ W. 14 poles to a stake in a line of a tract of land conveyed by Albert Cole to Jesse R. Edds & Houston Edds & with lines thereof S. 50. E. 11 poles to a post oak said Edds corner; thence S. 66. E. 14 poles to 2 gums; thence S. 42 E. 23 poles to a large ~~[illegible]~~ white oak & hickory corner to said Bales land & with a line thereof N. 13. W. 76 poles to the beginning

Eli Davis D.S.
Carr Bailey S.L.C.



July 6th 1860 Surveyed by virtue of Virginia Land office Treasury warrant No. 23.074 dated 14 July 1855 for David Chadwell Sr. 62½ acres of land in Lee County, on the waters of Indian creek. Beginning at a double poplar, corner to to said Chadwell's land; thence with an old marked line S. 10. W. 44 poles to a stake in a line of a 500 acre survey of David Chadwell deceased & with the same S. 79. W. 188 poles to a poplar, hickory & gum, the beginning corner to said 500 acre survey; thence with another line of said ~~[illegible]~~ survey N. 10 W. 60 poles to a stake; thence leaving said lines N. 84. E. 203 poles to the beginning

Eli Davis D.S.
Carr Bailey S.L.C.



July 9th 1860 I have surveyed by virtue of Virginia Land office Treasury Warrant No. 23.455 dated 9th January 1856 for Abraham J. Levingston assee of Carr Bailey assee &c 105 acres of land in Lee County on the waters of Blackwater Beginning at 4 birches & 2 white oaks, on an Ivy ridge corner to Solomon R. Osburn's land & with a line thereof S. 42. W. 140 poles to a stake on said Levingston's line & with the same S. 67. E. 60 poles to a stake in Isaac Robinnett's line near his corner & with said Robinnett's line N. 52 E. 465 poles to a stake; thence N. 15. W. 5 poles to a stake corner to Enoch Osburn's land & with a line thereof S. 63. W 364 poles to the beginning

Carr Bailey S.L.C.

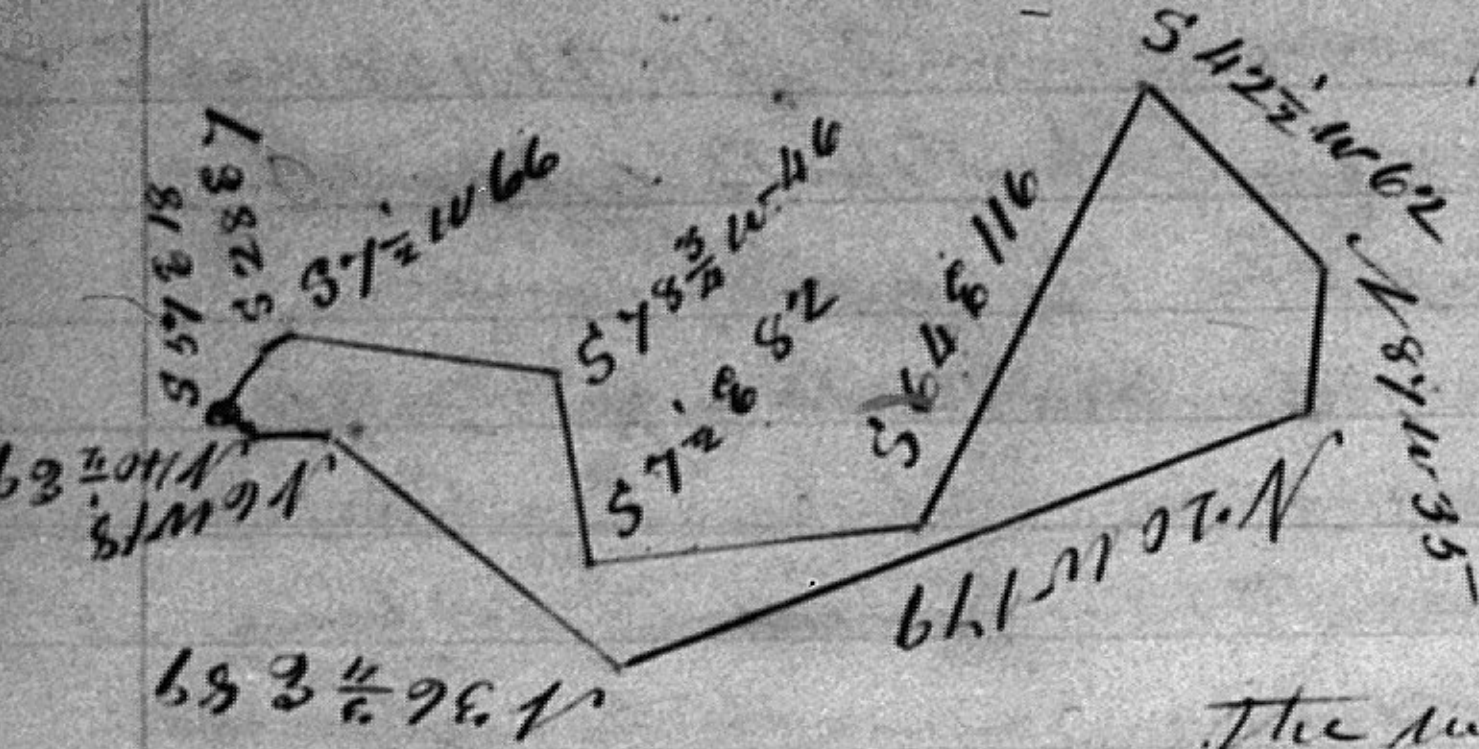

July 28th 1860 Surveyed by virtue of Virginia Land office Treasury Warrant No. 23.455 dated 9th January 1856 for Daniel C. Martin assee of Carr Bailey assee &c. 59 acres of land in Lee County. On Yellow branch Beginning at a White oak, Hickory & Sourwood on the west bank of Said branch, in the Mccredie line & Corner to a Survey made in the name of W. L. Lathim & with lines thereof S. 57 E. 18 poles to a Stake in Said branch; S. 28 E. 7 poles to a Spanish oak, Sourwood & Small White oak, near Said branch Corner to A. H. Milburn's land & with a line thereof S. 7½ W. 66 poles to a large Black oak & hickory in the old John Martin line & with lines thereof S. 78¾ W. 46 poles to a Small Black oak & a bunch of Chesnut Sprouts: S. 7½ E. 82 poles to a Stake: thence S. 64 E. 116 poles Crossing Said branch to a large dead Black oak & White oak Corner to C. N. Robinson's land & with a line thereof S. 42½ W. 62 poles to a White oak on the side of a hill East of Said branch on a line of the Campbell Survey & with lines of the same N. 87 W. 35 poles to 3 Chinquapin oaks: thence N 20 W 179 poles to a Black Oak thence N 36¾ E 89 poles to a poplar in the Said Mccredie line & with the same N. 40 E 9 poles to the beginning

Eli Davis D.S.
Carr Bailey S.L.C.

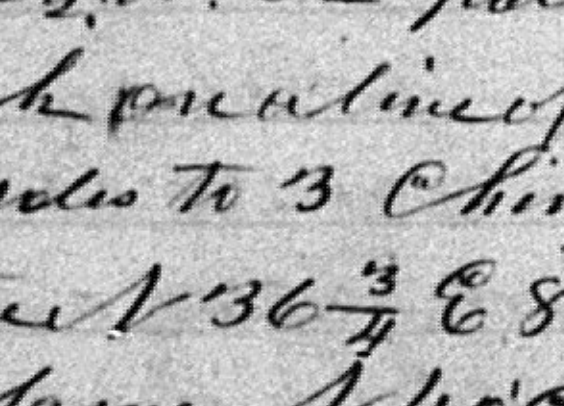

September 5th 1860 I have Surveyed by virtue of Virginia Land office Treasury warrant No. 25.141 dated 9th September 1858 for Josiah Nichols assee of Carr Bailey Sr. 3½ acres of land in Lee County, on Newmans ridge. Beginning at 2 black oak saplings on the Tennessee line, Corner to Washington Pridemore's land & with a line thereof N 28 W 42 poles to a Stake & a small hickory on a line of a Survey made in the name of Daniel Newberry & with the same East 14 poles to a bunch of dogwoods (now gone) Corner to Said Newberry's Survey & also Corner to a Survey made in the name of Sarah Nichols & with a line of the latter S 28 E 42 poles to 2 black oak saplings on the Said Tennessee line & with the same West 14 poles to the beginning.

Carr Bailey S.L.C.

September 8th 1860 I have Surveyed by virtue of Virginia Land office Treasury warrant No 25.141 dated 9th September 1858 for Joshua E. Hobbs assee of Carr Bailey Sr. 7 acres of land in Lee County, on ~~[illegible]~~ Powels River. Beginning at a white oak, beech & Sugartree Corner to a Survey made in the name of Absolom Hobbs & with lines thereof S 43 W 20 poles to a white oak on the River bluff & along the same S 66 W 18 poles to a black oak sapling & Stake S 3 W 40 poles to a white oak: S 50 E 18 poles to a Stake on the Bucker line & with lines thereof N 12 E 63 poles to a double white oak & a double beech (white oak down) Corner to the said Bucker Survey; thence N 40 E 50 poles to 2 white oaks (now down) Corner to the said Bucker Survey & also Corner to a Survey made in the name of William Zion & with said Zion's line S 45 W 40 poles to the beginning

Carr Bailey S.L.C.

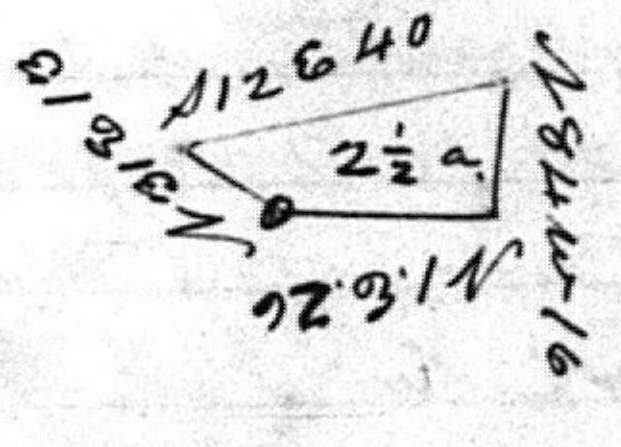

November 8th 1860 Surveyed by virtue of Virginia Land office Treasury warrant No. 20.621 dated 30' Nov. 1852 for Pleasant M. Chadwell assee of Carr Bailey Sr. 2½ acres of land in Lee County on the waters of Indian Creek Beginning at a hickory & white oak, Corner to the Duff Survey & with a line thereof N. 31. E. 13 poles to a Stake in a line of said Pleasant M. Chadwell's 10 acre Survey & with the same S. 12 E. 40 poles to a stake in G. B. Short's line & with the same N. 84. W. 16 poles to a stake in a line of the said Duff Survey & with the same N 1. E. 26 poles to the beginning

Eli Davis D.S.
Carr Bailey S.L.C.

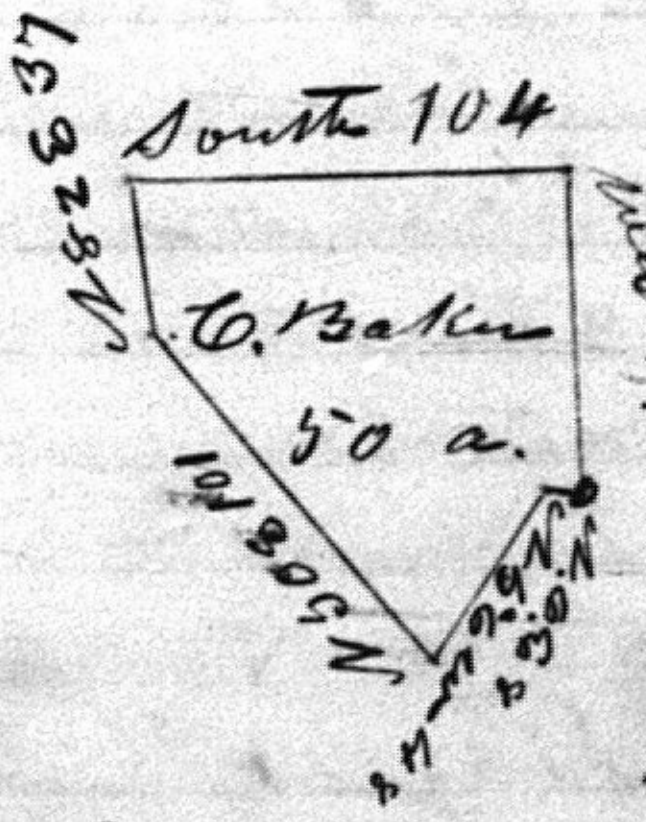

January 23d. 1861 Surveyed by virtue of Virginia Land office Treasury warrant No. 23.455 dated 9th January 1856 for Calvin Baker assee of C Bailey assee &c. 50 acres of land in Lee County on the waters of Four mile Creek Beginning at a gum on the Tennessee line; thence with James Overton's lines N. 6 E. 8 poles to a small post oak; thence N. 56. W. 48 poles to a stake in James Bartley's line & with the same N 50 E 101 poles to a poplar & 3 dogwoods corner to said Bartley's land; thence with C. Davis lines N 82 E 37 poles to a stake; thence South 104 poles to a dogwood, Sourwood & small hickory in the Tennessee line & with the same West 75 poles to the beginning

Eli Davis D.S.
Carr Bailey S.L.C.

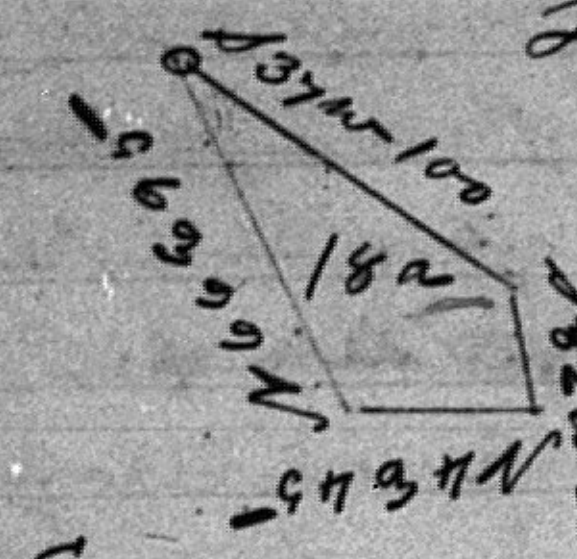

February 12th 1861 Surveyed by virtue of Virginia Land office Treasury Warrant No. 23,455 dated 9th Jany. 1856 for John Snodgrass assee of C. Bailey assee &c. 18 acres of land in Lee County on the waters of Martin's Creek Beginning at 2 whiteoaks on a rocky hill Corner to a 50 acre Survey made in the name of H. Hoover & also a corner of a 62 acre acre Survey made in the name of Emory Hobbs; & with the closing line of the said Hoover Survey S37W 100 poles crossing a branch & a hollow to a stake said Hoover's Corner; thence with a line of a 46 acre Survey of the Forge Company S82W 30 poles to a chesnut & blackoak on the top of a ridge Corner to the said Emory Hobb's Survey & with lines of the same N.4.E. 45 poles to a stake on a ridge (where a chesnut oak is called for in the said Hobbs Survey); thence N 66 E 95 poles to the beginning

Eli Davis D.S.
Carr Bailey S.L.C

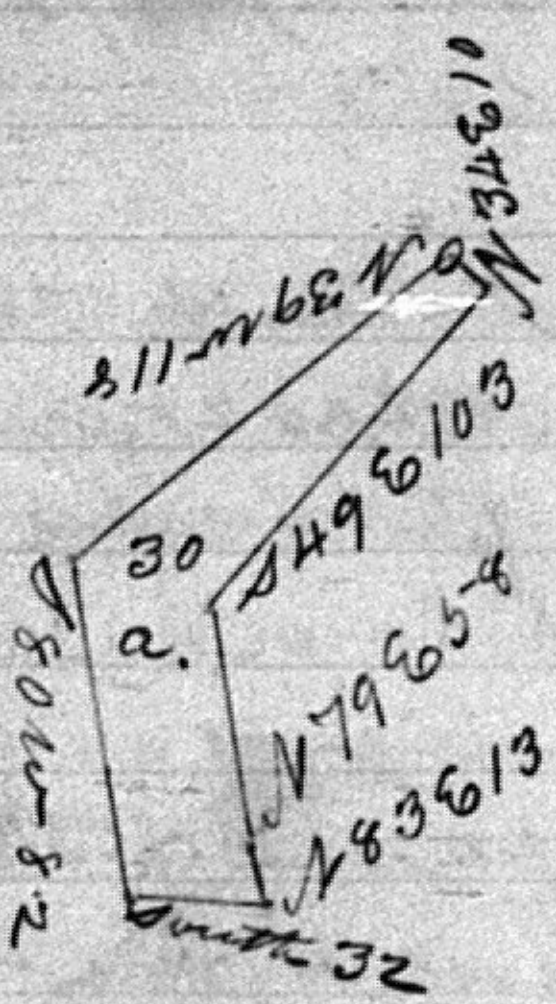

March 30. 1861 Surveyed by virtue of Virginia Land office Treasury Warrant No. 20.090 dated 16. March 1852 for Moses S. Ball assee of Carr Bailey assee &c. 30 acres of land in Lee County on the chesnut ridge Beginning at a double chesnut, Corner to L. Chance's & Wm. Ball's lands; thence N 39 W 118 poles with said Moses S. Ball's line to a double chesnut Corner to said Moses S. Ball's & Thomas Ball's lands & with lines of the latter S 80 W 82 poles to a large poplar on the N. side of said ridge; thence South 32 poles to a stake near the top of said ridge; N 83 E 13 poles to a chesnut oak on the top of said ridge, Corner to Michael J. Brown's land & with said Brown's line N 79 E 58 poles to a chesnut & chesnut oak on the South side of said ridge; thence S 49 E 103 poles to a bunch of chesnut sprouts & a stake, Corner to a 11 acre Survey of William Ball's & with a line thereof N 34 E 10 poles to the beginning

Eli Davis D.S.
Carr Bailey S.L.C

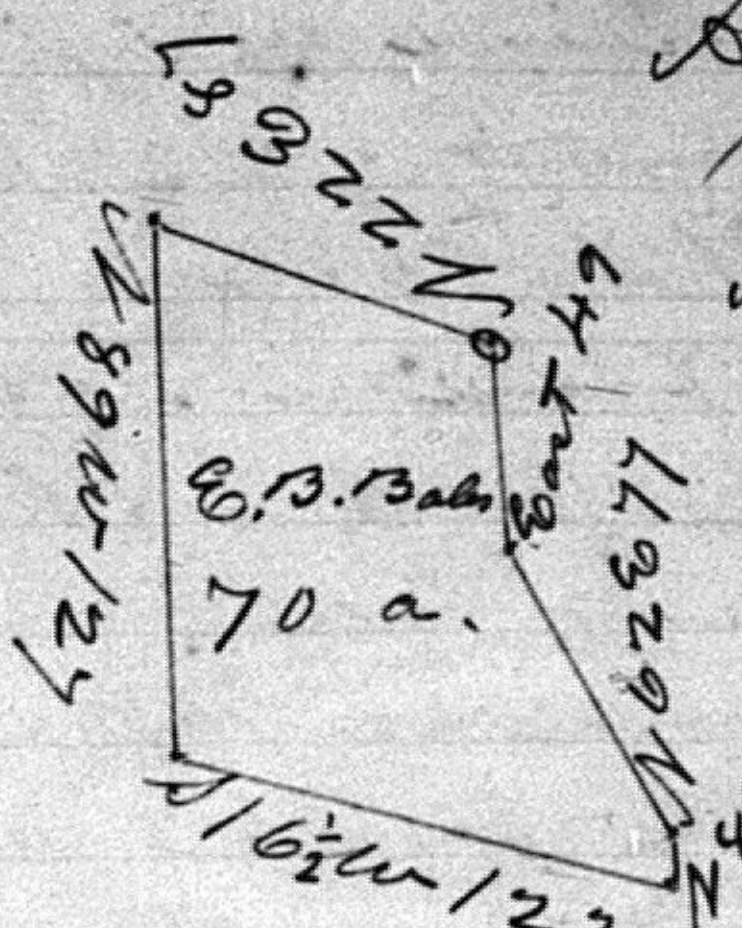

April 4. 1861 Surveyed by virtue of Virginia Land office Treasury warrant No. 23.453 dated 9. January 1856 for Edward B. Bales assee. of C. Bailey assee. &c. 70 acres of land in Lee County, on the Cove ridge Beginning at a beech corner to C. & R. M. Bales & Co's 50 acre Survey thence with a line of Bales & Edds land N. 22. E. 87 poles to a stake in a line of the Cove-Cane Survey & with the same N. 89. W. 127 poles to a stake in said line; thence S 16½ W 122 poles with the Hoover line & passing 2 poplars at 72 poles in or near the head of a hollow corner to the Hoover Survey & with Stephen Bales's line to 2 hickories & a black oak in a line of C. & R. M. Bales land & with lines thereof S 88 E 12 poles to a hickory on a spur; thence N 62 E 77 poles to a hickory & 2 black oaks; thence East 49 poles to the beginning

Eli Davis D.S.
Carr Bailey S.L.C.



May 20th. 1861 I have Surveyed by virtue of Virginia Land office Treasury warrant No. 23.453 dated 9. January 1856 for Daniel S. Dickinson assee. of Carr Bailey assee. &c. 24 acres of land in Lee County on the North Side of Powells River. Beginning at a Chesnut Corner to Thomas Warren's Deed land; thence with a line thereof S. 2½ W. 100 poles to a stake corner to said Warren's & said Dickinson's lands & with said Dickinson's line N 58 W 58 poles to a stake in said Dickinson's line & with the same N. 14. E. 80 poles to a stake corner to said Dickinson's land; thence S 74 E 35 poles to the beginning

Carr Bailey S.L.C.



May 30. 1860 I have Surveyed by Virtue of Virginia Land office Treasury Warrant No. 22.878 dated 5. March 1855 for John M. Beaty assee. of David C. Cottrell assee. &c. 126 acres of land in Lee County. Adjoining Said Beaty's & others lands Beginning at a Walnut Corner of Robert P. Hamblin's land & in a line of a tract of 247 acres of land patented to William Ewing: thence with lines of the last mentioned tract S. 52½ W. 120 poles to 2 post oaks & 2 Cedars - thence S. 77. W. 180 poles to a red oak, ash, White oak & Cedar among rocks; thence S. 59. W. 53 poles to 6 post oaks Corner to a tract patented to William Simms & Alexander Ewing & with lines thereof S. 30. W. 60 poles to a hickory, small Walnut, & Cedar; thence S. 14. W. 48 poles to a Stake in a line of Said Beaty's land known as the Fielder tract & with lines of the Same N. 57. E. 152 poles to a post oak & a hickory Sapling, the beginning Corner of the Said Fielder tract; thence S. 32. E. 60 poles to a Stake in a line of Said Beaty's old tract of 170 acres & with a line thereof N. 48. E. 286 poles to a Stake in a line of the Said Robert P. Hamblin & with the Same N. 40 W. 30 poles to the Beginning

Carr Bailey S.L.C.



May 30. 1860 I have Surveyed by Virtue of Virginia Land office Treasury Warrant No. 22878 dated 5. March 1855 for John M. Beaty assee of David C. Cottrell assee &c. 74 acres of land & by Warrant No. 23.435 dated 9. January 1856 assee. of Carr Bailey assee. &c. 8 acres, in all 82 acres of land in Lee County Adjoining Said Beaty's lands Beginning at 2 post oaks & a Cedar Corner to a tract of Said Beaty's known as the Isaac Ely tract & also Corner to William Simms & Alexander Ewing; thence with lines of the former N. 67. E. 40 poles to 2 Cedars & a black oak: N. 75. E. 155 poles to 2 post oaks near a Sink hole; thence leaving the lines of Said tract & with a line of a Survey of 87 acres made for Robert M., James A. S. & John W. M. Ely, now belonging to Said Beaty; N. 20. E. 157 poles to pointers; thence S. 52 E 9 poles leaving Said lines to 2 Cedars & a Spanish oak by a branch, Corner to another tract of Said Beaty's known as the Fielder tract; thence with lines thereof N. 10. W. 30 poles to a post oak & Cedar by Said branch; thence N. 43. W. 28 poles to a Stake in a line of Said William Simms & Alexander Ewing's & with lines thereof S. 14. W. 108 poles to a double Cedar & a double Walnut; thence S 76½ W 32 poles to 2 Cedars near the head of a hollow; thence South 40 poles to a double Cedar, a small red oak, a black walnut & 2 Cedars; thence S. 53. W. 38 poles to a red oak & 4 Cedars; thence S. 65. W. 148 poles to the Beginning

Carr Bailey S.L.C.



May 30. 1860 I have Surveyed by Virtue of Virginia Land office Treasury Warrant No. 23.453 dated 9. January 1856 for Stephen S. Parrott assee. of C. Bailey assee. &c. 8 acres of land in Lee County. Beginning at a hickory & White oak & 4 bushes Corner to the Mccredie Survey & with a line thereof S. 65 W. 77 poles to a black oak & 3 Spanish oaks on Jonathan Haines line & with the same S. 30 E. 34 poles to C. N. Robinson's Corner & with said Robinson's line S. 40 E. 82 poles to the beginning

Eli Davis D.S.
Carr Bailey S.L.C.



June 1. 1860 I have Surveyed by Virtue of Virginia Land office Treasury Warrant No. 23453 dated 9. January 1856 . for William McPherson assee. of C. Bailey assee &c 225 acres of land in Lee County on the South Side of Powels Mountain Beginning at a small hickory on a line of A. J. Livingston's land & Corner to 1000 acres Survey made in the name of William Roberts & John B. Neil & with a line thereof S. 65 W. 800 poles to three Chesnut oaks an other Corner to Said Survey thence N. 17. W. 60 poles to a Stake on the top of Said mountain & along the same as it meanders N. 67. E. 800 poles to a Stake on the top of said mountain Corner to said A. J. Livingston's land & with a line thereof S. 17. E. 30 poles to the beginning

Carr Bailey S.L.C.



June 8. 1860 I have Surveyed by Virtue of Virginia Land office Treasury Warrant ~~No 23455~~ dated 9. January 1856 for Henry C. Bailey assee. of Carr Bailey assee. &c. 94 acres of land in Lee County on the South side of the Stone Mountain & adjoining the lands of John C. Olinger Beginning at a double ash & double Ironwood near a clift of rocks corner to 186 acres tract of said Olingers & with a line thereof S 48 E 67 poles to a white oak & stake on a line of the France tract & with the same N 52 E 80 poles to a beech, white oak, Spanish oak & stake corner to said France tract & on a line of the Breckinridge tract & with lines thereof N 30 W 50 poles to a Black oak corner to said tract; N 52 E 349 poles to a stake & small red oak corner to a 373 acres tract of said Olingers & with a line thereof N 48 W 30 poles to a stake & small red oak corner to said 186 acres tract & with a line of the same S 48 W 449 poles to the beginning

Carr Bailey S.L.C.



June 29. 1860 I have Surveyed by Virtue of Virginia Land office Treasury warrant No 23455 dated 9. January 1856 for Ira Lawson assee. of Carr Bailey assee &c. 67 acres of land in Lee County on Newmans Ridge Beginning at a white oak on Dyer Lawsons line thence N 23 W 18 poles to a stake on Lofton Maness's line on the South side of said Ridge thence N 62 E 63 poles to a chinquapin oak & a white walnut thence N 34 E 40 poles to a hickory on said ridge thence N 40 W 46 poles to a Sourwood & hickory S 75½ W 58 poles to 2 poplars; S 22 W 106 poles to a stake thence S 30 W 15 poles to a stake; S 1 W 37 poles to a poplar & poplar stump on a branch; thence N 57 E 82 poles to the beginning.

Carr Bailey S.L.C.

July 6. 1860 I have Surveyed
by virtue of Virginia Land office
Treasury Warrant No. 23.455
dated 9 January 1856 for
George Cooper assee of Carr Bailey
assee &c. 13 acres of land in Lee
County on the South side of Rowels
River Beginning at a stake near a
marked dogwood, in a line of Benjamin F.
Thompsons land & a corner to Larkin Herndon's
land & with said Herndon's lines N. 25 W. 105 poles
to a large white oak & poplar (now down) corner to said
Herndon's land: thence N 85 W. 50 poles to a beech &
Sugartree on the bank of said River, another corner
of said Herndon's land: thence down the River as it
meanders 128 poles to a stake corner to said Thompsons
land & with a line thereof N. 85 E 20 poles to the
beginning

Carr Bailey S.L.C.

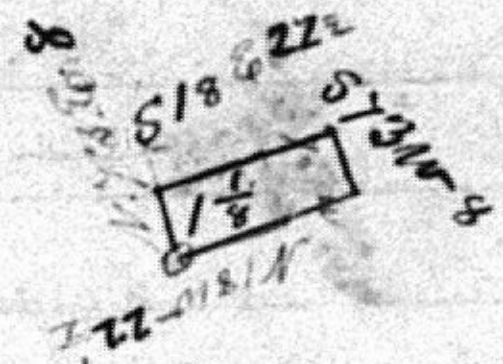

July 5. 1860 I have Surveyed by virtue
of Virginia Land office Treasury Warrant
No. 23.455 dated 9 January 1856 for
John J. M. Davinport assignee 1⅛ acres of land
in Lee County near the Town of Jonesville
Beginning at a stake corner to a 2¼ acre Survey made in the
name of Daniel S. Dickinson & with a line thereof N. 73 E 8
poles to a rock: thence S. 18 E. 22½ poles to a stake: thence S. 73 W.
8 poles to a stake: thence N. 18 W. 22½ poles to the beginning

Carr Bailey S.L.C.

July 13. 1860. I have Surveyed by Virtue of Virginia Land office Treasury Warrant No. 23455 dated 9. January 1856 for Nathaniel G. Bailey & Carr Bailey Sr. assees. of C. Bailey assee &c. 50 acres of land in Lee County on the Poor Valley Ridge Beginning at a dogwood & Chesnut oak on a steep hill side corner to Timothy Daltons land & on a line of a Survey made in the name of Isaac Hughes & with lines of the latter S 5 E 6 poles to a chesnut oak on a point of said ridge thence S 61 E 46 poles to a small birch on the bank of a Creek in the gap of said ridge thence S 18 E 78 poles to a Gum & Stake on the Preston line & with the same N 83 E 40 poles to a beech Spanish oak & stake corner to another tract of said Daltons & with lines thereof N 14 W 37 poles crossing a branch to a poplar on a hill side thence N 65 E 30 poles to a stake thence N 73 E 65 poles to a Stake corner to a 10 acre Survey of said Daltons & with a line thereof Due North 6 poles to a double chesnut oak corner to said 10 acre Survey & also corner to a Survey made in the name of William S. Parsons & with said Parsons lines West 26 poles to 3 Black oaks thence N 10 W 70 poles to 4 Black oaks & a stake on a line of the first named tract of said Daltons & with lines thereof S 47 W 100 poles to a small beech & laurel near a branch corner to said Daltons land thence N 85 W 22 poles to the beginning

Carr Bailey S.L.C.

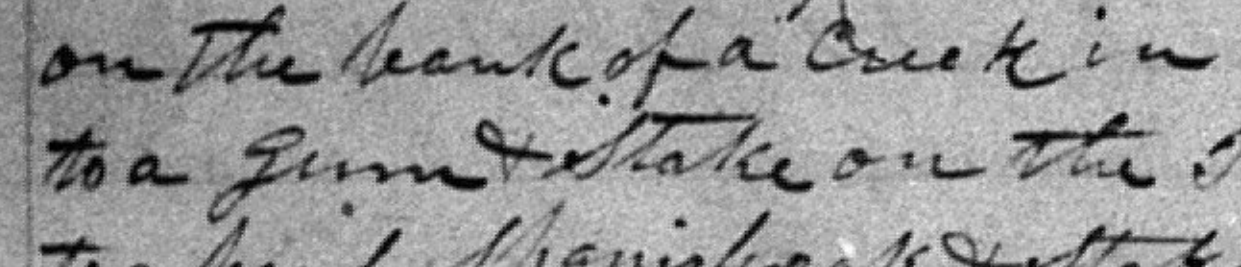

March 22nd 1873 I have Surveyed by Virtue of Virginia Land office Treasury Warrant No 22.076 dated March 3rd 1854 for Hiram H. Brasier Assignee of John P. Graham Assignee of Car Baily Assignee &c 2¾ Acres of Land in Lee County on the waters of Wallens Creek adjoining the Land of one Hickum & also the land of said Hiram H. Brasier Beginning at a Gum & White Oak in a Hollow corner to the Ross survey thence with a line of said Brasiers Land N 85° W 25 Poles to a stake N 44° W 43 Poles to a stake in the Ross line and with the same S 60° E Poles to the Beginning

John P. Graham S.L.C



April 24th 1873 I have surveyed By Virtue of Virginia Land office Treasury warrant No 22076 dated March 3rd 1854 for Daniel Hall Assignee of John P. P. Graham Assee &c One Acre & 90 Square Poles of Land in Lee County on Powells River adjoining the Land of James Green near the Church House known as Greens Chapel and Bounded as follows to wit Beginning at two Beeches on Bank of Powells River corner to James Greens Land S 55° E 3 Poles to a stake in said River S 43° W 15 Poles to stake in sd River S 20° W 18 Poles to a stake in said River N 70° W 3 Poles to a Poplar on Bank of the River a corner to the Woolliver Land and with a line thereof N 7° E 30½ Poles to a Pin Oak and Ash on a steep Hill side near Rocks S 82° E 19 Poles to the Beginning John P. Graham S.L.C

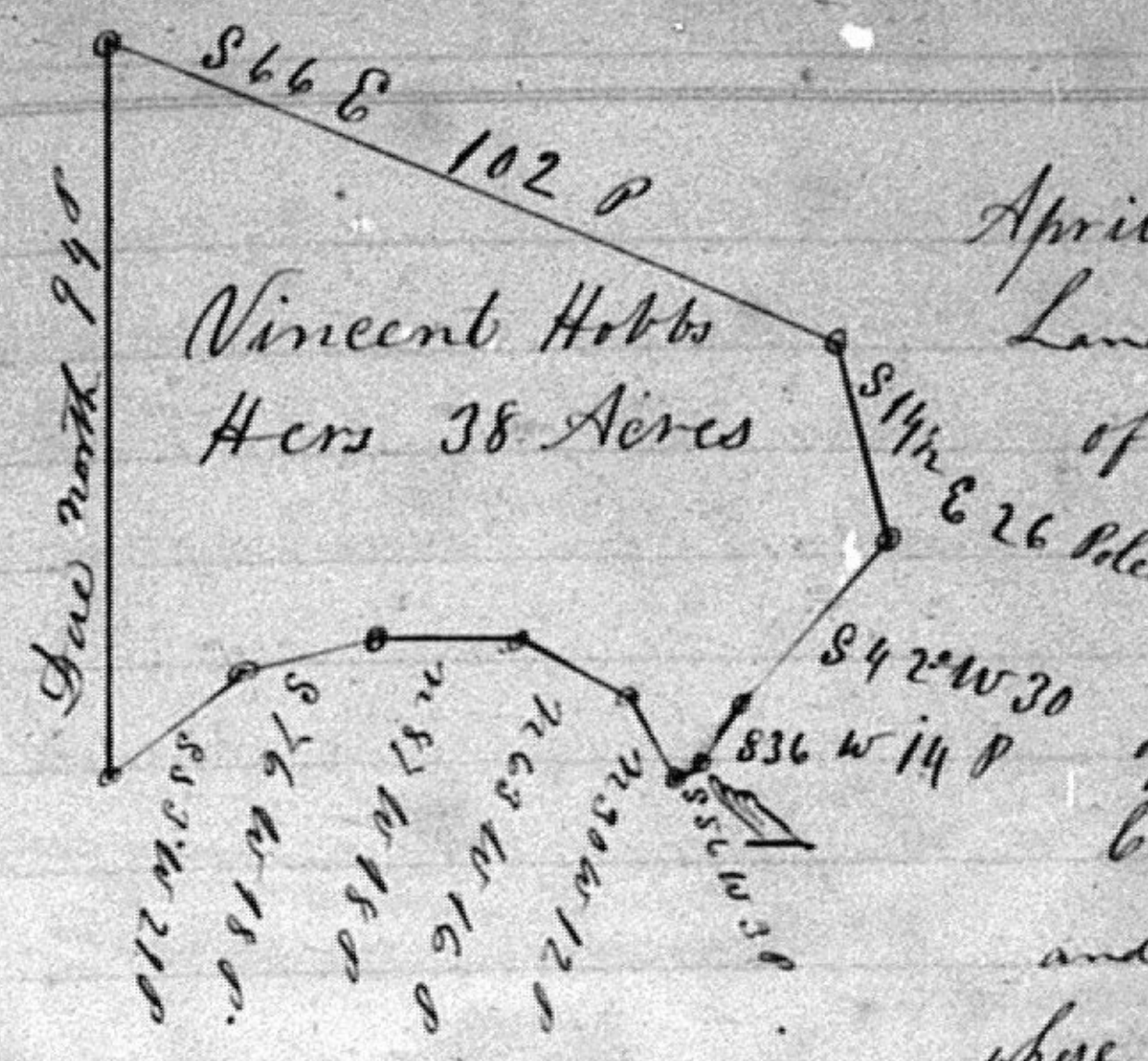

April 25th 1871 I have surveyed by virtue of Virginia Land office Treasury Warrant No 21.908 dated 21st day of December 1853 for Henry C. Hobbs Zachariah T. Hobbs George H. Hobbs Mary A. Hobbs William Hobbs Nancy E. Hobbs David C. Hobbs and Vincent Hobbs assignees of John P. Graham assignee &c 38 Acres of Land in Lee County on Powells river Beginning at a sugartree and Lynn near the noth bank of Powells River and near where several springs Break out Thence S 56° W 3 Poles to stake in said River thence down said River and with the meanders of the same N 30° W 12 Poles to stake N 63° W 16 Poles to stake N 87° W 18 Poles to stake S 76° W 18 Poles to stake S 53° W 21 Poles to a large Cucumber on the bank of said river a corner to Lee Gilberts Land thence Due north 94 Poles to a stake in A. Hobbs line S 66° E 102 Poles to a Beech in a flat S 14½ E 26 Poles to a stake S 42° W 30 Poles to a Black Oak on a steep Hillside S 36° W 14 Poles to the Beginning

John P. Graham
S.L.C

June 8th 1879 I have surveyed by virtue of virginia Land office Treasury warrant No 30348 dated 15th day of may 1879 for Samuel Edsel three Acres of Land in Lee County on the waters of Powells River Beginning at

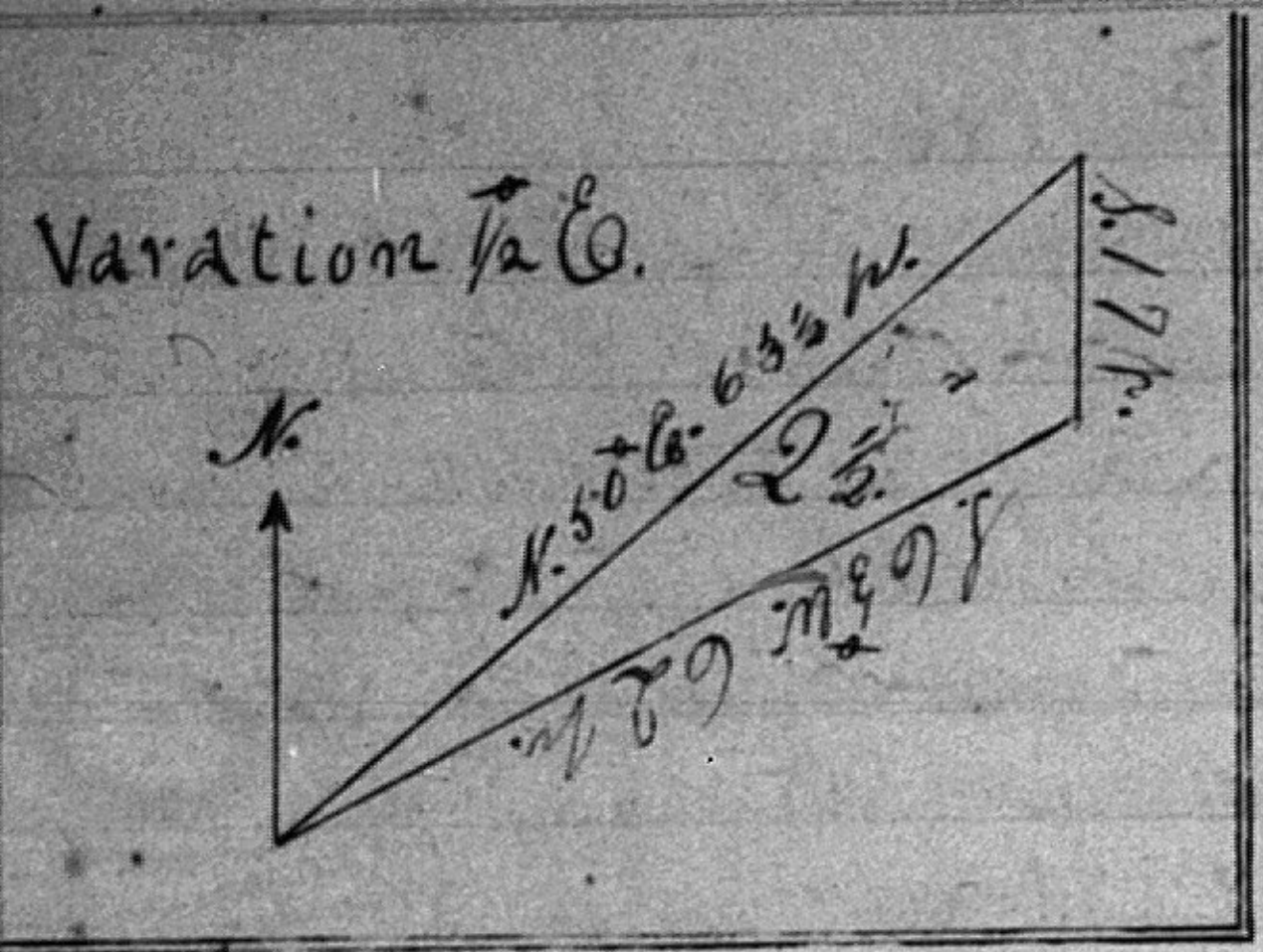

April 30th, 1880.

By virtue of a Virginia Land Office Treasury Warrant No. 30.319. dated the 8th day of December 1879. I have surveyed for Samuel E Robinett two and one half Acres of Land in Lee County, on the waters of Blackwater. Beginning at a maple and beech, corner to Thomas Osborne's Settlement-Right; and with a line thereof. N 50° E 63½ poles to a stake, corner to Preston's survey, and with a line thereof South 17 po. to a stake and oak sapling corner to a survey of 18 Acres. made in the name of A. J. Livingstone, and with a line thereof S 63 W 62 poles to the beginning.

Luther M. Carmical. S. L. C.



April 30th 1880

I have surveyed for Hudson Johnson forty-two Acres of Land. by virtue of Virginia Land Office Treasury Warrant No. 30,330 for 25 acres. and 15 acres by No. 30337 assigned to the s'd Johnson by L. M. Carmical also 2 Acres by No. 30.319 assigned to the said H. Johnson by Samuel E Robinett, lying in Lee County on Newmans Ridge, on the waters of Clinch River.

Beginning at a black walnut ash & cucumber. corner to Greenberry Walling's entry of 84 acres. Thence with his lines S 63 E 24 p to two chesnut-oaks on top of Newmans Ridge. N 65 E 28 p to a chesnut-oak, muck locust & Sourwood on top of s'd ridge, a corner to the Amos Grantham & Boyd Dickason 100 Acre Entry, & with lines thereof S 50 W 21 p to two chesnut saplings + two dogwood bushes. S 39 E 84 p to three chesnuts from the same root + two black oak bushes on the Va + Tenn. state line 8½ p East of a large rock. Thence with s'd line West 200 p to a beech + poplar (now gone) Jesse Roberts corner. Thence with lines of the s'd Roberts 440 acre survey, N 70 E 90 p to three poplars on a spur. N 50 E 55 p to the beginning

L. M. Carmical S. L. C.

Note The dates of the above Warrants are as follows No. 30330 dated the 24th day of March 1880. No. 30337 dated the 6th of May 1880 and No. 30319 dated the 8th day of December 1879

L. M. C.

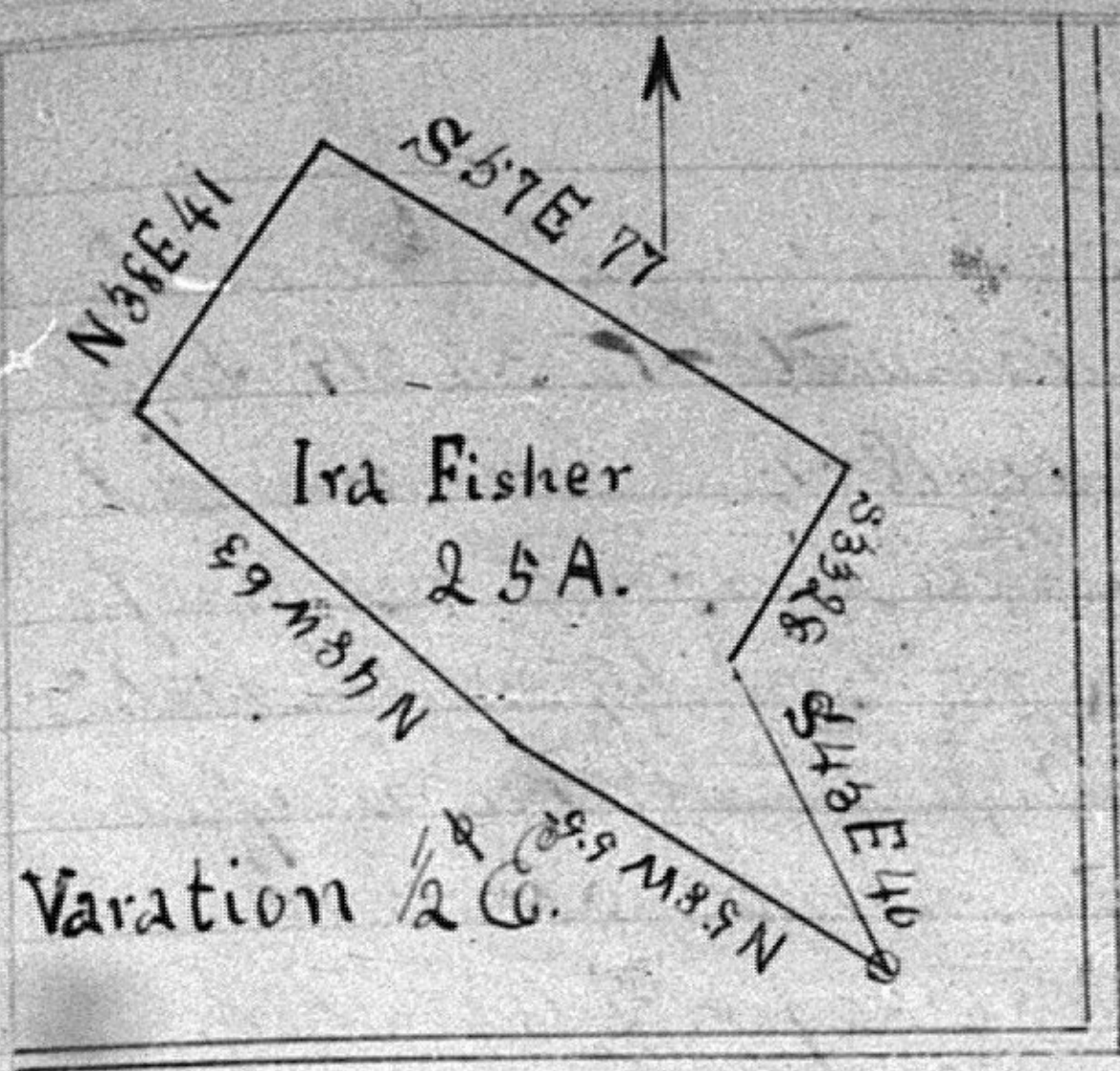

November 25th 1880

I have surveyed by virtue of Virginia Land Office Treasury Warrant No 30.308 dated the 15th day of May 1879 for Ira Fisher assignee of L. M. Carmical assignee of Samuel Edsell twenty five acres of land in Lee County on Newmans Ridge Beginning at two large white oaks corner to John Roller's 112 acre survey and with lines thereof N 58 W 55 poles to a sugar tree on top of a spur. N 48 W 63 poles to a hickory and two buds in a line of Samuel Robinetts and with said line N 38 E 41 poles to a large chesnut oak and forked dogwood a corner to John + Casper Roller's Land. S 57 E 17 poles to a black buckeye on a steep spur S 33 W 28 poles to a large red oak + white oak in the gap of a Ridge. S 43 E 40 poles to the Beginning

L. M. Carmical S. L. C.

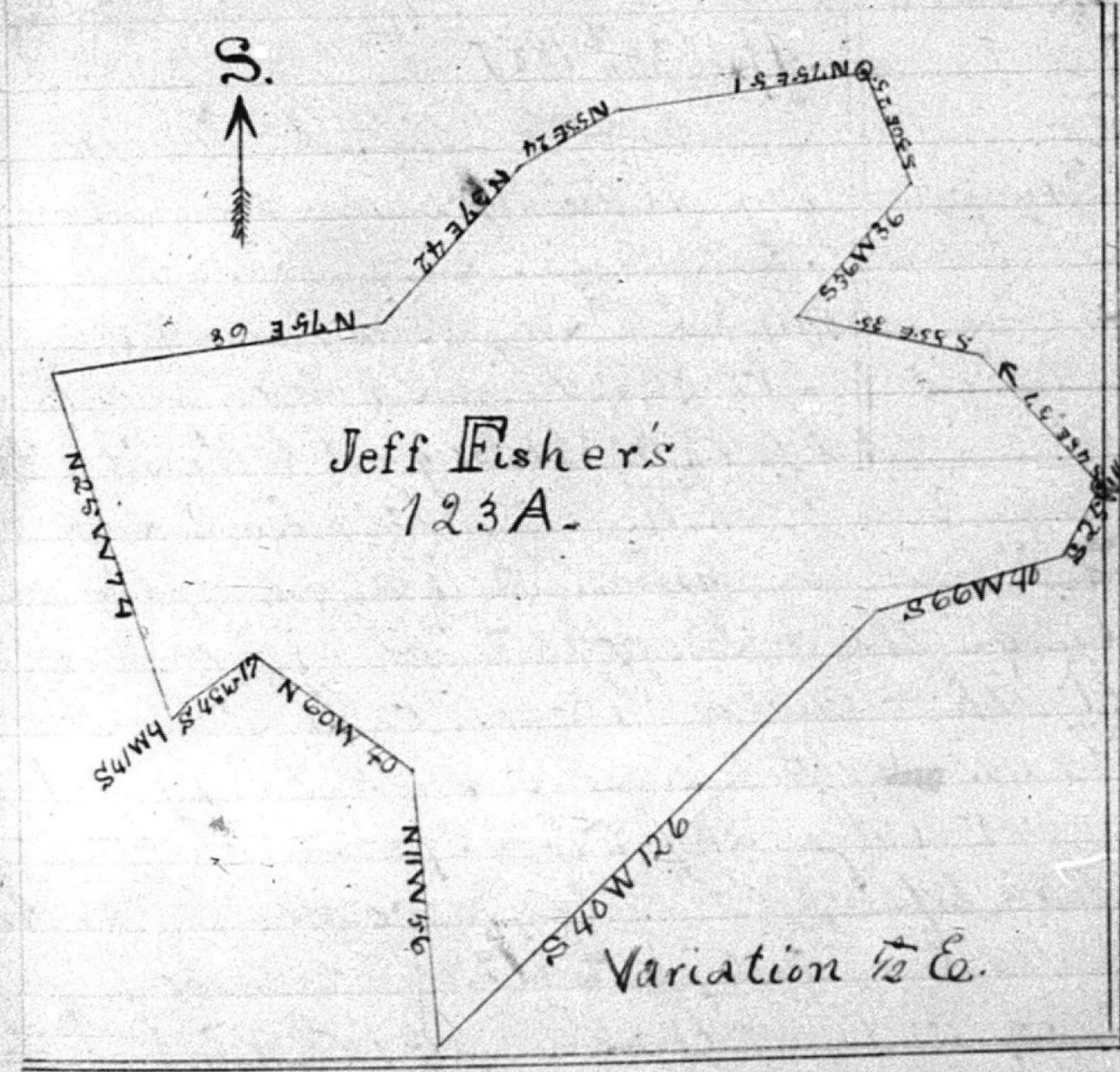

January 29th 1881

I have surveyed by virtue of Virginia Land Office Treasury Warrant No 30.362 dated the 24th of January 1881 for Jeferson Fisher one hundred and twenty three acres of Land in Lee County on Newman's Ridge. Beginning at a chesnut + two dogwoods on top of said Ridge a corner to Greenbury Wallings 840 acre survey. Thence with lines thereof S 48 E 38 poles to a white oak and dogwood S 85 E 35 poles to a black oak and dogwood. S 36 W 36 poles to a white oak + black oak. Thence leaving said lines S 30 E 25 poles to a dogwood + thorn bush. N 75 E 51 poles to a post oak on a cliff. N 55 E 24 poles to two dogwoods. N 38 E 42 poles to a white [illegible] by a large rock N 75 E 68 poles to two dogwoods in a line of the Lawson + White survey and with the same N 25 W 74 poles to a chesnut and black oak sapling a corner to said survey. Thence leaving said lines S 41 W 4 poles to three hickory saplings + three large chesnuts (now down) S 48 W 17 poles to a poplar + a black oak N 60 W 40 poles to two chesnut oaks N 11 W 56 poles to a black oak + hickory. S 40 W 126 poles to a sugar tree near and above a cliff S 66 W 40 poles to two dogwoods S 25 W 16 poles to the Beginning

L. M. Carmical S. L. C.

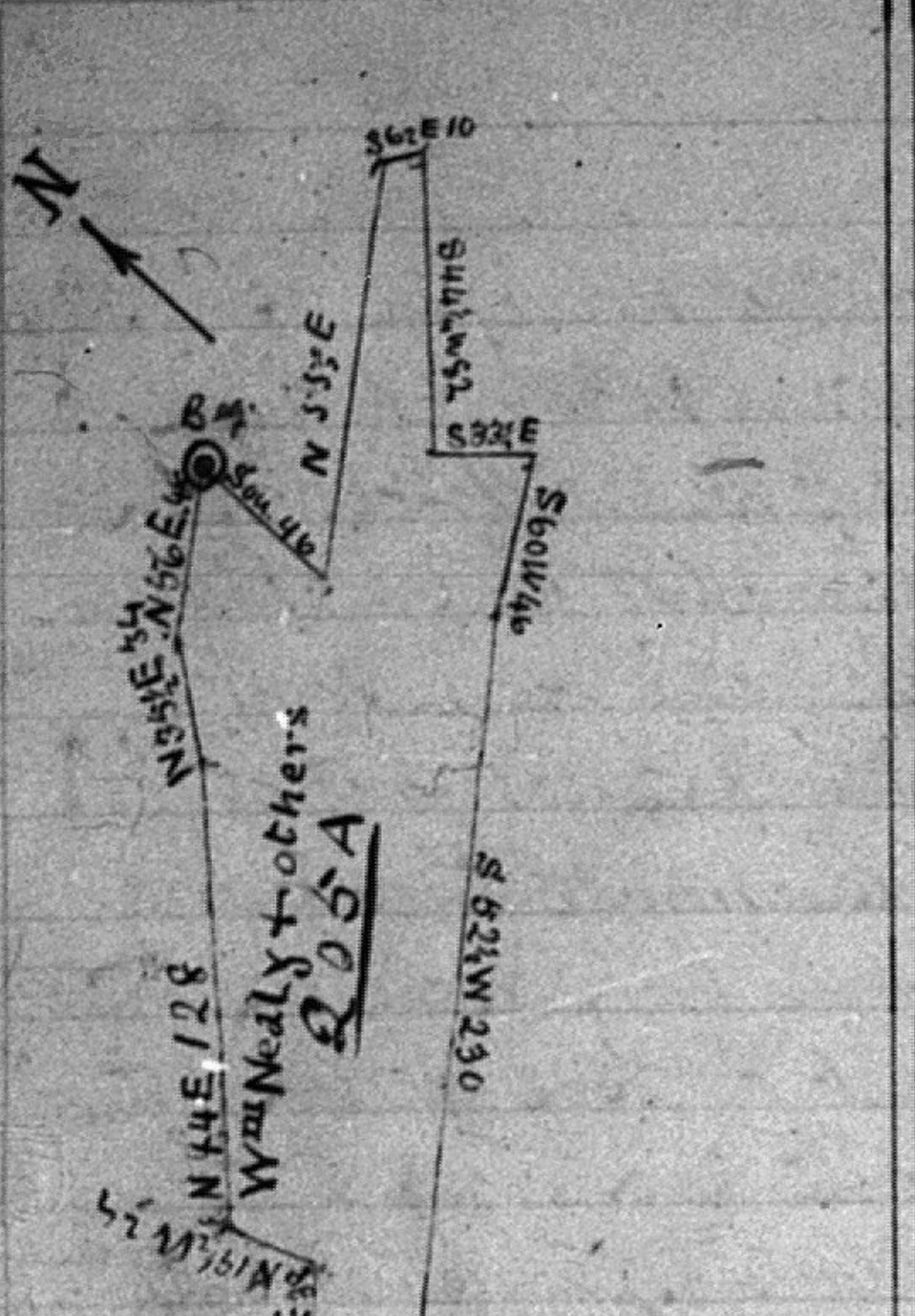

January the 29th 1881

I have surveyed for Wm Nealey John Stapleton and Ira Fisher assignees of L. M. Carmical by virtue of Virginia Land Office Treasury Warrant by No. 30.362 dated January the 24th 1881 twenty five acres and by No 30.337 dated the 6th of May 1880 one hundred and seventy five acres and by No 30.308 dated the 15th day of May 1877 five acres in all two hundred and five acres of Land in Lee county on Fikmans Ridge - Beginning on the North side of said Ridge at a dogwood and Buckeye near a path a corner to the Casper + John Roller 134 acre survey Thence with James Staceys line South 46 poles crossing the bluffs to 3 chesnut + 3 dogwood sprouts N 35½ E 114 poles to a white oak + sourwood on a rise and in said Staceys line Thence leaving said lines S 62 E 10 poles to two hickorys a corner to Samson Mankins Land - Thence with his line S 44¼ W 82 poles to poles to a poplar stump a corner to said Mankins Land - S 33½ E 28 poles to three chesnuts and two dogwoods on a rise and on or near John Johnstons line + on Jesse Osbornes line. Thence with said Osbornes lines S 60 W 46 poles to three hickorys. S 52½ W 230 poles to a poplar and dogwood among rocks S 65 E 26 poles to two chesnuts and a cucumber near the top of the Ridge Thence with said top and the Willis Survey S 18½ W 28 poles to two black oaks + a spoted oak - S 37½ W 58 poles to a tripple chesnut oak S 5 W 31 po. to a poplar S 24 E 60 po. to 3 chesnuts + (3 hickorys now down a corner to Jefferson Fishers Survey - Thence leaving the Willis Survey and with s'd Fishers lines S 48 W 17 po. to a poplar + black oak - N 66 W 40 po. to two chesnut oaks - N 11 W 56 po. to a black oak + hickory S 40 W 126 po to a sugar tree + dogwood above + near a cliff S 66 W 40 po. to two dogwoods S 25 W 16 po. to a chesnut + 2 dogwoods a corner to the Greenbery Willing 84 A survey. Thence with lines thereof S 75 W 70 po to two poplars on top of s'd ridge N 6 E 48 po to two beeches + a poplar in a hollow S 71 W 1½ po. to a beech near a branch. Thence leaving said lines and with Joseph Johnsons line N 20 W 33 po to a birch + poplar on a steep hill side + in a line of Boyd Dickisons 75 acre survey. Thence with s'd line N 71 E 10 po to 2 ashes in a line of Amos Rollers 105 acre survey + with lines thereof S 20 E 56 po. to a white oak + beech on a spur. S 69 E 20 po. to a chesnut oak + dogwood. N 63 E 26 po to a red oak. N 33 E 14 po. to a sugar tree N 57 E 32 po. to a sugar tree S 87 E 19 po. to a sugar tree in the head of a hollow. N 10½ E 32 po. to a black walnut + hickory N 46 E 36 po. to a hickory + white oak. N 6 E 3½ po to a beech + dogwood N 71 E 16½ po. to a poplar a corner to s'd Dickisons survey S 85 W 15¾ po. to a beech + dogwood - N 6 E 16 po to a lynn + beech a corner to the John Roller survey. Thence with lines thereof N 47 E 66 po. to three chesnut oaks + a beech. N 24 E 65 po. to a chesnut oak on top of a spur. N 41 E 28 po to two large white oaks. Thence with lines of Casper + John Rollers survey N 47 E 38 po. to a bunch of Lynn at the foot of a cliff N 19½ W 24 po to a hickory + a poplar a corner to Casper Rollers survey. Thence with lines thereof N 35½ E 34 po to a black oak N 56 E 48 po to the Beginning

L. M. Carmical S. L. C.

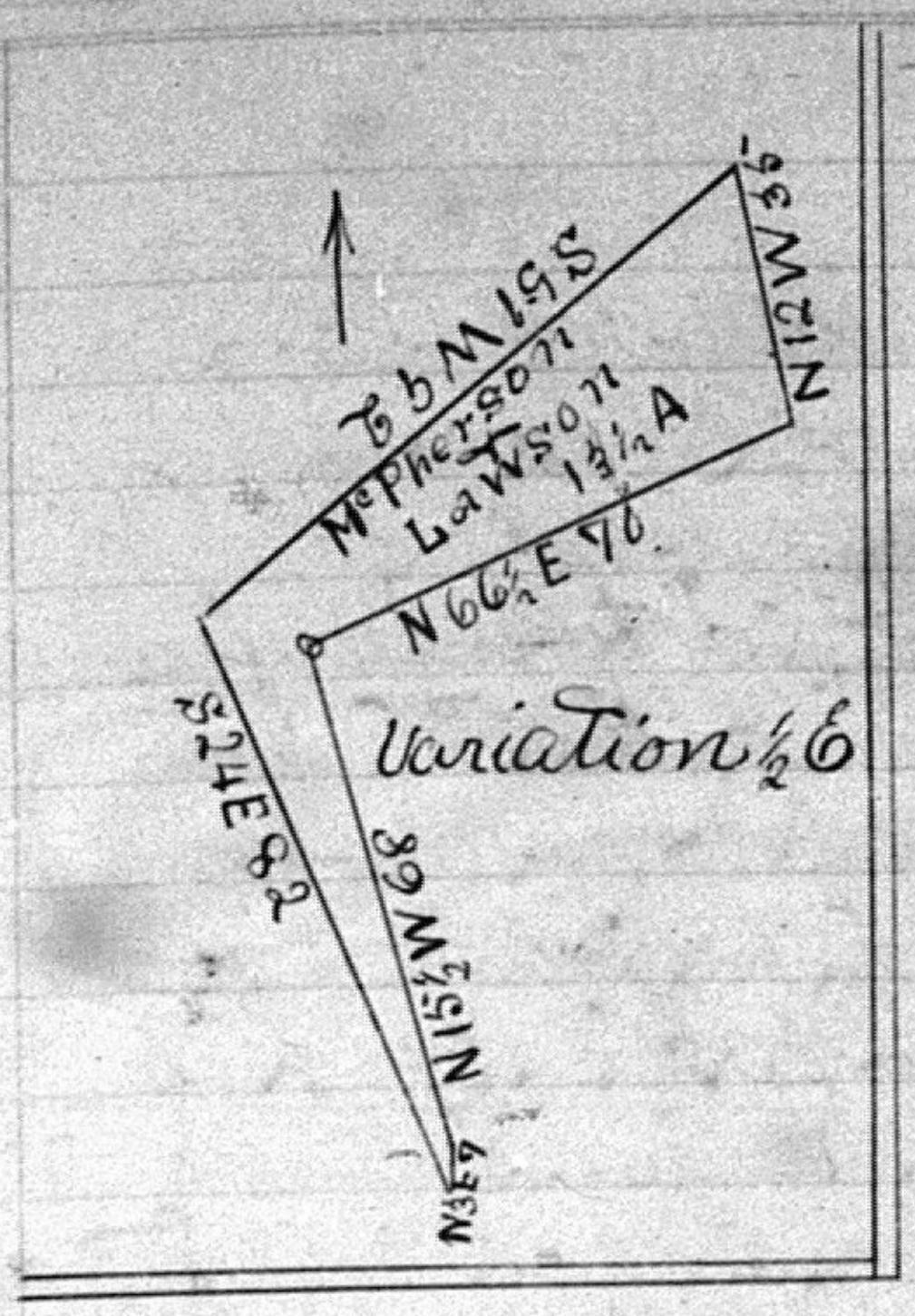

A

April the 11th 1881

I have surveyed for McPherson & John Lawson Jr by virtue of Virginia Land Office Treasury Warrant No 30.332 dated March the 24th 1880 assigned to said McPherson & Lawson by John M. Tate ten acres and by No 30.372 dated the 4th of April 1881 assigned to said McPherson & Lawson by L. M. Carmical three & one half acres in all Thirteen & one half acres of Land in Lee County on the East Fork of Blackwater

Beginning at a white oak on a steep hill side a corner to Lewis Stapletons 12 acre survey. Thence with a line thereof N 66½ E 70 poles to two birches a dogwood & an ash on a North hill side in a line of Norman Lawson's 200 acre survey. Thence with a line of said survey N 12 W 35 poles to a stake in a line of Wm Roberts survey & with a lines of the same S 51 W 92 poles to a spanish oak & two beeches & a hickory on the N. E. Fork of Blackwater. S 24 E 82 poles to a stake in a line of Lewis Stapletons 50 acre survey & with the same N 3 E 7 poles to a white oak & cedar the Beginning of said Stapletons twelve acre survey Thence with a line of the same N 15½ W 68 poles to the Beginning.

L. M. Carmical S. L. C.

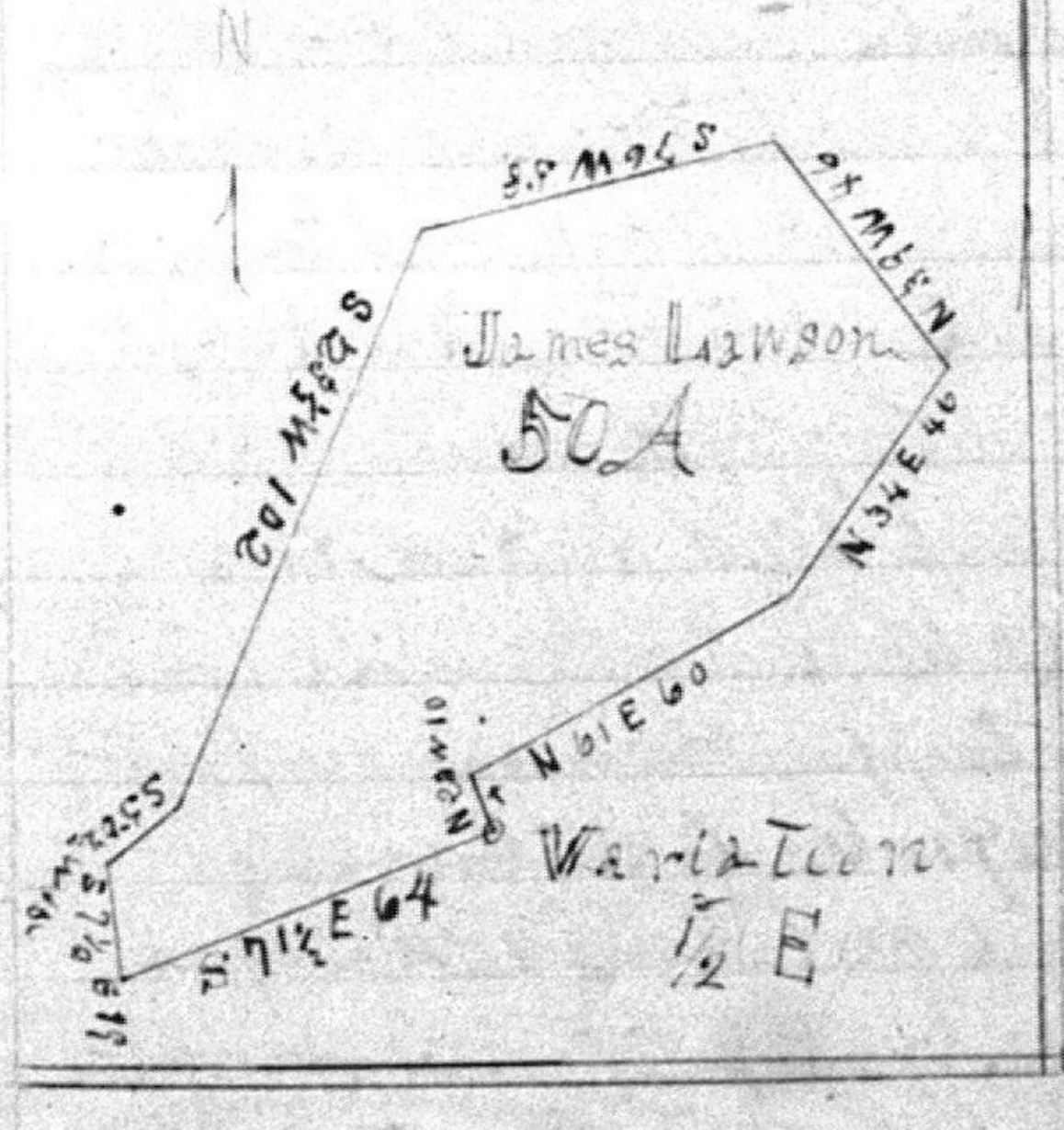

Feb 3 1881

I have surveyed for James Lawson by Virtue of Virginia Land Office Treasury Warrant No 30331 dated the 24 day of March 1880. Fifty Acres of Land in Lee County on the South side of Newmans Ridge. Beginning at a dead white oak on Dyer Lawson's line N 23 W 10 poles to a hickory and chesnut on Dalton Haynes line & with the same N 61 E 60 poles to a stake & hickory N 34 E 46 poles to a stake in a line of Jesse Rogers survey & with the same N 37 W 26 poles to a hickory S 76 W 58 poles to two poplars S 23½ W 102 poles to 4 red oak bushes S 50½ W 75 poles to a hickory S 7½ E 19 poles to two black oak bushes N 7½ E 64 poles to the Beginning

L. M. Carmical S. L. C.

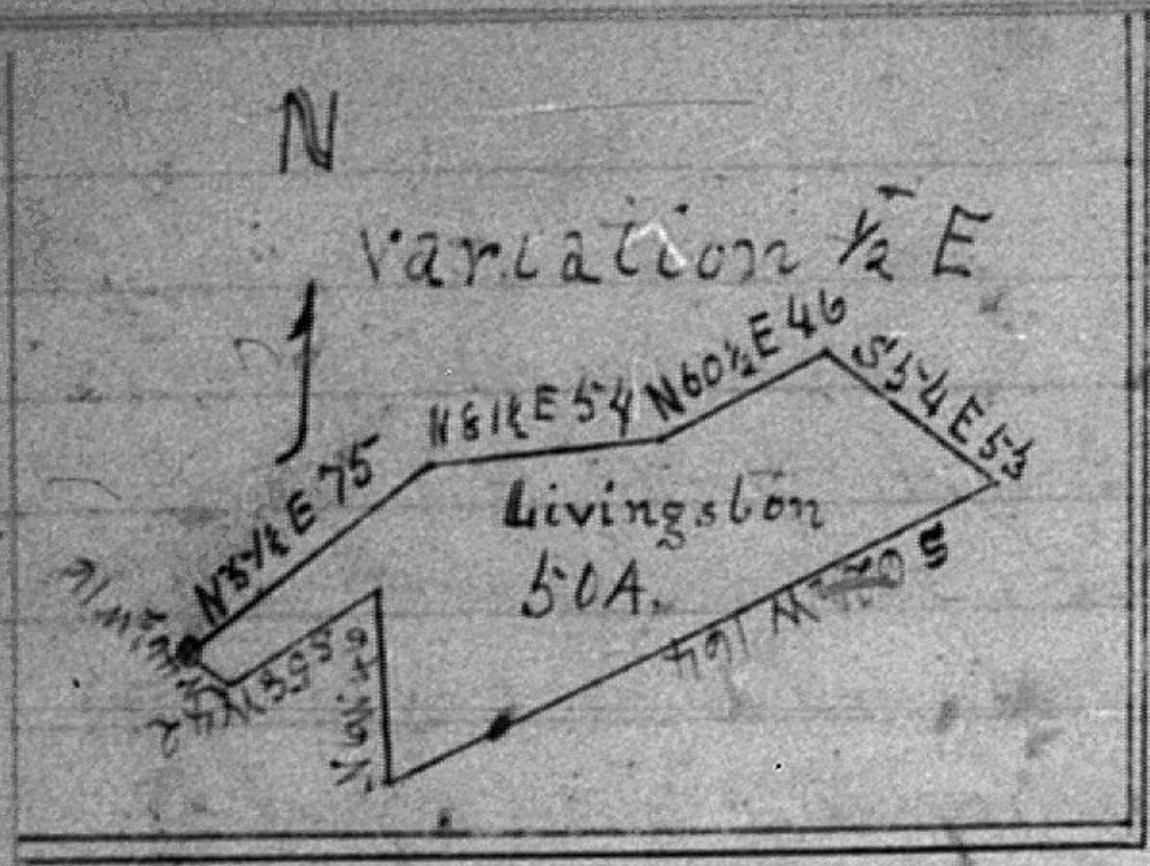

March the 1st 1881

I have surveyed by Virtue of Virginia Land Office Treasury Warrant No 30362 dated the 24th day of January 1881 for Marion Livingston Fifty Acres of Land in Lee County on the North side of Powman's Ridge. Beginning on a Beech known as the Dickison corner. Thence N 51½ E 75 poles to two poplars & a beech on a spur end in a field N 82½ E 54 poles to a large red oak & ash (now down) and a buckeye & dogwood. N 60½ E 46 poles to to a stake on a line of a survey made in the name of Samuel Robinett Thence with a line of John Rogers 100 acre survey S 5¼ E 53 poles to a poplar corner to James Lovisay's 228 acre Survey & with this line S 62½ W 164 poles to a poplar & hickory said Lovisay's corner N 6 W 46 poles to a stake & ash S 58 W 42 poles to a buckeye & lynn N 46½ W 16 poles to the Beginning

L. M. Carmical S. L. C.

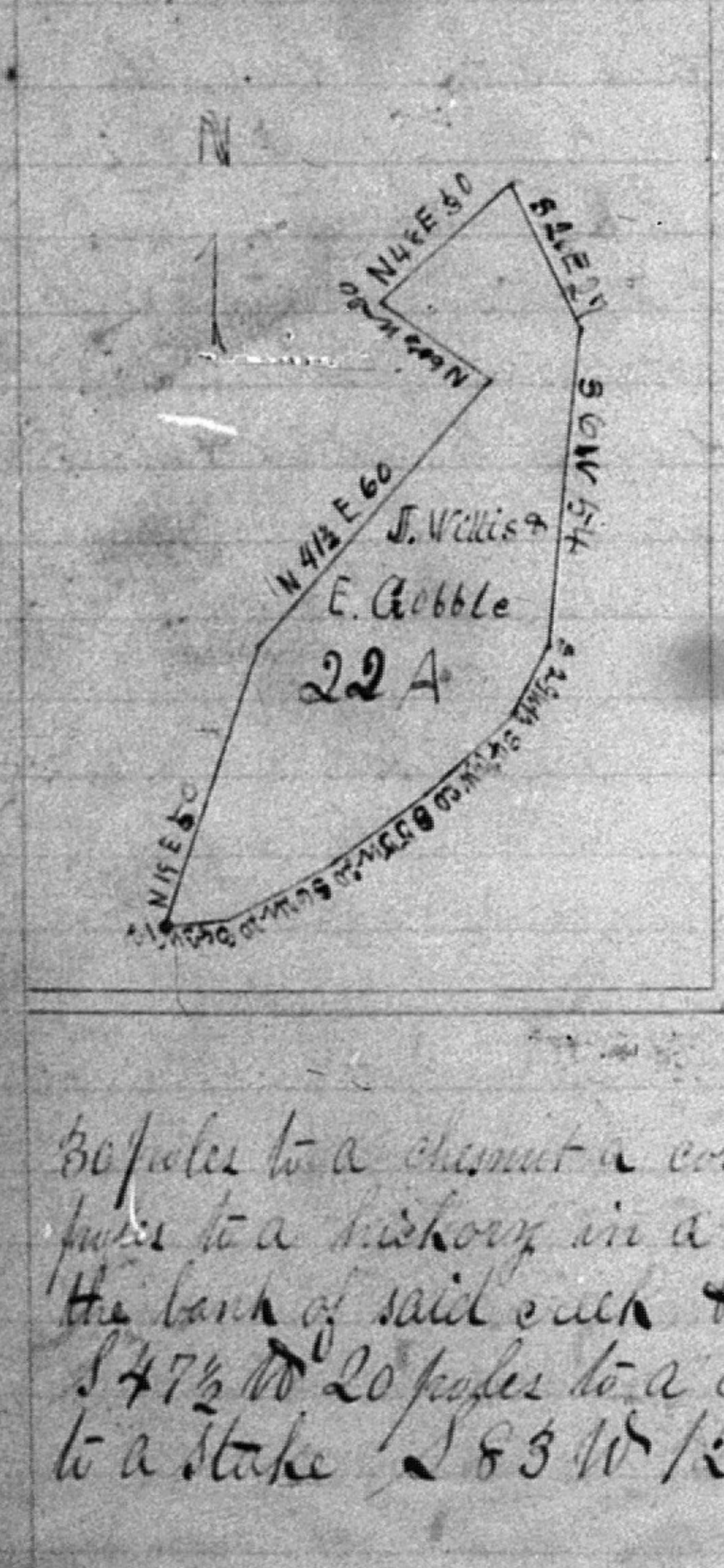

Oct 13 1893

By Virtue of Virginia Land Office Treasury Warrant No 30.333 dated the 24th day of March 1880. I have surveyed for Joseph Willis & Emory Aebble twenty two acres of Land in Lee County on the East Fork of Black Water. Beginning near said creek on the north side thereof, at a poplar & two small chesnuts near a corner of Hudson Lawson land & a corner to a twenty five acre survey made in the name of Isaac Robinett Thence N 19 E 50 poles to a stake in a field N 41½ E 60 poles to a hickory & black oak N 60½ W 20 poles to two black oaks & hickory a corner to the twenty five acre survey made in the name of said Robinett N 48 E 30 poles to a chesnut a corner of a 90 acre survey of said Robinett. S 26 E 27 poles to a hickory in a hollow S 6 W 54 poles to a tripple cucumber upon the bank of said creek & with the same S 29 W 13 poles to a buckeye S 47½ W 20 poles to a maple S 55 W 20 poles to a cedar. S 62 W 20 poles to a Stake S 83 W 12 poles to the Beginning

L. M. Carmical S. L. C.



August the 6th 1881

By virtue of Virginia Land Office Treasury Warrant No. 30391 dated the 1st day of August 1881. I have surveyed for Carlo B. Gray three hundred & twenty seven acres of Land in Lee County on the South Side of Powells Mountain. Beginning at a blackgum red oak & sourwood on the East side of a deep hollow & on a line of A. J. Livingstons land and a corner to a thousand acre survey made in the name of William Roberts & John B. Neil and with a line thereof S65W 800 poles to four chesnuts on a line of Jesse Roberts 112 acre survey thence N17W 65 poles to two chesnut oaks near a rock & on top of said mountain thence with said top as it meanders N65E 800 poles to two small black oaks near the top thence S17E 65 poles to the Beginning

L. M. Carmical S.L.C.

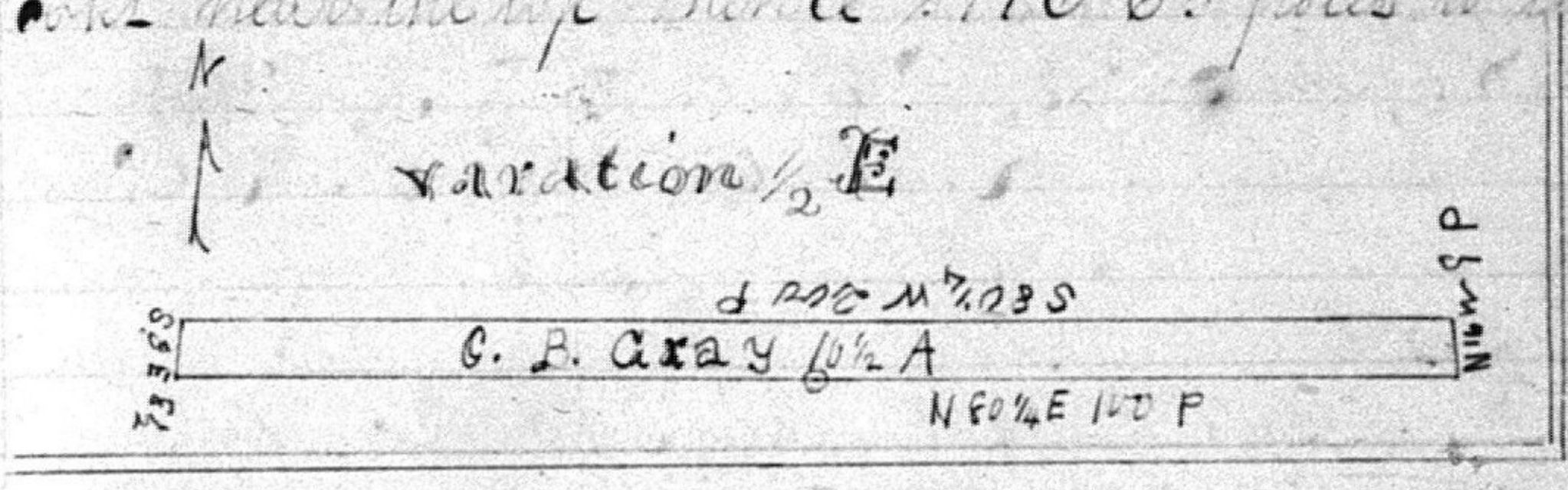

March the 22 1882

By virtue of Virginia Land Office Treasury Warrant No. 30391 dated the 1st day of August 1881 I have surveyed for Carlo B. Gray two & one half acres of Land in Lee County on the waters of Indian Creek. Beginning at a poplar & white oak a corner to an old survey & on a line of the Daniel Chadwell 500 acre survey thence with said line N80½E 100 poles to a branch and down it N6½W 9 poles to a beech on the East side thence with a line of the John Chadwell survey S80½W 200 poles to a stake Samuel Chadwells corner and with his line S3E 8 poles to a Spanish oak, thence leaving said Samuel Chadwells line and with a line of the said 500 acre survey N80½E 100 poles to the Beginning

L. M. Carmical S.L.C.

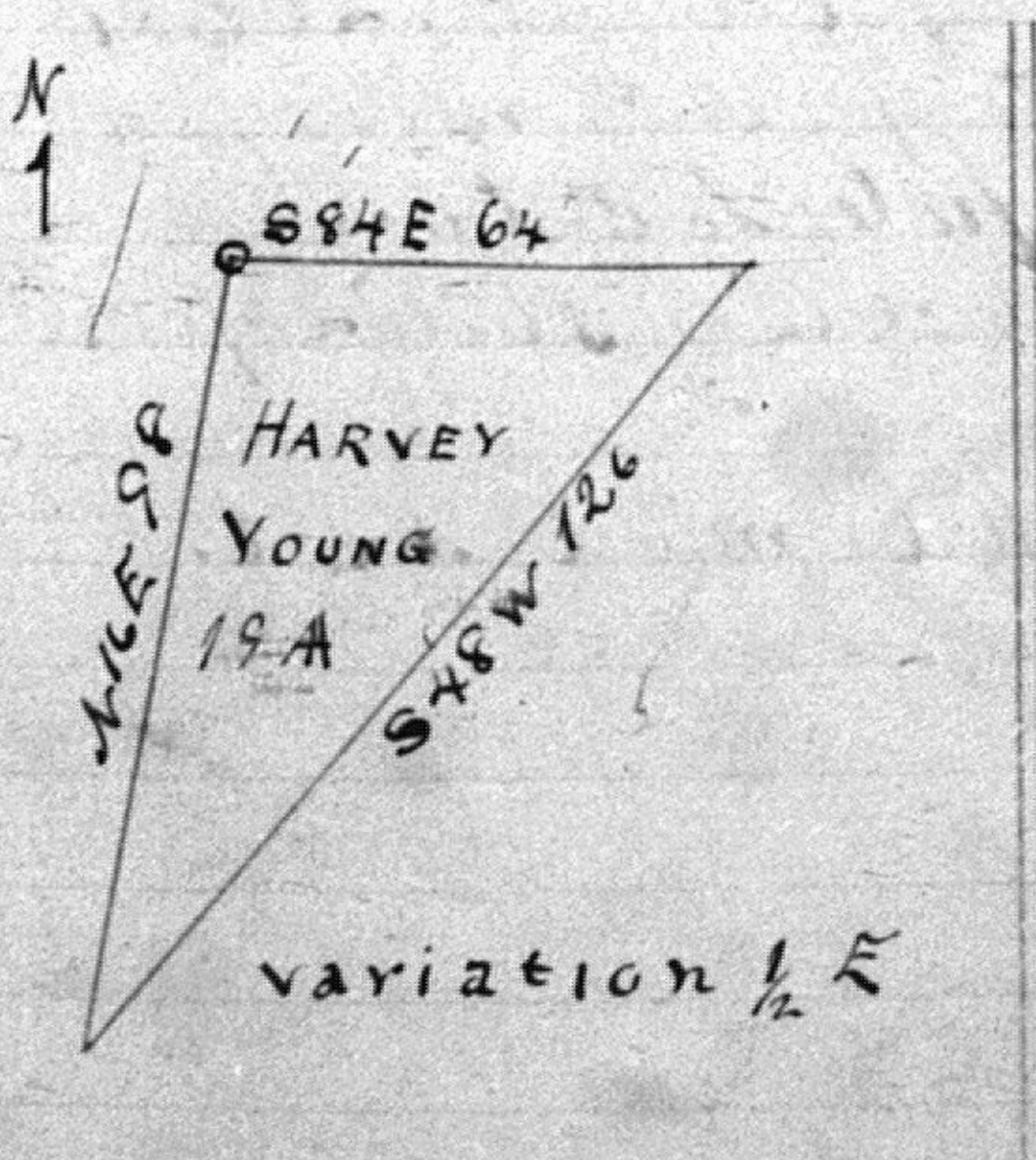

April 24th 1882

By virtue of Virginia Land Office Treasury Warrant 15852 dated the 30th of December 1845 I have surveyed for Harvey Young Assignee of James L. Shoemaker Administrator of Henry Kones Estate (19) nineteen acres of Land in Lee County in the Wild Cat Valley & at the foot of Powells Mountain Beginning at a poplar near a branch & near a school house thence S84E 64 poles to a stake on a line of the McCredie Survey & with the same S48W 126 poles to 3 beeches on a small branch and corner to Barrons land thence with a line of the same N16E 98 poles to the beginning

L. M. Carmical S.L.C.

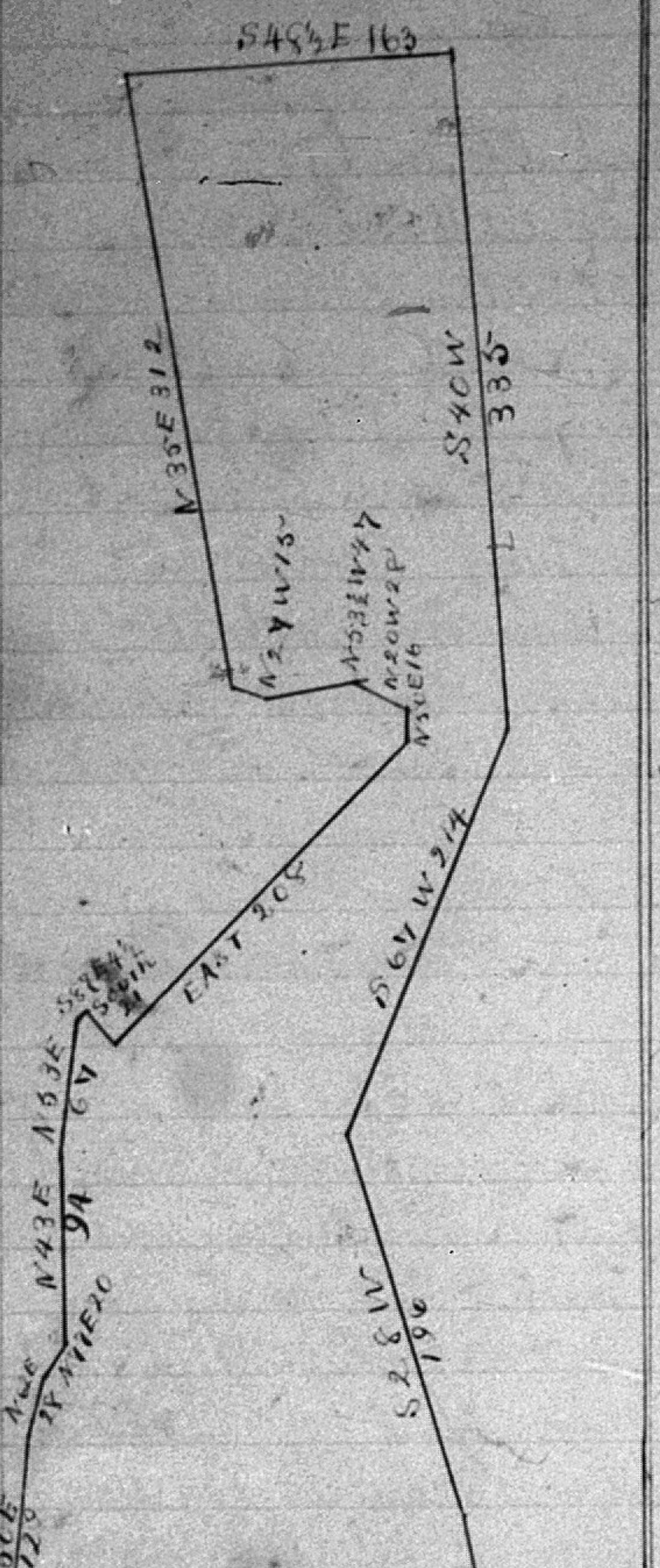

April 24th 1882

By virtue of Virginia Land Office Treasury Warrant No. 15,852 dated the 30th day of December 1854. I have surveyed for R. A. Ayers & Harvey Young assignee of James L. Shoemaker administrator of H. S. Kanes Estate, thirteen hundred acres of land in Lee County on the South Side of Wallens Ridge. Beginning at three Chesnut oaks on the top of said ridge. Thence with the top of the same N 50 E 62 poles to a spotted oak. N 23 E 89 poles to a chesnut oak. N 42 E 132 poles to a Chesnut oak. N 50 E 120 poles to a chesnut N 62 E 28 poles to a stake. N 77 E 20 poles to a large chesnut oak N 43 E 94 poles to a chesnut oak. N 53 E 67 poles to two Chesnuts. S 87 E 42 poles to a black oak bush corner to James Parsons land and with his line leaving the top of said ridge South 21 poles to a stake. East 208 poles to a stake in a branch. N 50 E 16 poles up a stake to a stake in the Low Gap road. N 20 W 28 poles to a stake in said road. N 53½ W 47 poles to a chesnut oak. N 2 W 15 poles to a stake on James L. Collins line & with the same N 35 E 312 poles to a Stake on the Wise County line & with the same S 48¾ E 163 poles to a stake on Parsons line and with the same S 40 W 335 poles to a white oak & locust stump corner to the Sowders survey thence with lines of the same S 64 W 214 poles along the foot of Wallens ridge to 3 white oaks. S 28 W 196 poles to a birch & poplar by a branch in a hollow of Laurels. Thence leaving Sowders lines S 33½ W 210 poles to a stake in an old road. S 84 W 9 poles to a locust on a steep bank. S 8 E 9 poles crossing a spring to a stake one pole west of a beech. S 33½ W 64 poles to a stake on a branch. N 45 W 2½ poles to two beeches, an oak & sourwood James Dunigans corner thence with his line S 40 W 60 poles to a Sourwood. S 60 E 11 poles to a Stake, thence leaving Dunigans line S 33½ E 86 poles to a white oak & gum in the head of a hollow. Thence with Samuel Howards line West 147 poles to a gum White oak & Chesnut oak near an old road. thence with the Halcomb survey N 12 E 255 poles to the Beginning

L. M. Carmicals S. L. C.

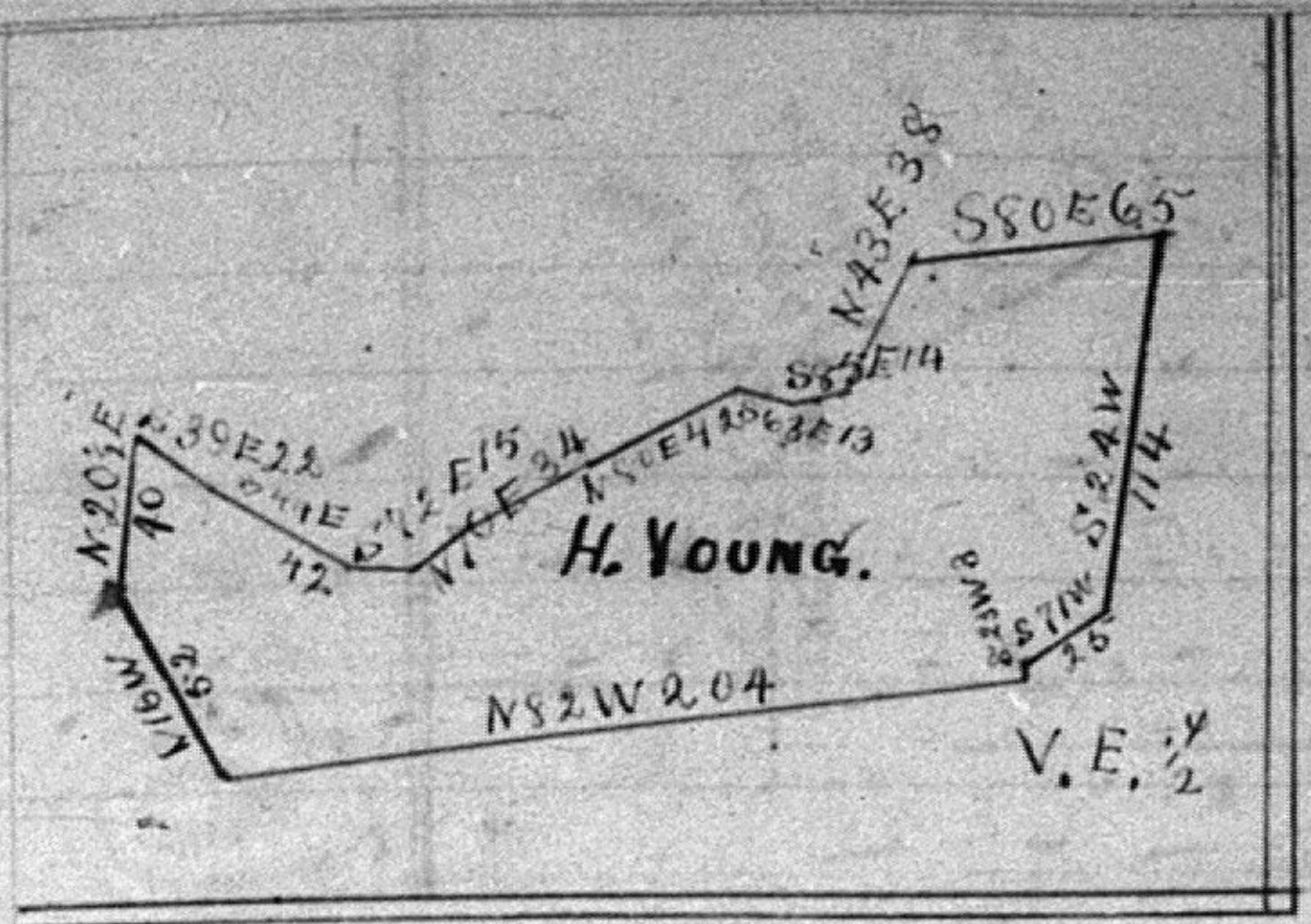

April 28th 1882

By Virtue of Virginia Land Office Treasury Warrant No. 15,852 dated the 30th day of December 1845, I have surveyed for Harve Young, assignee of James L. Shoemaker, Administrator of [illegible] Estate, One hundred & ten acres of Land in Lee County on the South Side of Powells Mountain. Beginning on the West side of the highest knob not far from its top & on [illegible] in a small Gap between some large rocks, thence down the spur S 2 W 114 poles to a large white oak, S 14 W 25 poles to a [illegible] & stake on a branch, S 23 W [illegible] poles to two small hickories & a beech [illegible] on Samuel Edwards line & with the same N 82 W 204 to a chesnut oak on a long spur, S 16 W 62 poles to a chesnut oak in a small branch, N 20 E 40 poles to 3 small chesnuts & a sourwood on a line of a Survey made in the name of Young & Scott & with lines of the same S 30 E 22 poles to a maple, chesnut oak & double chesnut on top of a spur, N 56 E 42 poles to two chesnuts on top of a spur, N 82 E 15 poles to a chesnut oak, N 1 E 34 poles to [illegible] [illegible] on a spur, N 56 E 4 poles to two [illegible] & chesnut on a small [illegible], S 63 E 13 poles to two [illegible], S 55 E 14 poles to [illegible] [illegible] hickory, N 43 E 38 poles to a chesnut oak & black oak on top of a spur, S 80 E 65 poles to the Beginning.

L. M. Carmical S.L.C.



March the 25th 1882

By Virtue of Virginia Land Office Treasury Warrant No. 33,373 dated the 4th day of April 1868, I have surveyed for Enoch Osborne, assignee of L. M. Carmical, thirty acres of Land in Lee County and on the N. E. Fork of Blackwater. Beginning at a chesnut, red oak & black locust above the head of a Spring on the South side of Powells Mountain, a corner to a Survey made in the name of George Osborne & Lee Robinett, and with lines thereof N 66½ E 145 poles to a gum and dogwood (the old corner gone), N 75 E 84 poles to a maple on a line of Lindsey Wallings land & with his line N 30 W 31 poles to a chesnut oak said Wallings corner & on a line made in the name of Jesse Osborne & with the same S 69 W 204 poles to two white & two hickories, S 25 E 20 poles to three beeches & S 55 W 30 poles to the Beginning.

L. M. Carmical S.L.C.

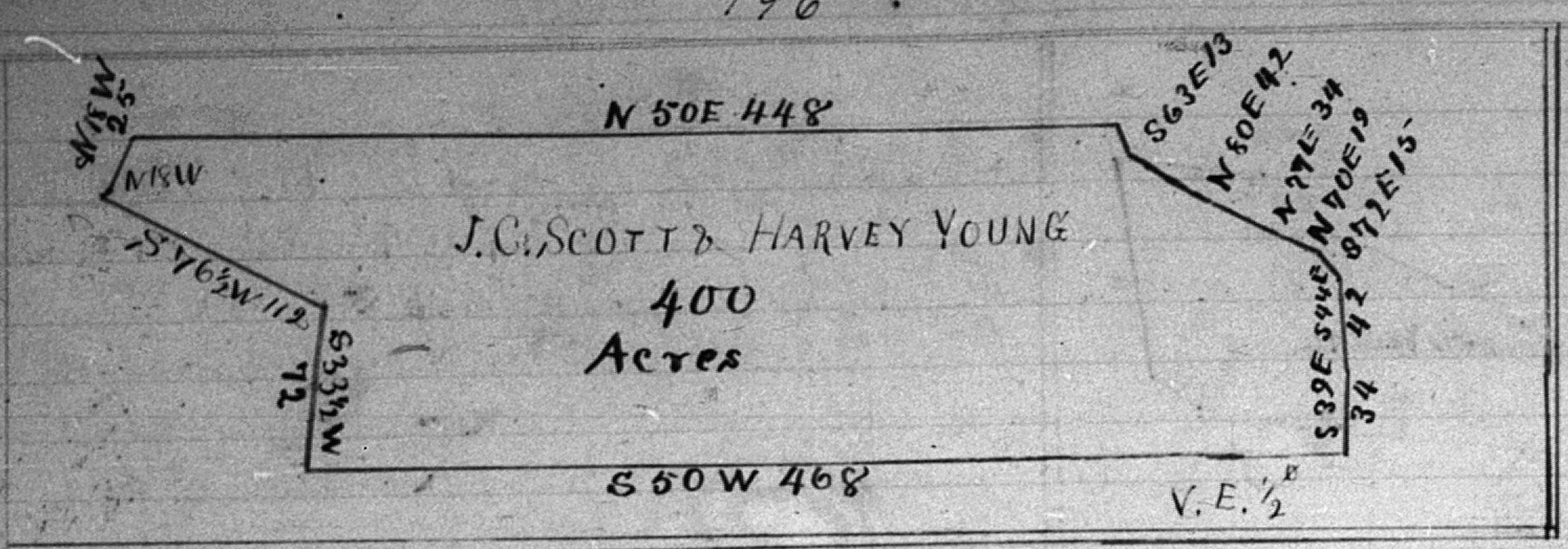

April 26th 1882

I have surveyed by virtue of Va Land Office Treasury Warrant No 30.387 dated the 25th day of May 1881 for J. C. Scott & Harvey Young 192½ acres of land, and by warrant No 30,387 dated Sept 6th 1881 207½ in all 400 acres in Lee County on the North side of Powells Mountain. Beginning at 2 pines and 3 Chesnut oaks on a spur Samuel Wards corner, and also a corner of the Roach tract and with a line of the same N 33½ W 72 poles to a sourwood and white oak on a line of what is known as the Benjamin F Hobson tract and with said line S 50 W 468 poles to two chesnut oaks on top of Powells Mountain thence leaving said survey and with the top of the mountain S 39 E 34 poles to a maple chesnut oak & double chesnut oak on top of a spur. S 44 E 42 poles to two chesnuts on top of a spur. S 12 E 15 poles to a Chesnut oak. N 70 E 19 poles to a chesnut oak on a spur N 77 E 34 poles to a black gum on a spur. N 80 E 42 poles to two dogwoods & chesnut on a small knoll. S 63 E 13 poles to two black oaks, thence leaving the top of the mountain N 50 E 448 poles to a stake in a branch and on Aaron J Colliers line N 18 W 25 poles to a hickory & poplar. N 20 E 3 poles to a Stake in a branch, S 76½ W 112 poles to the Beginning

L. M. Carmical S.L.C.



Dec 22 1882

By virtue of Virginia Land Office Treasury Warrant No 30.376 dated the 4th day of April 1881. I have surveyed for Moses S. Ball assignee of L. M. Carmical fifteen acres of Land in Lee County on the Chesnut ridge. Beginning at some Chesnut sprouts a corner to the lands of said Ball thence with lines of a 320 acre survey made in the name of M. S. & John Brown N 62 W 110 poles to a Chesnut oak. S 5 W 120 poles to a Spanish oak. N 15 W 126 poles to 3 Chesnuts N 60 E 10 poles to a Stake South 2 poles to a stake N 77 E 58 poles to a chesnut & Chesnut oak a corner to a 30 acre survey made in the name of said Ball, thence with a line of the same S 49 E 103½ poles to the Beginning

L. M. Carmical S.L.C.

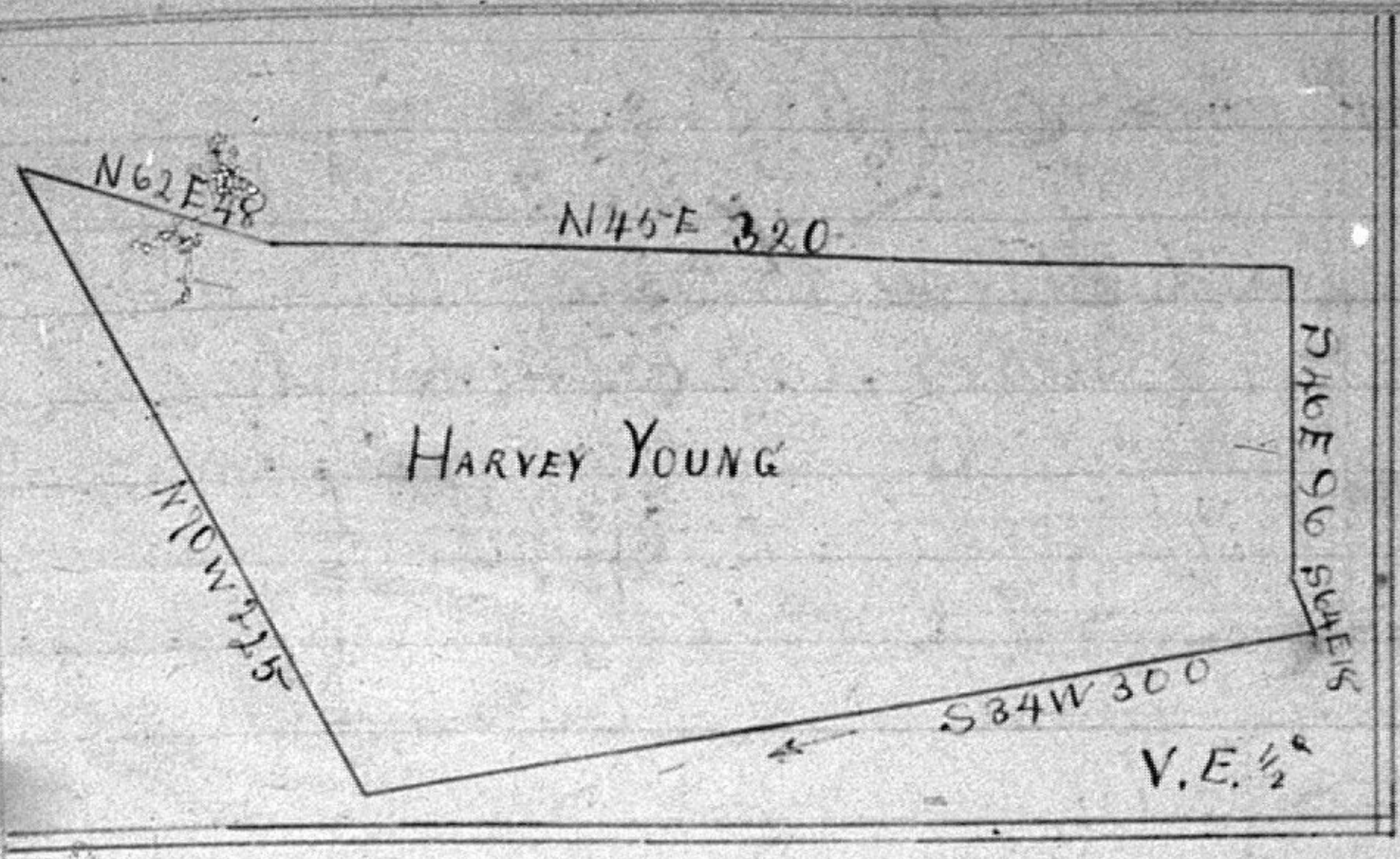

July the 26th 1882

By virtue of Virginia Land Office Treasury Warrant No 15852 dated the 30th of December 1845 I have surveyed for Harvey Young assinee of James L Shoemaker administrator of Henry Karnes Estate two hundred & eighty acres of land in Lee County on the South side of Powells mountain. Beginning at a chesnut & hickory on top of sd mountain a corner to land thence N 62 E 48 poles to a Chesnut-oak on a spur N 45 E 320 poles to a beech a corner to the Barnett Snyder land thence with land S 46 E 96 poles to a small chesnut & sourwood S 64 E 18 poles to a stake in the county line of Scott and with the same S 34 W 300 poles to two spotted oaks marked as county line trees one with a large S and on top of said mountain thence with the top as it meanders N 70 W 225 poles to the Beginning

L. M. Carmical S.L.C.

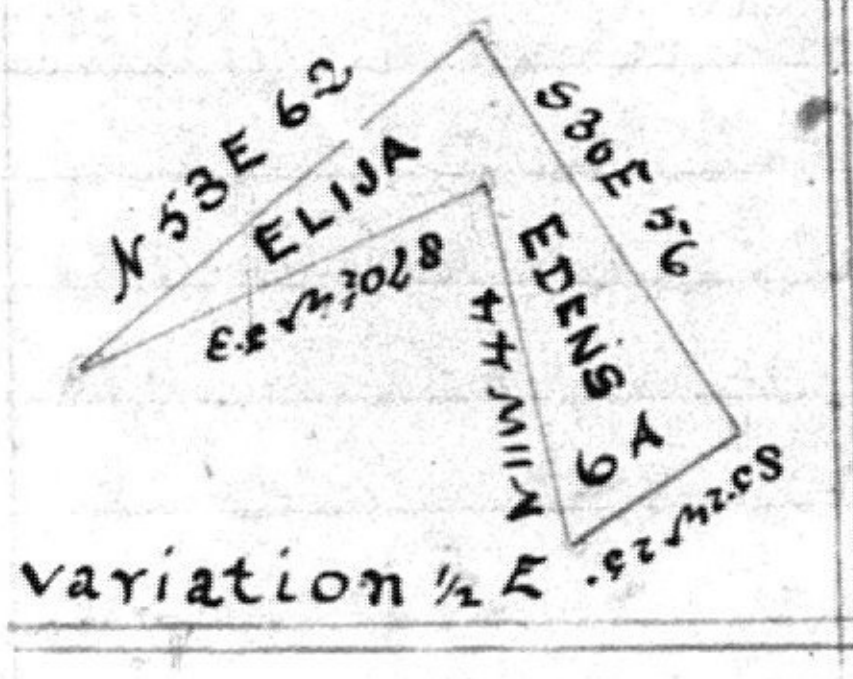

Dec 5th 1884

By Virtue of Virginia Land Office Treasury Warrant No 30.503 dated June 6th 1883. I have surveyed for (Asinee of L. M. Carmical) Elija Edens six acres of Land in Lee County on the waters of Clinch river Beginning at 3 white oaks corner to the William Ball Survey thence with a line of a 130 acre survey made in the name of Greenbery Short and Joseph Ely S 30 E 56 poles to a stake in Chances line and with the same S 52 W 25 poles to a stake in a hollow and in a line of a 135 acre survey made in the name of Nathaniel Morgan and with lines of same N 11 W 44 poles to a poplar S 70½ W 58 poles to a chestnut and ash on top of a hill N 53 62 poles, with William Balls line, to the beginning

L. M. Carmical S.L.C.

Dec 5th 1884

By Virtue of Virginia Land Office Treasury Warrant No 30,503 dated June 6th 1883 I have surveyed for Elbert M. Robison Asinee of L. M. Carmical 2 acres of Land in Lee County on Newmans Ridge. Beginning at a black oak & dogwood on top of a hill, Corner to a 134 acre survey made in the name of John & Casper Roller thence with lines of said survey N 83 E 44 poles to a beech & white oak on the side of a spur thence leaving the 1st line of said Roller and with a 2nd line thereof N 64 E 51 poles to a white oak on the side of a spur thence with an old line S 73 W 96 poles to the beginning

L. M. Carmical S.L.C.

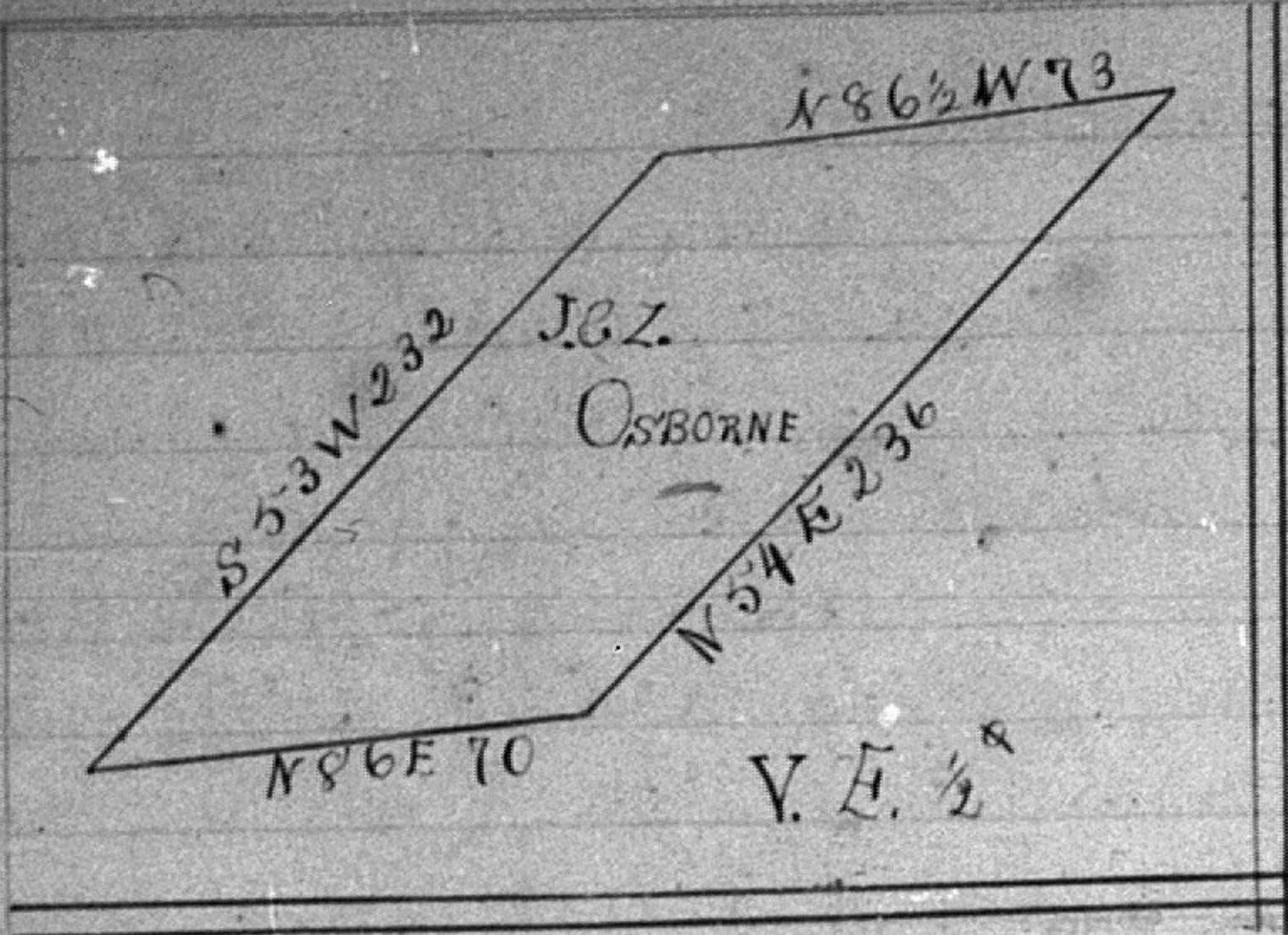

July the 5th 1883

By Virtue of Virginia Land Office Treasury Warrant No. 30375 dated the 4th day of April 1881 I surveyed for John and Zachariah Osborne assinee of L. M. Carmical sixty acres of land in Lee County on the South side of Powells Mountain Beginning at two white oaks & a dogwood a corner to a survey made in the name of said J & Z Osborne thence with the closing line of said survey N 54 E 236 poles to a stake in a line of the Taylor survey & with a lines of the same N 86½ W 73 poles to a large rock & Chesnut oak in a hollow S 53 W 232 poles to a stake in a line of a 233 acre survey made in the name of J Z Osborne & with the same S 86 E 70 poles to the Beginning

L. M. Carmical S.L.C.

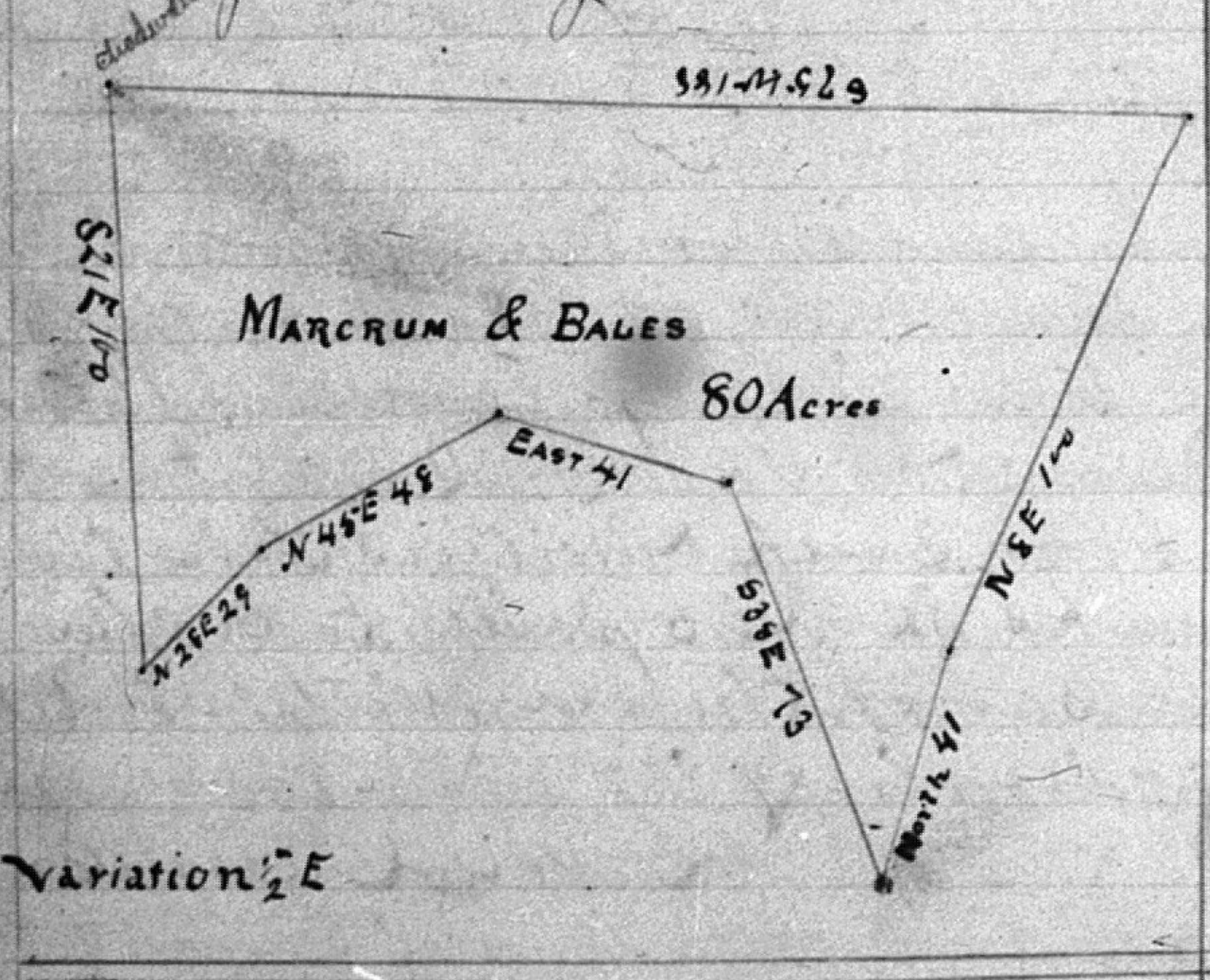

Sept 3rd 1884

By Virtue of Virginia Land Office Treasury Warrant No 30.503 dated June 6th 1883 I have surveyed for George Marcrum & R. M. Bales Assinees of L. M. Carmical 80 Acres of land in Lee County on the South side of Cumberland Mountain - Beginning at a chesnut oak among rocks on said Mountain at or near a Corner of a 112 acre survey made in the name of Ball & Bowling and running with lines thereof N 28 E 29 poles to a small poplar and a small white oak on the side of said Mountain: thence N 45 E 48 poles to 3 chesnut oaks and a dogwood among rocks: thence East 41 poles to a small poplar & chesnut oak: thence S 38 E 73 poles to a white oak on steep grounds North 41 poles to three chesnut oaks: thence leaving said Survey N 8 E 100 poles to the top of the mountain and with the meanders thereof S 75 W 188 poles to the Chadwell Gap at a stake: thence S 21 E 100 poles to the beginning

L. M. Carmical S.L.C.

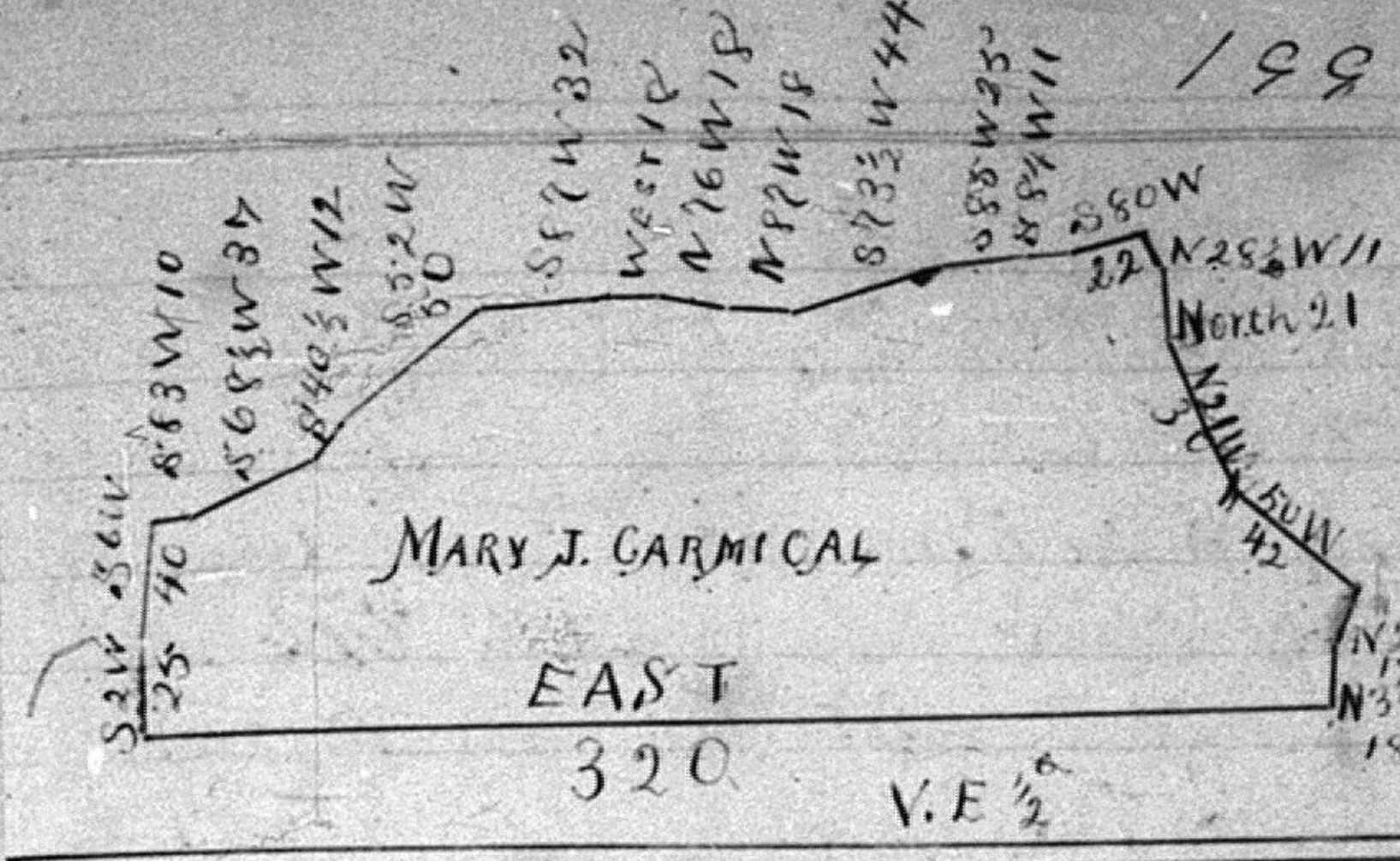

April 3rd 1884
I have surveyed for Mary J Carmical, assinee of L. M. Carmical, by virtue of Virginia Land Office Treasury Warrant No 30.452 dated the 17th day of June 1882, 150 acres and by No 30.373, 40 acres in all one hundred & ninety acres of land in Lee County, on the south side of Little Black Mountain. Beginning at a white oak on the dividing between Straight creek & Benedickts branch and on a line of a 700 acre survey made in the name of Levy and Elija Pennington thence up the ridge N 3½ E 18 poles to a chesnut N 26 E 17 poles to a chesnut oak near a large rock and on top of the mountain thence with the top N 50 W 42 poles to a stake N 21 W 30 poles to a rock North 21 poles to two red oaks N 28½ W 17 poles to two white oaks. S 80 W 22 poles to a large rock. S 84 W 11 poles to a rock S 85 W 25 poles to a double chesnut S 73½ W 44 poles to two small chesnuts on a point N 87 W 18 poles to a hickory & blackoak N 76 W 18 poles to a rock. West 18 poles to a sugar-tree S 87 W 32 poles to a hickory. S 52 W 50 poles to a hickory S 40½ W 12 poles to a red oak S 68½ W 37 poles to a hickory. S 83 W 10 poles to a chesnut on a point thence leaving the top of said mountain and down the dividing ridge between Gins Creek & Millers cove thence S 6 W 40 poles to two white oaks S 3 W 25 poles to a chesnut on a line of said 700 acre survey thence with said line East 320 poles to the Beginning

L. M. Carmical S.L.C.

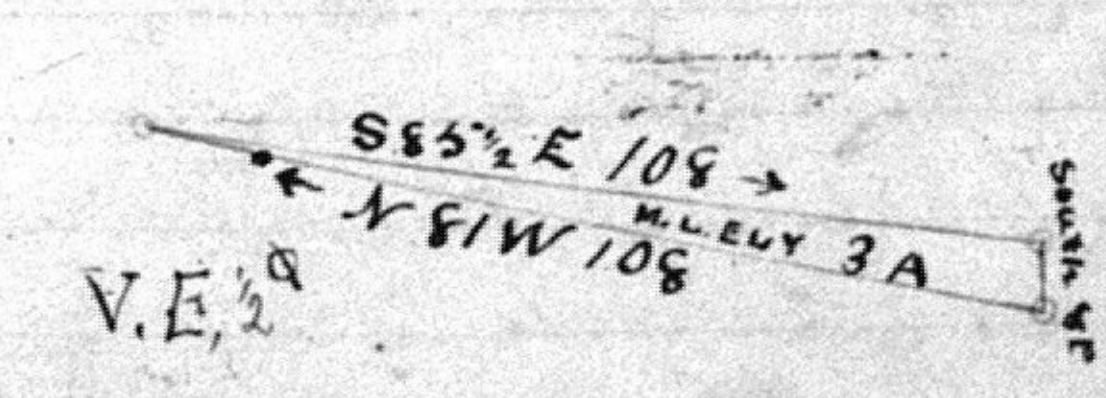

By virtue of Virginia Land Office Treasury Warrant No 30.503 dated June 6th 1883 I have surveyed for Moses L. Ely assinee of L. M. Carmical 3 acres of Land in Lee County Lying on both sides of Martins Creek Beginning at 3 white oaks corner to a survey made in the name of Peter Fulkerson thence with a line of the same S 85½ E 108 poles to a large white oak corner to a 50 acre survey made in the name of Daniel Kelley and with a line of the same South 8 poles to a stake in a line of the Craig survey thence with the same N 81 W 108 poles to the beginning

L. M. Carmical S.L.C



August 28th 1846

By Virtue of Virginia Land Office Treasury Warrant No 3050 dated June 6th – I have surveyed for Mary J. Carnical and Joseph Wallis assignee of L. M. Carnical 150 acres of land in Lee County on the North side of Stone Ridge – Beginning at a chestnut-oak & black-gum on top of said ridge corner to the Isaac Robinett 77 acre survey thence with a line of the same S 62 W 58 poles to a beech stump on the west side of the road "that leads from the [illegible] Bledsoes to John Osbornes," a corner to a 90 acre survey made in the name of said Robinett & with a line of the same N 4½ E 46 poles to a white oak & beech thence leaving sd survey and with Osbornes lines N 2 W 20 poles to a white-oak & black-gum N 23½ E 158 poles to a hickory & beech corner to an 80 acre survey of John Osborne and with line of the same N 57 E 48 poles to two white-oaks, a dogwood & poplar N 51 W 40 poles to a beech & hickory (now gone) on the south side of Stone mountain & a corner to a 50 acre survey made in the name of said Osborne thence with lines of sd survey N 60 E 38 poles to a white-oak & hickory on the North side of Stone ridge and along the spur thereof N 69 E [illegible] poles to two birches & a hickory (now gone) S 8½ E 80 poles to a stake in the creek & on a line of Zackariah Osbornes 80 acre survey & with lines of the same S 32 E 25 poles to two white oaks on the side of Stone ridge N 65 E 170 poles to a large chesnut & poplar N 28 W 80 poles crossing the creek to a stake on the Taylor line and with the lines of said survey N 61 E 60 poles to a beech hickory & birch S 55 E 130 poles to 3 white-oaks on the south side of ridge about 10 poles from the top thereof & corner to a 262 acre survey made by Solomon Robinett thence with lines thereof S 85½ W 210 poles to a chesnut oak & gum S 49½ W 60 poles to two white oaks on top of Stone ridge S 62½ W 108 poles to a chesnut-oak on the north side of sd ridge S 20 E 28 poles to a white oak & black gum on top of the ridge thence S 4 W 224 poles to the Beginning. L. M. Carnical S. L. C.

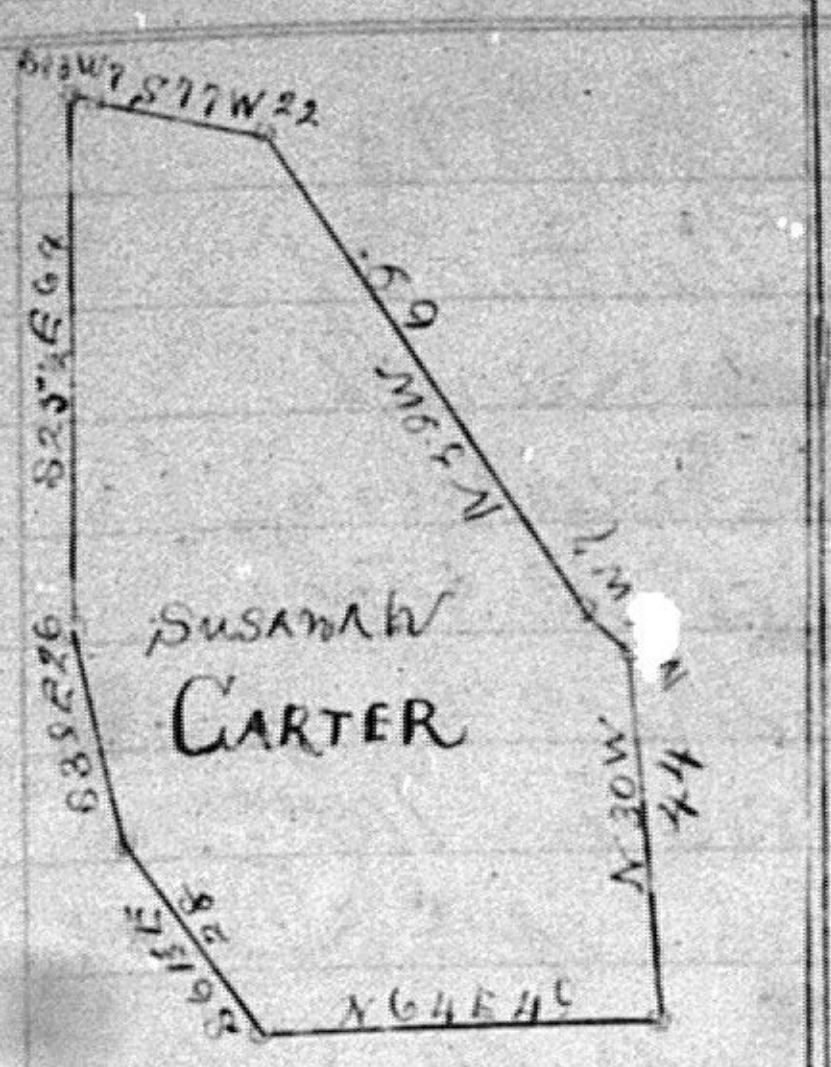

May 5th 1885

By Virtue of Virginia Land Office Treasury Warrant No. 30503 dated June 6th 1883 I have surveyed for Susanah Carter Assignee of L. M. Carmical 37 acres of Land in Lee County on the South side of Newmans Ridge Beginning at a dogwood hickory & red oak on top of said ridge thence with the top thereof S77W22 poles to a sourwood S83W3 poles to a double Chestnut, Corner to "Budd" Mahanns land and with lines of the same S25½E64 poles to a black-gum S39E26 poles to a bunch of Chestnuts S61½E28 poles to some Maple bushes, a Chestnut & sourwood N64E49 poles to a chestnut oak & sourwood on top of a ridge and in a line of the lands of Joseph Bledsoe, thence with the same N30W44 poles to a hickory & black oak N76W7 poles to a chestnut oak on top of a spur N59W69 poles to the beginning

L. M. Carmical S.L.C.



Feb. 22 1886

By Virtue of Virginia Land Office Treasury Warrant No. 30451 dated June 1st 1882 I have surveyed for James Sloan Assignee of C. B. Gray 5 acres of Land in Lee County on the west fork of Lick Branch and bounded as follows to wit: Beginning at a beech-corner to said Sloans land thence with his line S11½W3½ poles to a White oak on C. Hobbs line & with said line N79½W71 poles crossing a branch to a hickory & dogwood on Moses Elys line & with same N25E20 poles, crossing a hollow, to a hickory & poplar said Sloans Corner & with his line S66E68 poles to the beginning

L. M. Carmical S.L.C.

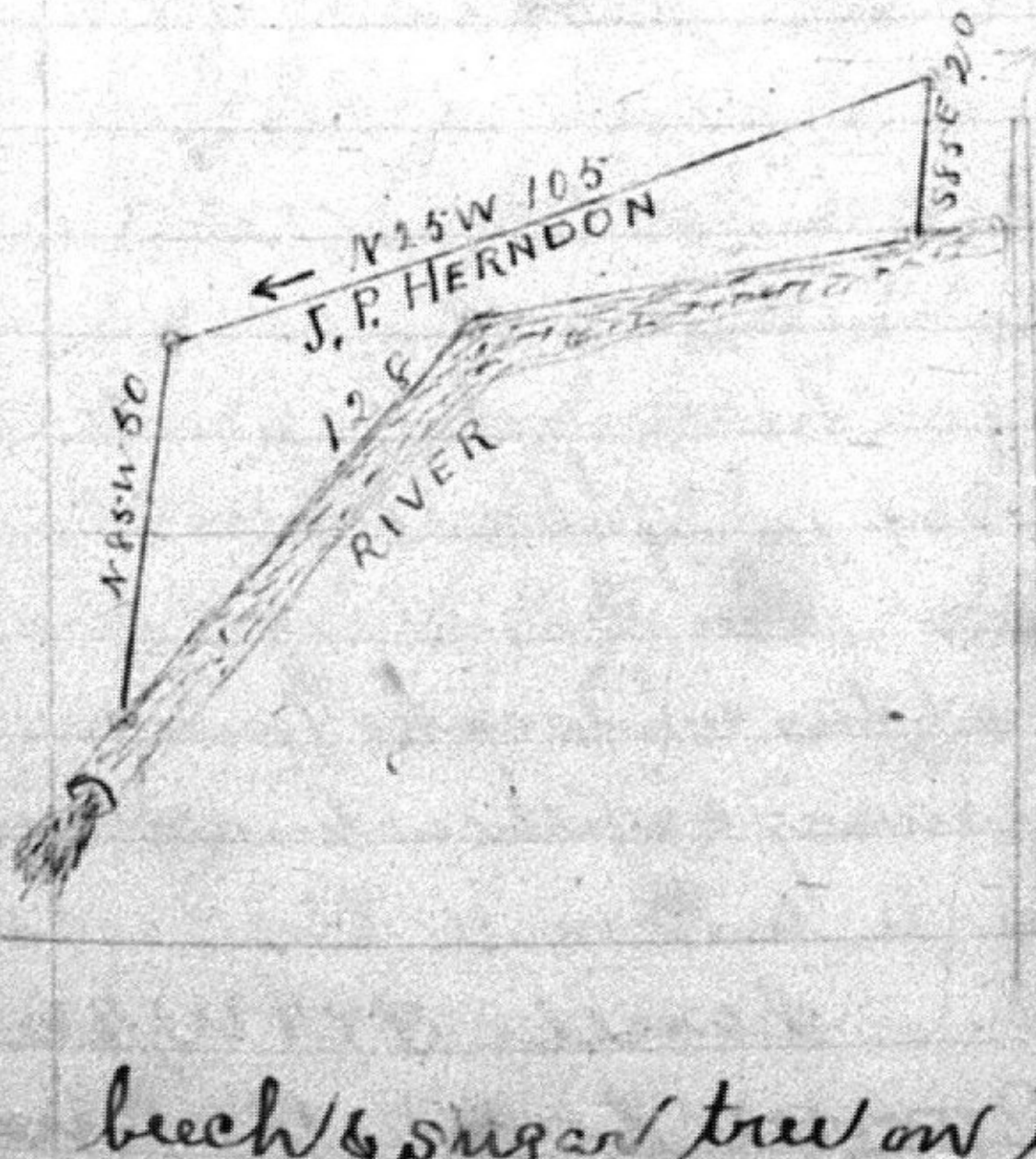

March 29th 1887

By Virtue of Virginia Land Office Treasury Warrant No 15,852 dated 30th Dec. 1854 I have surveyed for John P. Herndon, Assignee of Harvey Young, thirteen acres of Land in Lee County on the south side of Powells river Beginning at a stake near a marked dogwood on a line line of B. F. Thompsons land & a corner to J. P. Herndons land & with said Herndons lines N25W 105 poles to a large white-oak & poplar (now down) Corner to said Herndons line thence N85W50 poles to a beech & sugar tree on the bank of said river another corner of said Herndons land thence down the river as it meanders 128 poles to a stake Corner to said Thompson's land & with a line thereof S85E20 poles to the beginning

L. M. Carmical S.L.C.

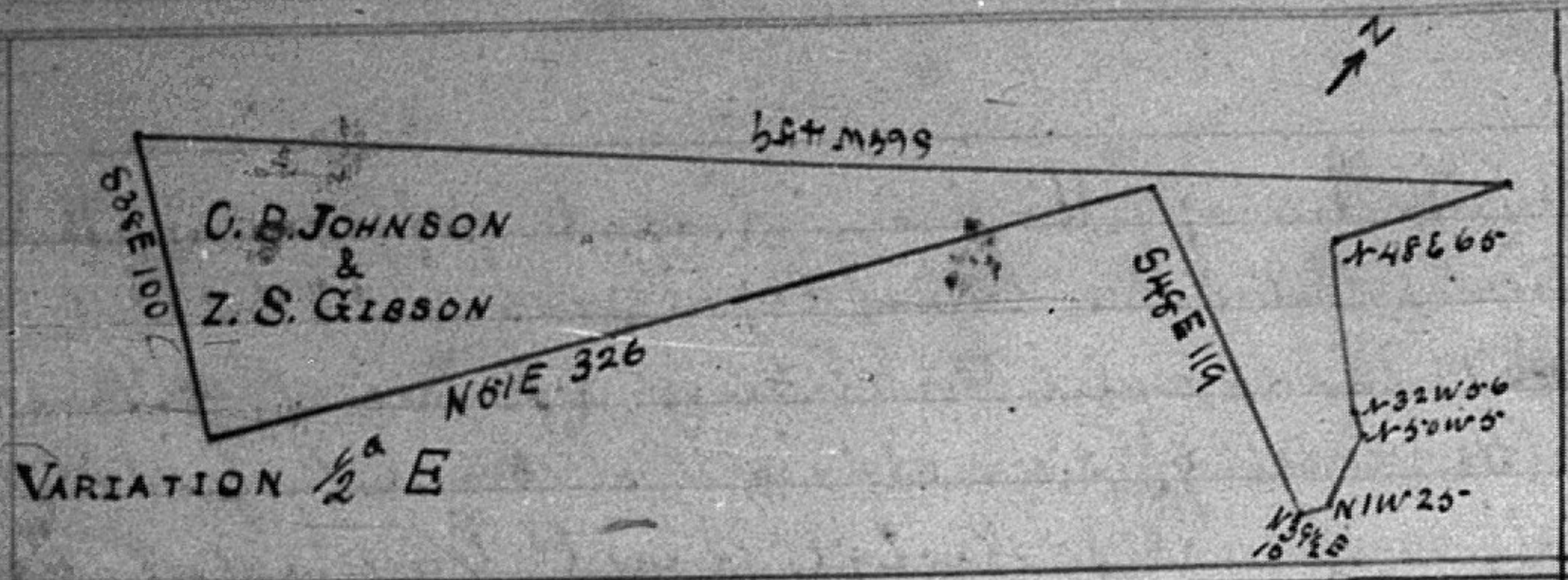

April 24th 1893
By Virtue of Virginia Land Office Treasury Warrants No. 30.352 dated the 7th of Dec 1886 for 102½ acres and No. 30503 for 32 A. dated the 6th day of June 1883 I have surveyed for C. B Johnson & Z. S Gibson 134½ acres of Land in Lee County on the South side of Cumberland Mountain.
Beginning at three small pines on a spur of Cumberland Mountain Corner of Nathan Fields and North East Corner of Roberts Crocketts 1000 acre survey thence with Crocketts line S 38 E 100 poles to a Stake, a small black oak, Chesnut oak & 2 small sourwoods marked as pointers thence N 51 E – with Robt. M. Elys 569 acre Entry – 326 poles to a small black-oak, dogwood & sourwood near a large flat rock (4 poles South of Fields line) Corner of Said Elys thence with his line (now Baileys) S 48 E 119 poles to a stake in the road thence N 39½ E with Elys line – 10 poles to a stake and a small pine thence N 1 W 25 poles to a small pine N 50 W 5 poles to a white oak & gum – Corner to Robert Crocketts 250 acre survey – thence with lines of the same N 32 W 56 poles to a Spotted Oak & small pine thence N 48 E 65 poles to two large Chesnut-oaks on a spur and in the Fields line thence with said line S 68 W 459 poles to the beginning

L. M. Carmical S.L.C.



August 30th 1887
Surveyed by virtue of Virginia Land Office Treasury Warrant (duplicate) No. 221 dated the 8th of April 1854 for John M Tate, Assignee of Carr Bailey, 540 acres of Land in Lee County on the South side of Powells Mountain – Beginning at two white oaks from one root & a pine Corner to George Osburns 59 acre survey & with a line thereof & with Enoch Osburns line S 64 W 386 poles to two small black oaks & a small hickory, corner to said Enoch Osburn land S 77 W 46 poles to a poplar & Chestnut Corner to said Enoch Osbournes & Soloman Osbournes land thence with a line of the latter S 65 W 203 poles to a hickory thence N 25 W 132 poles to two spanish oaks & two hickories on top of said mountain thence along the top of the same N 65½ E 694 poles to a stake South 140 poles to the beginning

L. M. Carmical S. L. C.



March 16, 1888

By Virtue of Virginia Land Office Treasury Warrant (Duplicate) dated the 18th of April 1854 No. 22199 I have surveyed for David Mahaun Assinee of John M. Tate Asnee &c (50) acres of Land in Lee County on the South side of Newman Ridge and bounded as follows to wit Beginning at two buckeyes on top of said ridge a corner to a survey Granted to Peter Lawson in March 1836, thence with a line of the same S 31¼ E 132 poles to an ash beech & buckeye by a branch and near a spring S 36½ E 28½ poles to a red oak on the side of a hill S 60 E 26½ poles to a beech & dogwood by a Waterfall Corner to the Lee Duncan land & with the same N 52 E 72 poles to a white oak & poplar N 30 W 61 poles to a chestnut oak & sourwood on top of a ridge & in a line of Joseph Bledsoe's a corner to the Susanah Carter late survey & with lines thereof S 64 W 49 poles to some maple bushes a chestnut & sourwood N 61½ W 28 poles to a bunch of chestnuts N 39 W 26 poles to a black gum N 25½ W 64 poles to a double chestnut S 57 W 30 poles to the beginning

L. M. Carmical Sur. L.C.



March 26 1888

By Virtue of Virginia Land Office Treasury Warrant No. 30333 dated March 24th 1880 I have surveyed for Claibe Roberts, Assinee of L. M. Carmical Assinee &c three acres of Land in Lee County on the East Fork of Blackwater - Beginning at a stake on the north side of a ridge & on a line of the Noman Lawson 200 acre survey thence with a line of the same S 10½ E 44 poles to three small redoaks and a small white oak near the top of said ridge on a line of the Amos Roller Survey & with the same S 74½ W 26 poles to a poplar on top of said ridge and on a line of a 50 acre survey made in the name of Lewis Stapleton & with the same N 16½ E 53 poles to the beginning

L. M. Carmical S. L.C.

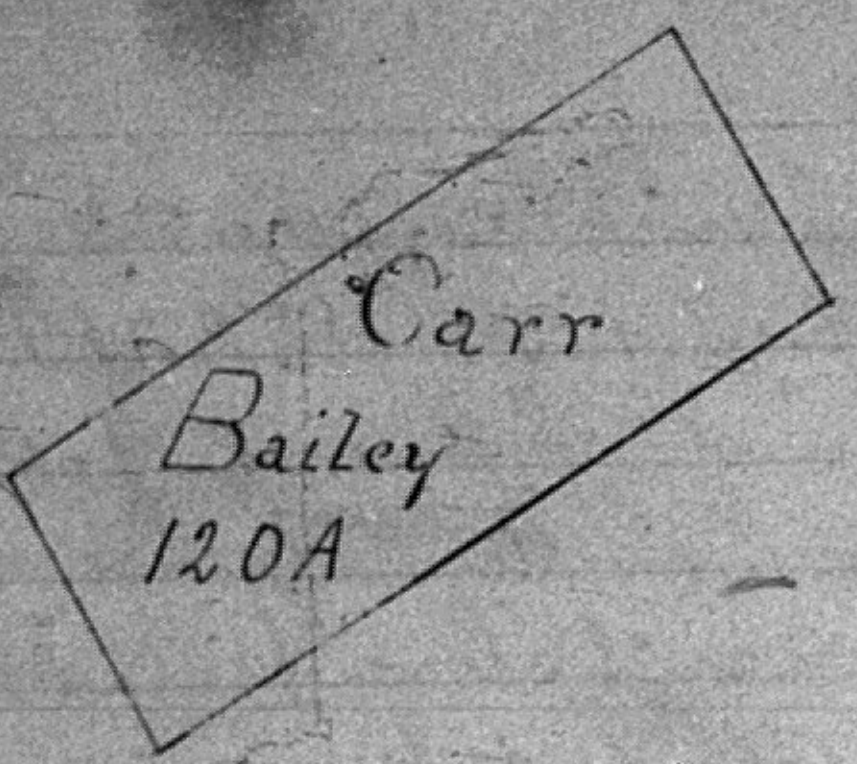

August 22nd 1893

By Virtue of Virginia Land Office Treasury Warrant No 30785 (Duplicate) dated 17th of July 1891. I have surveyed for Carr Bailey 120 Acres of Land in Lee County on the North side of Stone Mountain And on the North Fork of Powells river - Beginning at two small sourwoods, a Black gum & Chestnut oak Corner to Thomas Robbins land And on the McCredie line and with a line of Robbins land N60E 90 poles Crossing a branch at 16 poles, to a stake Corner to a tract of land deeded by said Bailey to R. A. Ayres and with a line of the same N35E 220 poles to 3 Chestnut oaks a black oak & 3 pines on the top of said Mountain and with the top of the same as it meanders S60W 90 poles to a stake on the said McCredie line and with the same N35W 220 poles to the beginning

L. M. Carmical S.L.C.

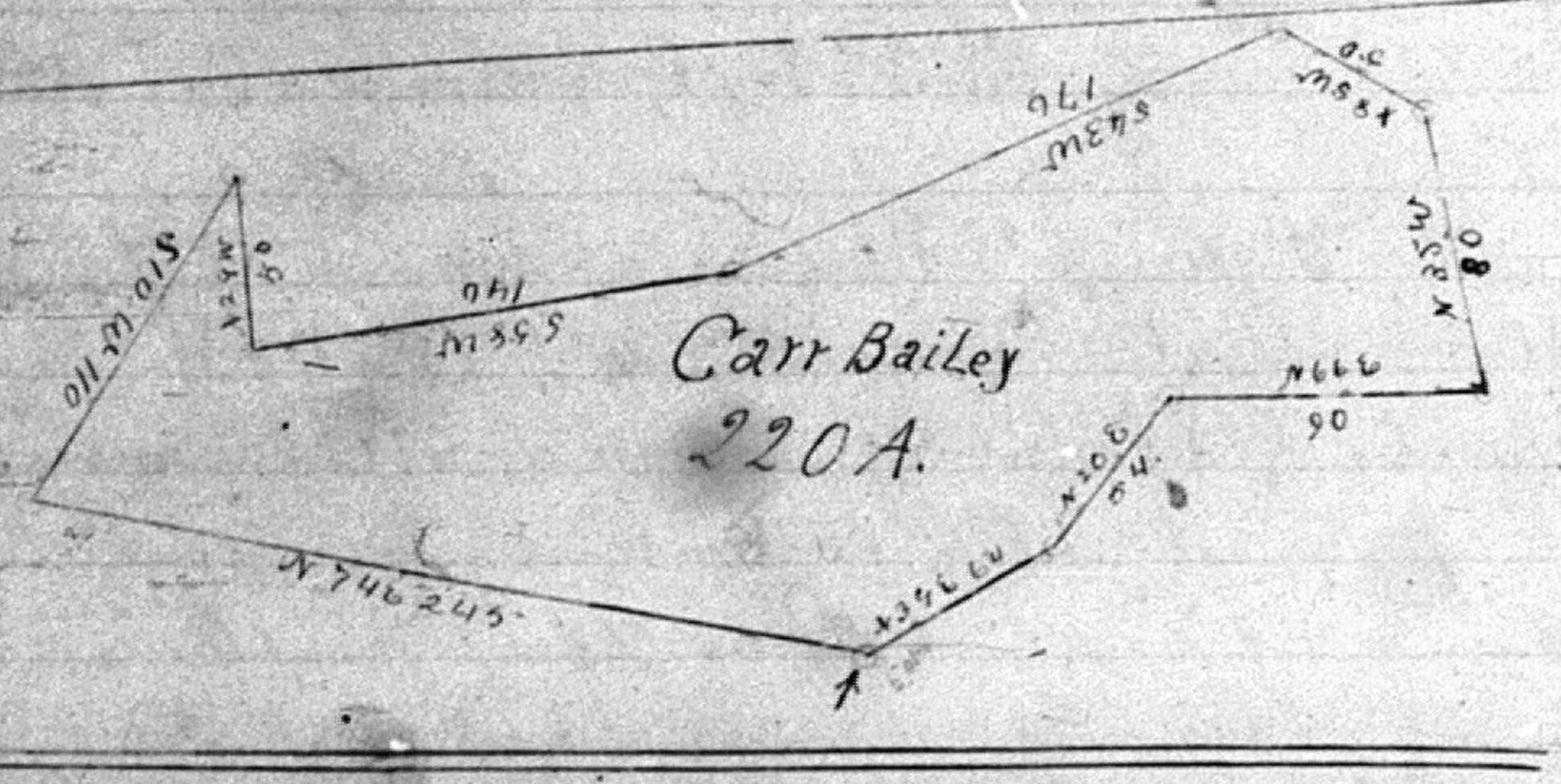

August 22nd 1893

By virtue of Virginia Land Office Treasury Warrant (Duplicate) No 30785 dated July 17 1891 I have surveyed for Carr Bailey 220 acres of Land in Lee County On the north side of Stone Mountain & on the North Fork of Powells river Beginning at 5 chestnut-oaks on the top of a ridge a Corner to a 1200 acre survey made in the name of Carr Bailey and with lines thereof N39E 60 poles to 3 chestnuts by a cliff N20E 54 poles to a large Water-oak, Black-oak, Chestnutoak & Gum N66E 90 poles to a stake on a knob, Corner to a survey made in the name of John Payne and with a line thereof N35W 80 poles to a double service and sourwood above Paynes Orchard Corner to another tract of said Paynes & with a line thereof N85W 50 poles Crossing a branch to a Chestnut, Ivy, maple, & Whiteoak and birch Corner to said tract and also Corner to a 347 acre tract of said Paynes and with a line thereof S43W 170 poles to a White oak & maple Corner to said survey & also Corner to a survey made in the name of David Garrison and with lines of the latter S58W 140 poles to a stake thence N29W 50 poles to a maple & stake in a Laurel bottom, Corner to a survey made in the name of Thomas Robbins and with a line thereof S10W 110 poles to a stake on a line of said 1200 acre survey and with the same N74E 245 poles to the beginning L. M. Carmical S.L.C.



April 26th 1894

By Virtue of Virginia Land Office Treasury Warrant No 30596 dated 30th of April 1885 I have surveyed for Geneva Woodward Asince of L.M. Carmical Asince of N.B. Wygal administrator of the Estate of David Martin decd. Seven acres of land in Lee County. Beginning at a cedar and two post-oaks a corner to a 600 acre survey made in the name of Arthur Campbell: thence with line of same N16E70 poles to a stake. S57½W31 poles to a stake on the south bank of the Mulberry Gap road thence with the Currie line S10W60 poles to a stake in a sink. thence N66E19½ poles to the beginning

L.M. Carmical S.L.C.

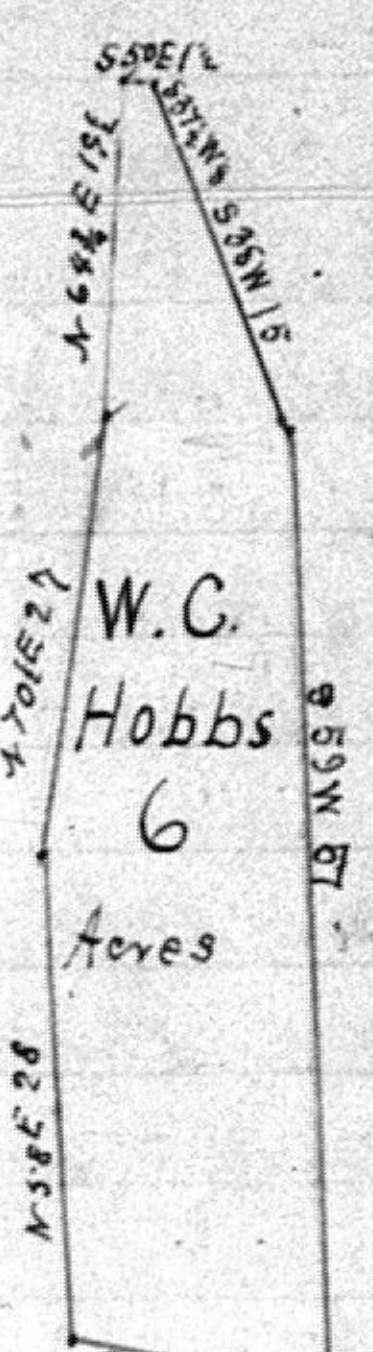

Oct 19th 1894

By Virtue of Virginia Land Office Treasury Warrant No 30596 dated April 30th 1885 I have surveyed for W.C. Hobbs Asinee of L.M. Carmical Asinee of Brown Wygal administrator of the Estate of David Martin decd; Six acres of Land in Lee County lying on the south side of Chestnut ridge Beginning at an apple tree a corner to a 2 acre survey made in the name of Harriette Fulkerson: thence S50E1½ poles to a stake in an old Patent line and with the same S37½W8 poles to a black-gum & hickory S58W 15 poles to a chestnut S59W 57 poles to a stake in Edds line and with the same N18½W15½ poles to a stake on a line of a 333 acre survey made in the name of R.M. Bales thence with said line N58E28 poles to a poplar in a road and corner to said Harriette Fulkerson survey and with lines of same N70½E27 poles N16¾E19½ poles to the beginning

L.M. Carmical S.L.C.



Oct 19th 1894

By Virtue of Virtue of Virginia Land Office Treasury Warrant No 30596 dated April 30th 1885 I have surveyed for Harriette Fulkerson Asinee of L.M. Carmical Asinee of Brown Wygal 2 acres of Land in Lee County on the south side of Chestnut ridge. Beginning at an apple tree corner to a survey made in the name of W.C. Hobbs thence N36½W2½ poles to a stake made in the name of James Campbell and with line of same N50W5 poles to a stake on a line of a 333 acre survey made in the name of R.N. Bales and with the same S58W44 poles to a poplar corner to said 6 acre Hobbs survey and with the same and road N70½E 27 poles N64¾E 19½ poles to the beginning

L.M. Carmical S.L.C.



Oct. 31st 1894

By Virtue of Virginia Land Office Treasury Warrant No. 30666 dated April the 1885 I have surveyed for James McCaulley, seven acres of land in Lee County on the Chestnut ridge and bounded as follows. Beginning at a stake (and three dogwoods now down) a corner to old Patent land and with lines of same (now Boyd Rethefords line) N 25¾ W 30 poles to a dogwood and sourwood pointers N 35 W 84 poles to a stake S 68¾ W 6 poles to a large white-oak S 18 E 82 poles to a stake: thence with James Rethefords line N 29 E 29 poles to the beginning

L. M. Carmical S.L.C.

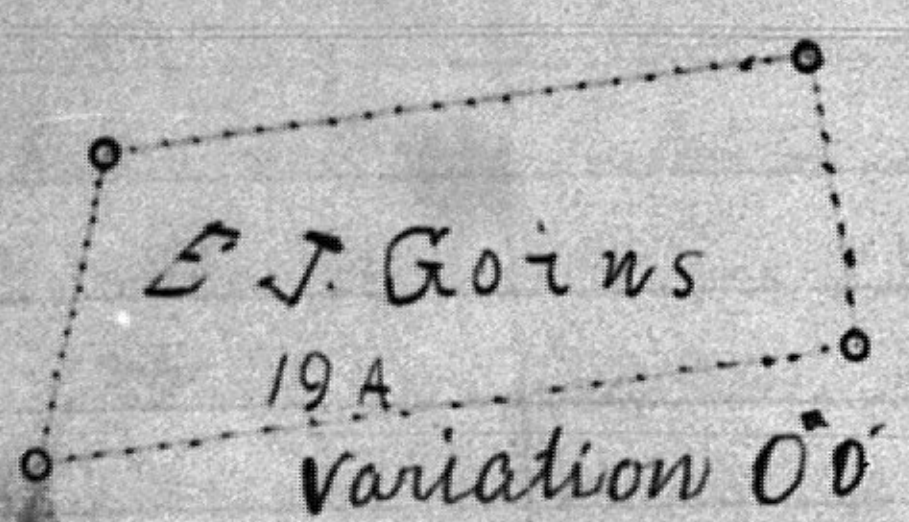

June 18nth 1901

By Virtue of Virginia Land Office Treasury Warrant No 30596 dated the 30th of April 1885 I have surveyed for Emmet J. Goins Assignee of L. M. Carmical Assignee &c Nineteen (19) Acres of Land in Lee County on the North side of Newmans Ridge. Beginning at a beech near a branch, corner to a 205 acre survey made in the name of Wm Nealy et al – thence with a line of said survey N 19 W 35 poles to a beech and poplar in a steep hill side corner to said survey and on a line of a 75 acre survey made in the name of Boyd Dickison and with lines thereof S 72 W 87 poles to a stake in a field S 2 W 37 poles to a stake in a line of the Greenberry Wallen 84 acre survey and with a line thereof N 72 E 100 poles to the beginning.

L. M. Carmical S.L.C

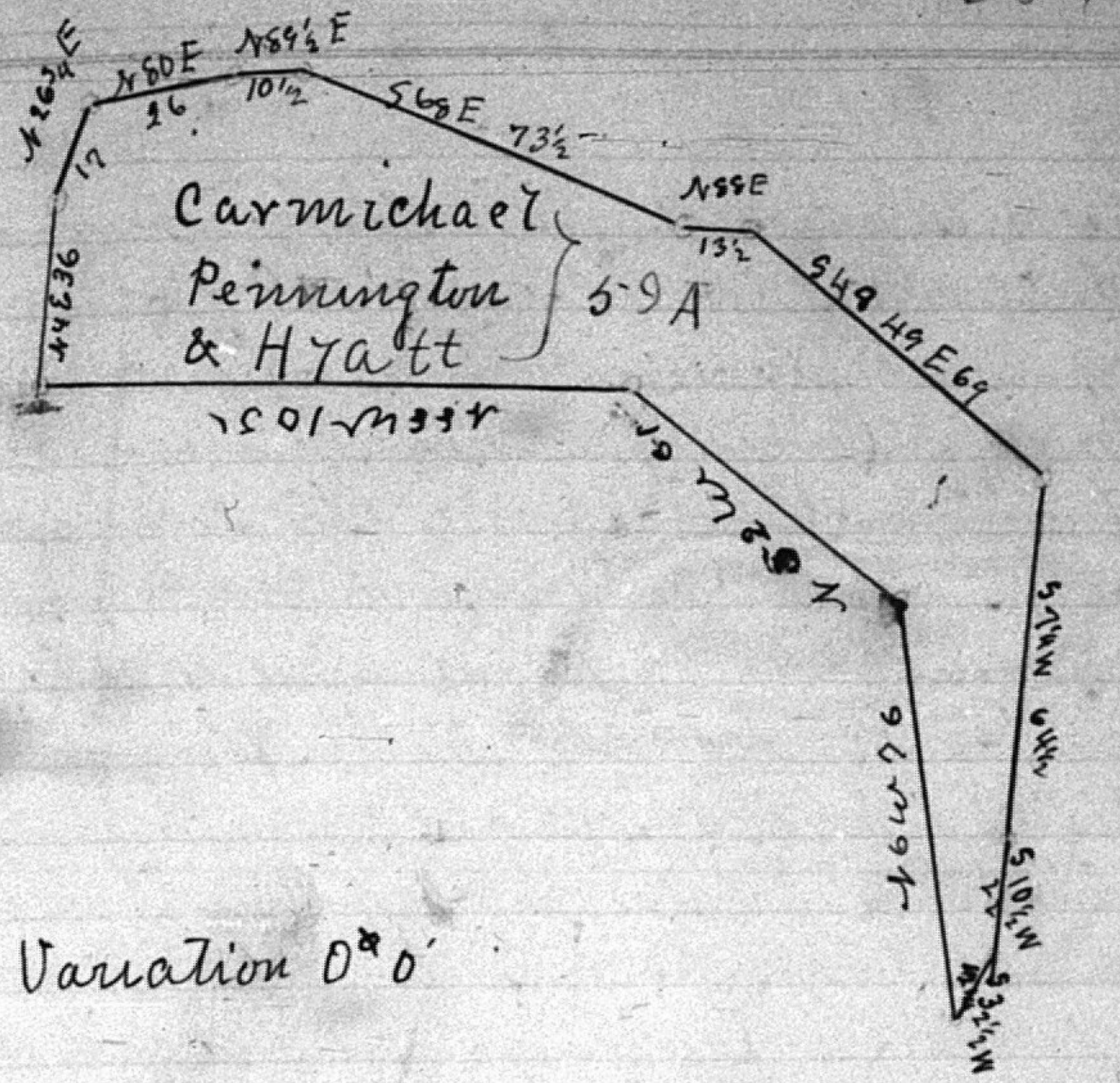

May 1st 1902

By Virtue of Virginia Land Office Treasury Warrant No 30503 dated the 6th of June 1883 I have surveyed for A. V. Carmichael. A. N. Pennington and L. T. Hyatt Asinees of L. M. Carmical fifty nine acres of land in Lee County on the south side of Little Black Mountain - Beginning at a white oak with Locust pointers on a spur of Little Black Mountain and on a line of a survey of 700 Acres made in the name of Levi and Elija Pennington thence with the top of said said spur and with lines of a 190 Acre survey made in the name of M. J. Carmical N4E 36 poles to a chestnut N26¾E 17 poles to a large rock on top of Little Black Mt. thence with the top thereof and the State line N80E 26 poles to a maple & chestnut on top of Mountain N89½E 10½ poles to a chestnut S68E 73½ poles to a stake near a large rock N88E 13½ poles S48¾E 69 poles - passing through a hole in a large rock - to a black oak by the side of said rock and at the junction of the Little Black and Lone Mountain - thence with the top of the latter and the Cooney land S7¼W 64½ poles to the south end of a great rock - Wm Woodards corner and with lines thereof and the top of said Mountain S10½W 22 poles to a chestnut-oak S32½W 12¾ poles to two hickories - thence leaving the top of said Mountain and with the Carter lines N6W 76 poles to two chestnut oaks and a chestnut N52W 61 poles to a sugar tree and two hickories thence continuing with said 700 acre survey N88W 105 poles to the beginning

L. M. Carmical S.L.C



Oct 20th 1903

By Virtue of Virginia Land Office Treasury Warrant (Duplicate) No 22199 dated the 8th of April 1854 I have surveyed for E. P. Seymore Andrew Roberts and W. B. Johnson Assinees of David Mahaun assinee &c 50 acres of Land in Lee County on the south side of Newmans Ridge and bounded as follows to wit

Beginning at two hickories on top of said ridge a Corner to a survey Granted to Peter Lawson in March 1836 thence with a line of the same S 31¼ E 132 poles to an ash beech & buckeye by a ~~spring~~ branch and near a spring S 86½ E 28½ poles to a red-oak on the side of a hill S 60 E 26½ poles to a beech and dogwood by a waterfall Corner to the Lee Duncan land and with the same N 52 E 72 poles to a White oak & Ash and poplar N 30 W 61 poles to a Chestnutoak and Sourwood on top of a ridge in a line of Joe Bledsoes and a Corner to the Susanah Cartors late survey and with lines thereof S 64 W 79 poles to some Maple bushes a Chestnut & Sourwood N 61½ W 28 pole to a bunch of Chestnuts N 34 W 26 pole to a blackgum N 25½ W 64 poles to a double Chestnut S 57 W 30 poles to the beginning

L. M. Carmical S.L.C.



Oct 21st 1903

By Virtue of Virginia Land Office Treasury Warrant No 30556 dated April 30th 1885. I have surveyed for Wm. B. Johnston fifteen acres of Land in Lee County on the south side of Newmans Ridge and on the waters of Clinch river and bounded as follows: Beginning at a stake & dogwood on a line of a 59 acre survey made in the name of Peter Lawson and with said line N 65 E 60 poles to a Buckeye on the East side of a branch thence with an original line of an old survey S 22½ W 59 poles to a chestnut-oak on William Johnstons line and with the same S 44 W 62 poles to a stake on a line of Andrew Johnstons land and with the same N 11 E 70 poles to the beginning

L. M. Carmical S.L.C.

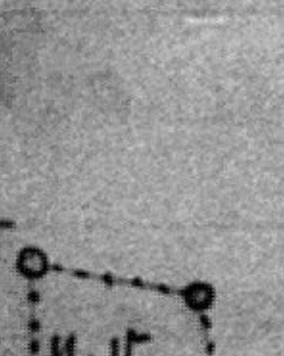

Oct 22nd 1903

By virtue of Virginia Land Office Treasury Warrant No 30596 dated April 30th 1885 I have surveyed for Martin V Olinger assinee of L. M. Carmical assinee &c 1⅓ acres of Land in Lee County on the South side of Stone Mountain on the Waters of Powells River & bounded as follows: Beginning at a whiteoak, blackoak & maple a corner to a 124 Acre survey made in the name of Martin Reazor & Green Bailey and with a line thereof S 19 E 20 poles to a stake & sourwood and two redoaks on top of a ridge thence with a line of a 50 Acre survey made in the name of James Bailey in the year 1825 – N 80½ E 13 poles to a rock on a line of J. C. Olingers 150 acre survey and with it N 28 W 20 poles to a rock on the Carr Bailey survey and with it S 85 W 10½ poles to the beginning

L. M. Carmical



Dec 30th 1903

I have surveyed By Virtue of Virginia Land Office Treasury Warrant No 30503 dated the 6th of June 1883 for A. V. Carmical 90 Acres of land and by Warrant No 30596 dated 30th of April 1885 assignee of L.M. Carmical assignee &c in all 112 acres of Land in Lee County in the Craborchard —

Beginning at a stake black gum & Chestnut pointer thence with lines of the Milton Reese land S 61¼ W 14 poles S 73¾ W 12 poles to a White oak & Chestnut pointers N 37½ W 100¼ poles to a sugartree & 2 buckeyes on the south bank of Craborchard creek N 53¾ E 38 poles to a bunch of Alders in a swamp thence with lines of the Araminta Reese lands S 37½ E 107 poles to a stake & sourwood pointer N 65½ E 7 poles to a hickory thence with the Samantha Johnson tract S 15¾ E 354 poles to a stake S 62½ W 60 poles to said Milton Reese land & with the same N 9¾ W 363 poles to the beginning

L.M. Carmical S.L.C

Dec 30th 1903

By Virtue of Virginia Land Office Treasury Warrant No 30503 dated the 6th of June 1883 I have surveyed for A.V. Carmical 1 acre of Land in Lee County on Chestnut Ridge Beginning at a white oak corner to M. J. Carmicals land thence with lines of same N 6 W 2 poles to a stake N 66 E 47 poles to a chestnut thence with L.M. Carmicals line S 35 E 6 poles to a stake & white oak thence with old line S 70 W 50 poles to the beginning

L.M. Carmical S.L.C.

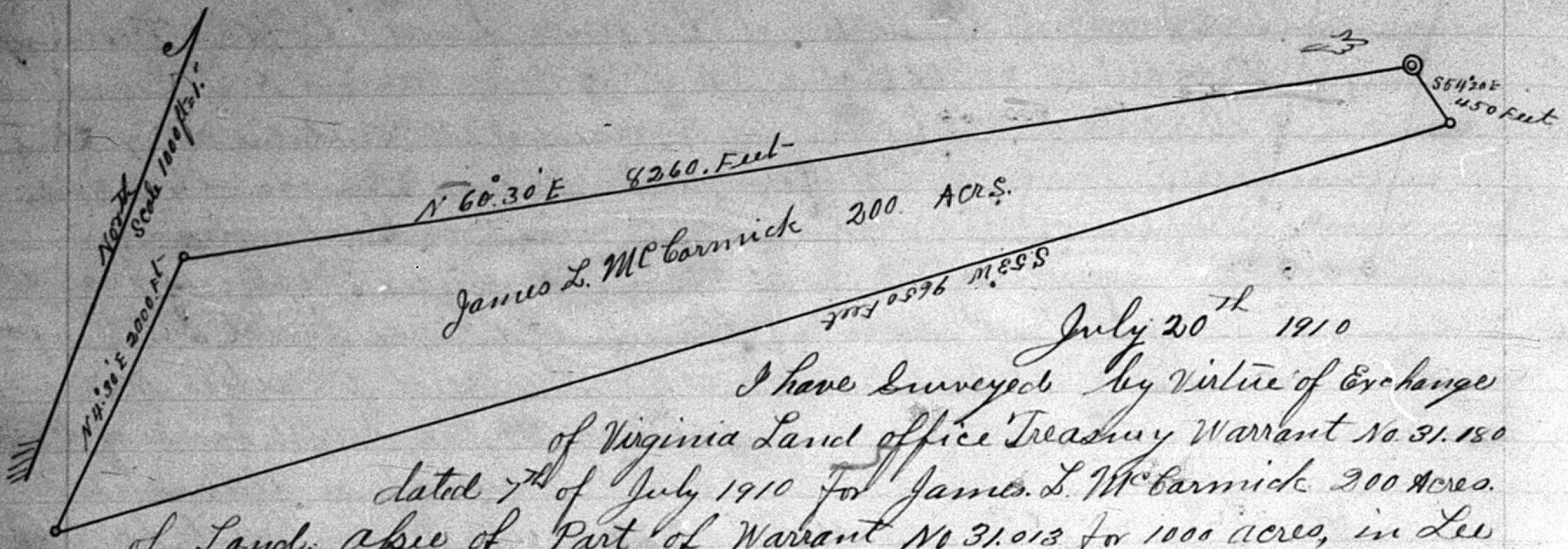

July 20th 1910

I have Surveyed by virtue of Exchange of Virginia Land office Treasury Warrant No 31.180 dated 7th of July 1910 for James L. McCormick 200 Acres of Land, a pce of Part of Warrant No 31.013 for 1000 acres, in Lee County Virginia on the Waters of North Fork of Powells River, and on the North Side of Stone Mountain. Beginning at a stake on Top of the Deviding Ridge Between Wise and Lee Counties at a point where the South Line of the Taylor Fields and Johnson 62000 Acre Survey of May 20th 1795 Intersects Said Raidge thence With Said Ridge S 54°20' E. 450 feet to a stake on Line of John C. Olinger 373 acre Survey of Nov 3rd 1852. and with the North Line of Said Survey S 53 W. 9650 feet to a stake on Line of Deed from Araminta Reese and Others to Vincent Boring dated Dec 10 1888 with a Line thereof N 4°30' E. 2000 feet to a stake in the South Line of Said Taylor Fields and Johnson Survey, and with the Same N 60°30' E. 8260 Feet to the Beginning.-

W. E. Thompson S.L.C.

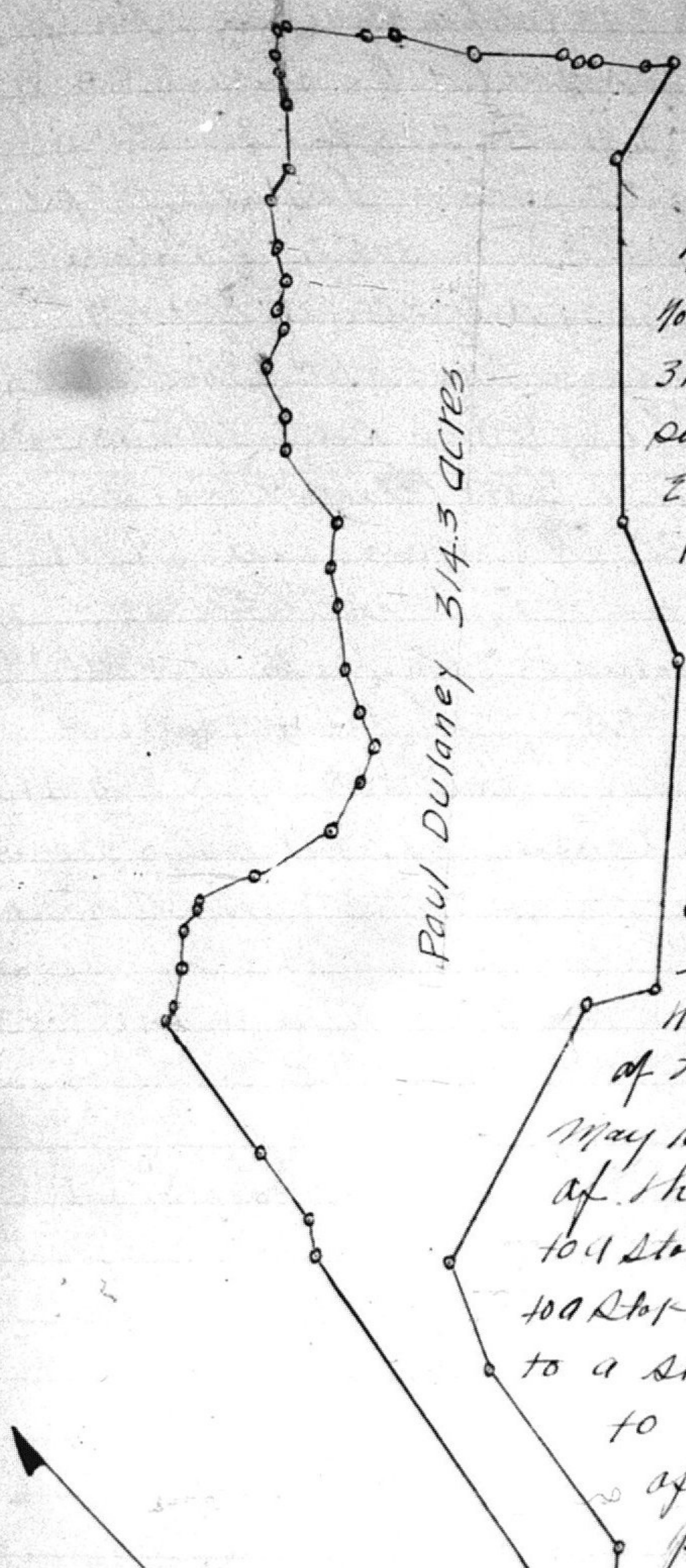

March 22d 1912.

I have surveyed by virtue of Exchange of Virginia Land Office Treasury Warrants No 32020 dated Dec 8. 1911 and Treasury Warrant No 32027 dated March 18. 1912. for Paul Dulaney 314.3 acres of Land in Lee Co on the South side of Little Black Mountain and East side of Lane mountain and Bounded as follows. Beginning white oak 5th Corner to the Levi and Elijah Pennington 738 acre Grant or patent of November 1. 1850, and on the 2nd or North Line of the McCreadie 14050 acre Grant or patent of March 8. 1796, 630 feet from the Third Corner of Same thence with the 2nd line of the McCreadie Survey Reversed N 49 21 E 1539 feet to Stake in the 4th line of the James Berry 63 acre Survey of May 10. 1837 thence running with the Calls of the Latter Reversed N 7-45 E 1233 feet to a Stake 4th Corner; thence N 25 45 E 610. feet to a Stake 3d Corner; thence N 73 45 E 1650 feet to a Stake 2nd Corner; thence S 58-15 E 417. feet to a Stake back again in the 2nd Line of the said McCreadie 14050 acre patent, and thence leaving the Said Berry patent and with the McCreadie Line N 49 21 E 1837. feet to a Stake 7th Corner of the James Crabtree 222 acre patent of January 31th 1850. thence leaving the McCreadie patent and with the Lines of the Said Crabtree patent reversed N 23 00 E 850. feet to a Stake 6th Corner, thence N 44-00 E 2046. feet to a Stake 5th Corner; thence N 77-00 E 610. feet to a stake on a ridge; thence leaving Said Crabtree patent and running up Said Ridge N 47-00 W 150. feet to a Stone Marked "G." N 38-00 W 267. feet to a dogwood. N 47-15 W 123. feet to a Hickory N 36 30 W 283. feet to a Black Gum. N 14 30 W 92. feet to a Black oak. N 43 30 W 495 feet to a Chest oak and White oak N 34 30 W 478. feet to a Black oak N 45 30 W 150. feet to a chestnut. N 36 30 W. 471. to a Birch. N 71-15 W 80 feet to 5 Chest oaks on top of Little Black Mountain in the Virginia & Kentucky State line thence running a long top of Said Mountain and with the Said State line S 41 30 W 117. feet to a Stake S 28-00 W 92. feet to a chest oak and Red oak S 33-00 W 187. feet to a Stake

(over)

S.43-00W. 364 feet to a red oak, S.77-30W. 195 feet to a red oak. S.36-00W. 270 feet to two hickories and three black-oaks. S.31.00W. 196 feet to a stake, S.62-45W. 153 feet to a stake, S.27-00W. 111 feet to a stake; S.68-00W. 243 feet to a stake and a pile of stones; S.25-00W. 266 feet to a stake; S.42-30W. 204 feet to a stake; S.8-30W. 498 feet to a stake; S.56-30W. 267 feet to a stake; S.30-00W. 225 feet to a stake; S.39-00W. 347 feet to a stake; S.24-45W. 260 feet to a stake; S.21-45W. 197 feet to a chestnutoak; S.68-00W. 215 feet to a stake; S.74-W. 308 feet to a stake, N.77-30W. 511 feet to a stake; N.68.00W. 353 feet to a locust; S.31-10W. 33 feet to a stake; S.72-00W. 137 feet to two sugar trees; S.49.00W. 206 feet to a sugartree; S.54.00W. 220 feet to a stake; S.81-30W. 101 feet to a black-oak by side of a large rock at the junction of Little Black Mountain and Lone Mountain and 7th corner of the A.V. Carmical A.N. Pennington and L.T. Hyatt 59 acre survey of May 1st. 1902. thence with the latter down Lone Mountain, leaving the top of Little Black Mountain and the state line S.7-45W. 1077 feet to a stake at the south end of a great rock, 8th. corner to said patent, S.14-00W. 298 feet to a chestnut oak: 9th corner, S.31-45W. 207 feet to two hickories 10th. corner to said patent, and 3rd. corner to the Levi and Elijah Pennington 738 acre Patent, and with the lines of the latter, leaving the Carmical, Pennington-Hyatt patent and Lone Mountain S.9-53W. 2781 feet to two Chestnut oaks on a ridge: S.44-10W. 857 feet to the beginning Containing 314.3 acres

M. M. Speak, S.L.C.

March 22, 1912



I have surveyed by Virtue of Exchange of Virginia Land Office Treasury Warrant No 32027. Dated march 18, 1912. for Paul Dulaney 11.7 acres of Land in Lee Co. on Ridge Between Reeds Creek and James Creek and Bounded as follows.

Beginning at Stake Corner to the James Crabtree 222 acre patent January 31. 1850. also in line of McCradie 14050. acre patent March 8. 1796. thence with line of the McCradie patent S30 00E 1646 to a stake on top Ridge thence leaving said patent and with the top of Ridge as it meanders. N21-15E 118 feet to a Black oak N 16-15W 600. feet a stake N2-45W 210. feet to a White oak N25-00W 175 feet to a stake N32-00W 178. feet to a stake N7-00W 182 feet to a stake N19 30E 165. feet to a stake N8-30W 280. feet a stake N30-30W 205. feet to a stake in line of James Crabtree 222 acre patent January 31. 1850. thence with the line of said patent S33 00W 677. feet to the Beginning

Containing 11.7 acres

M. M. Speak, S.L.C.

March 22. 1912

I have surveyed by virtue of exchange of Virginia Land Office Treasury Warrant No. 32027 Dated March 18, 1912 for Paul Dulaney 4 acres of land in Lee Co. on the waters of Jones Creek and bounded as follows.

Beginning at a white oak on the bank of Jones Creek, thence N. 43-15 E. 119 feet to a stake in the county road: thence up the road as it meanders N. 56-00 W. 227 feet to a stake; N. 59-15 W. 219 feet to a stake in line of the James Crabtree 222 acre patent of January 31st. 1850; thence with line of said patent, S. 43-00 W. 700 feet to a stake; corner of said patent, S. 33-00 W. 21 feet to a stake; thence leaving said patent N. 75-45 E. 812 feet to the Beginning, containing 4. acres.

M. M. Speak, S.L.C.

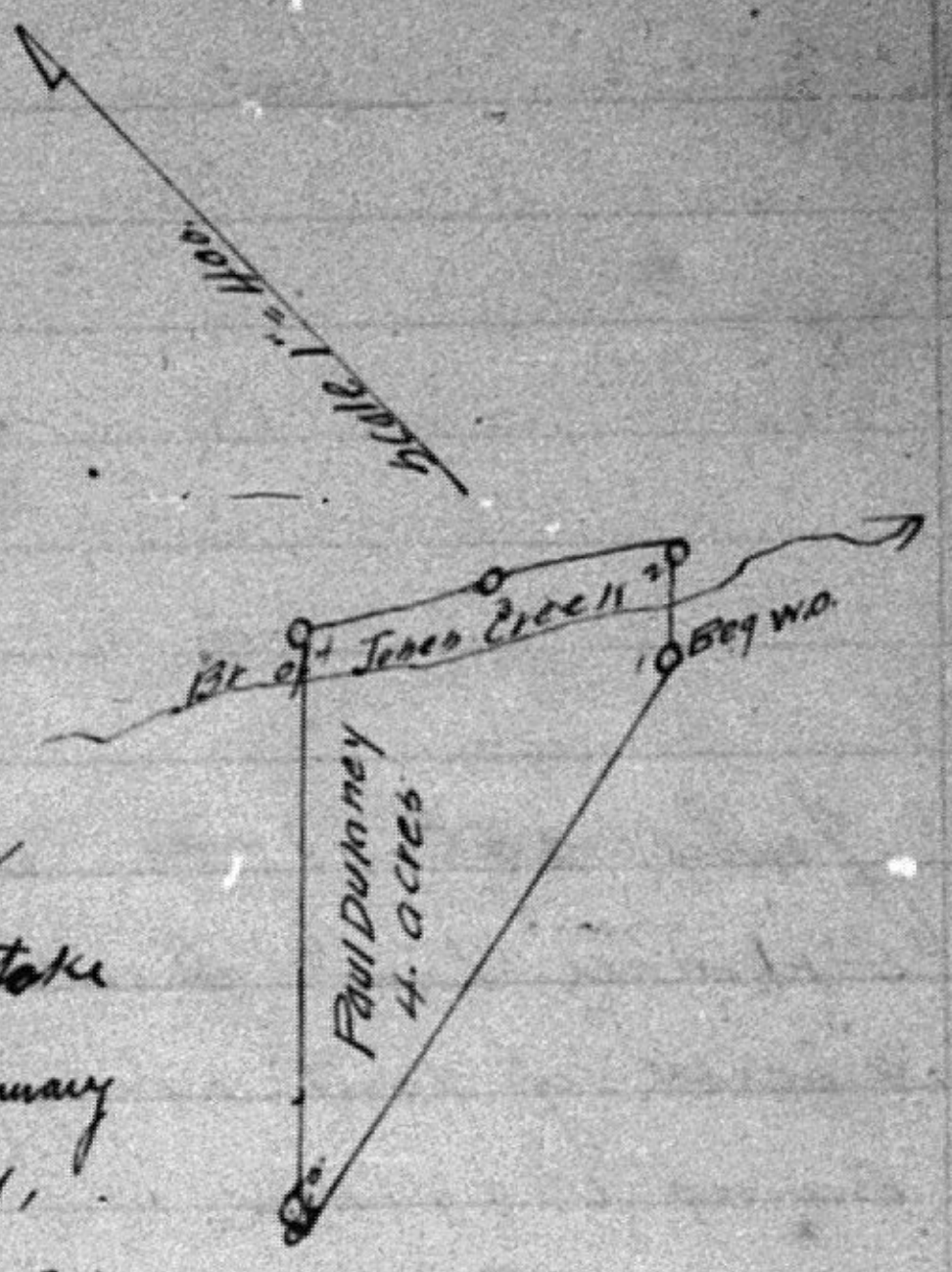

October. 25th 1918 I have Surveyed for Sallie. B. Ely. By Virtue of Va Landoffice Treasure Warrant. No. 32194 Dated April 18 1918 for Eleven acres of Land Lying Lee County on the South Side of Poor Valley Ridge. Beginning at a stake on a spur of Said Side Ridge on a Line of A. J. Myers. Land and a Carner to Sallie B. Ely original Margan Land with said Elys Line.

S 59 W 68 poles to a chestnut & Beech Down. Carner to original Margan Land N 7½ E 64 poles to a chestnut ook on Top of the Poorvally Ridge N 83 E 7 3/4 poles to a Double chestnut. old marked carner to A. J. Myers with his Line S. 62 E. 50 poles. to the Beginning

W. E. Thompson. S.L.C.

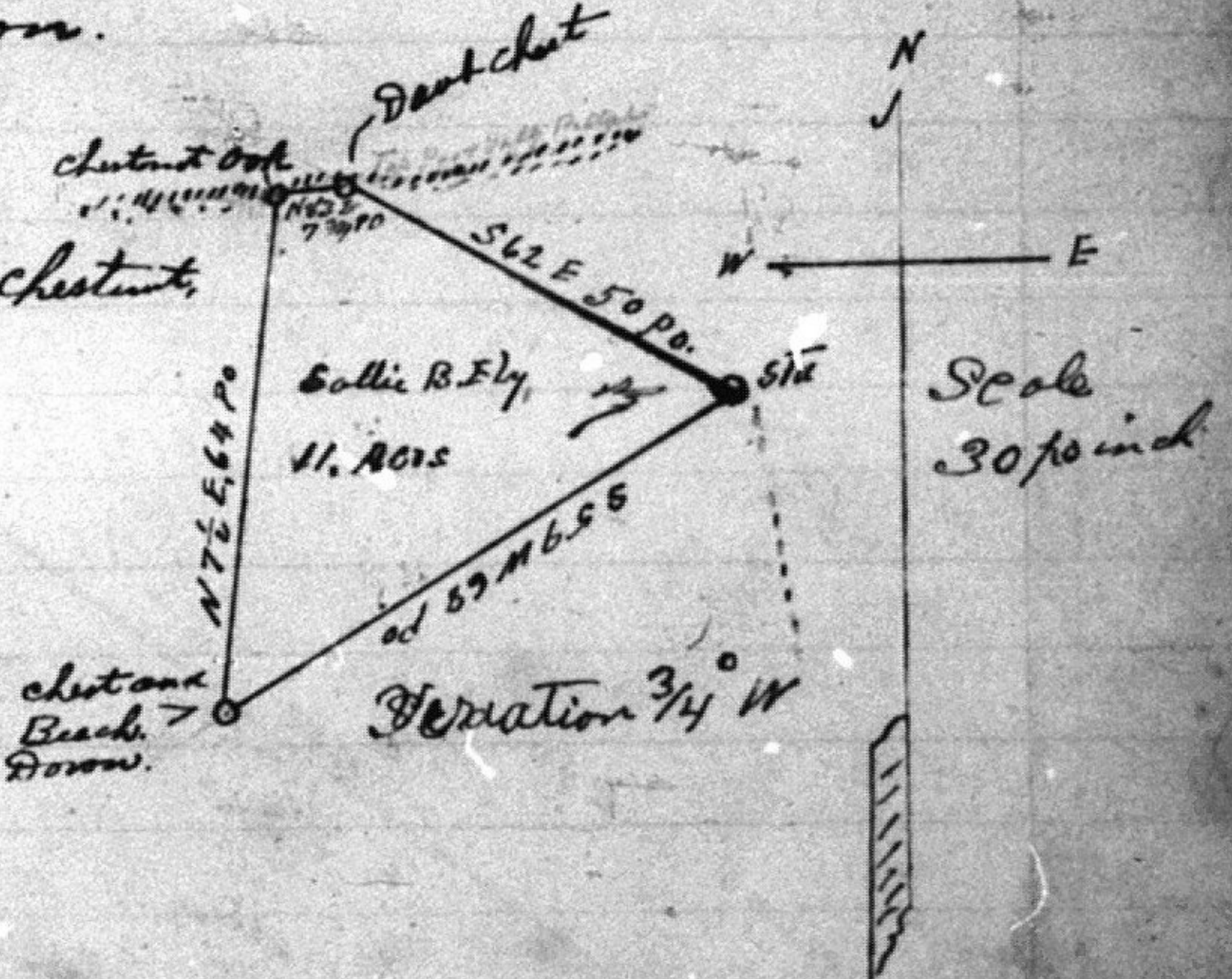

July 29th 1944 I have surveyed for R.T. Moore by virtue of Virginia Land office Treasury Warrant No 33605 dated 12th day of May 1944 9 acres of Land Lying in Lee County Va about one mile South east of Ewing Virginia,

Beginning at The Letter 'A' as shown on plat below which Point is between two large white oaks on end of a ridge.

Thence S33°-00E 930 feet to a stone in a wire fence and with same S68-00W 500 feet to 'D' a fence Post. N6-00W 671 feet to 'C' a poplar stump. Thence following a wire fence S73-00W 879 feet to a set stone a corner to Stanley Bros Land

N55-00E with another fence 1056 feet to Beginning Containing 9 acres.

C. E. Harber County Surveyor

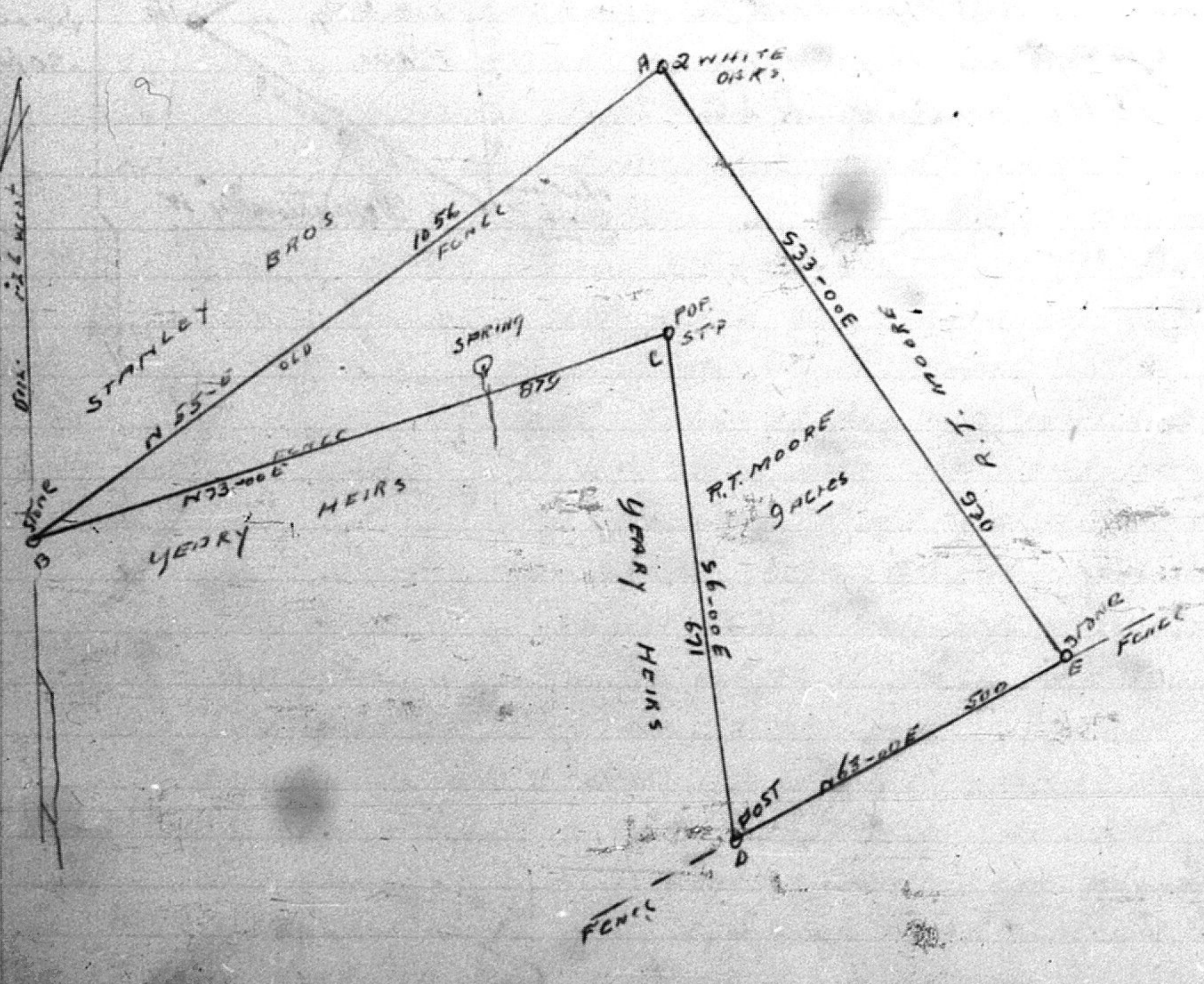

END